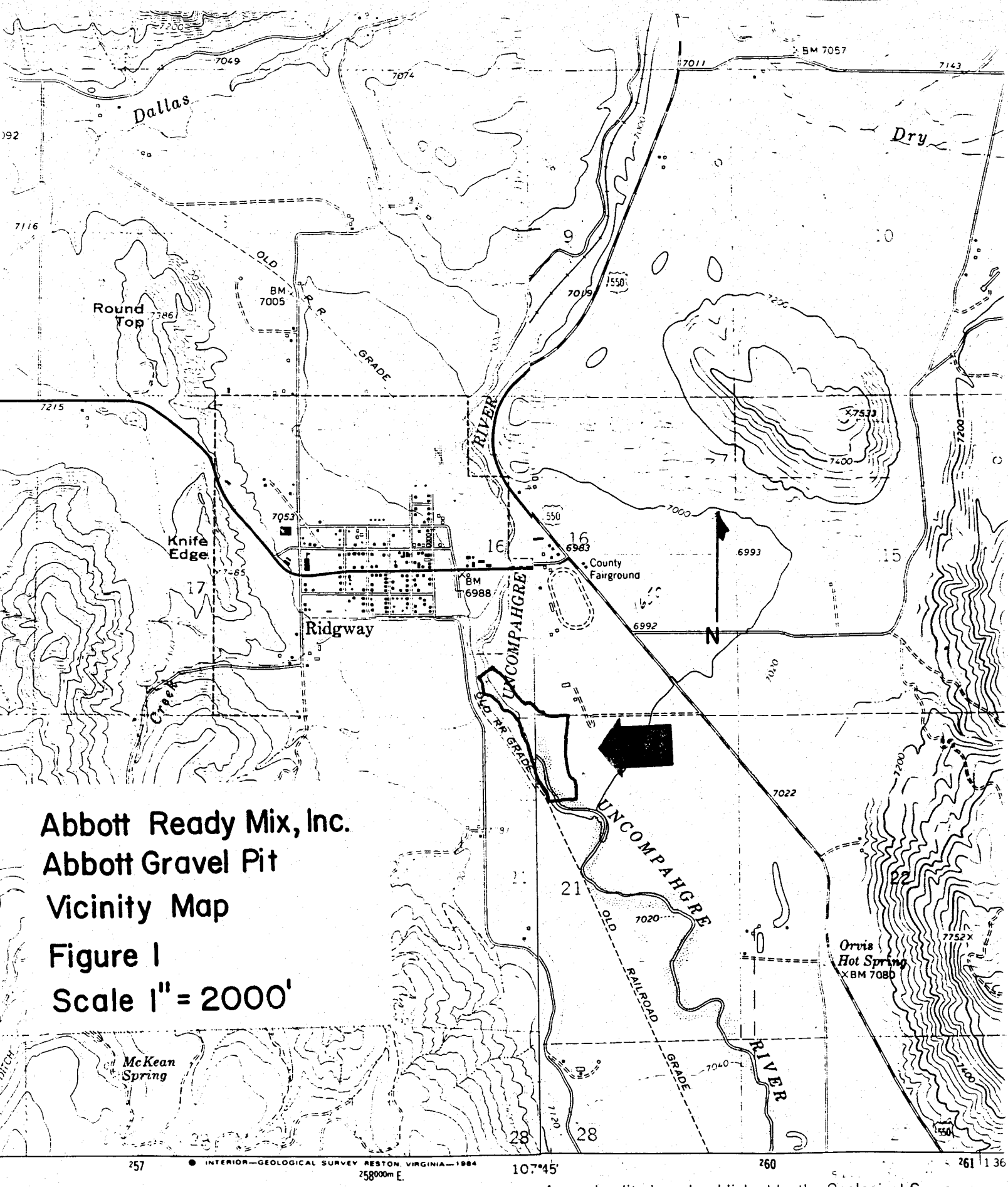

Abbott Ready Mix, Inc.
Abbott Gravel Pit
Vicinity Map
Figure 1
Scale 1" = 2000'

INTERIOR—GEOLOGICAL SURVEY RESTON, VIRGINIA—1984

ROAD CLASSIFICATION

Primary highway, hard surface

Light-duty road, hard or improved surface

Secondary highway, hard surface

Unimproved road

Interstate Route U S Route State Route

Mapped, edited, and published by the Geological Survey

Control by USGS and USC&GS

Topography by photogrammetric methods from aerial photographs taken 1962 Field checked 1963

Polyconic projection 1927 North American datum

10,000-foot grid based on Colorado coordinate system, south zone

Abbott Ready Mix, Inc
Abbott Gravel Pit
Plan View
Surveyed Positions
Figure 2

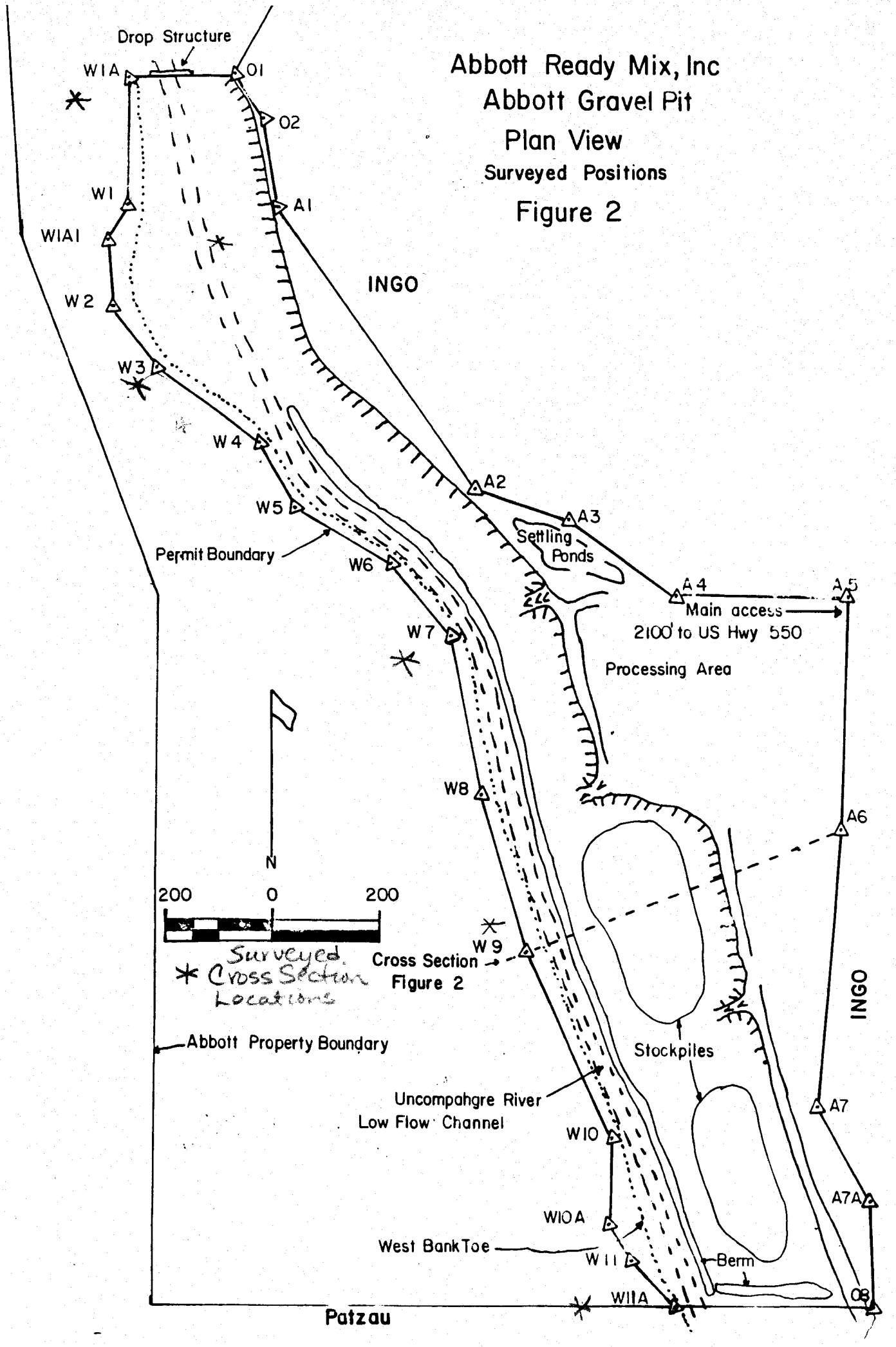

Cross Section W9

Horizontal Scale 1" = 50' Vertical Scale 1" = 20'

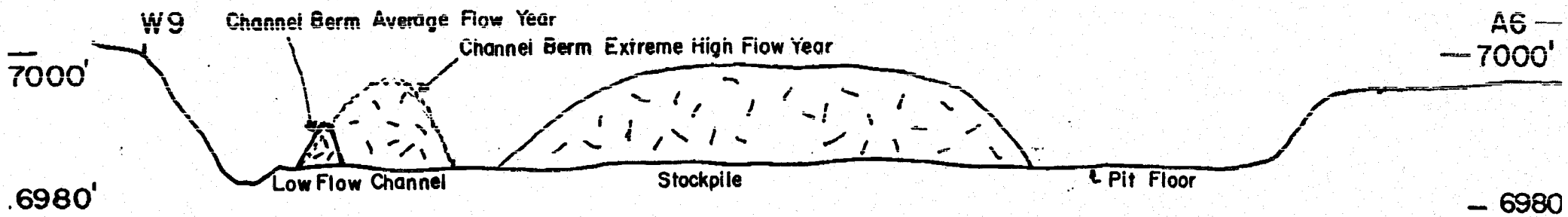

Cross Section W9 - Western Half

Horizontal & Vertical Scales 1" = 10'

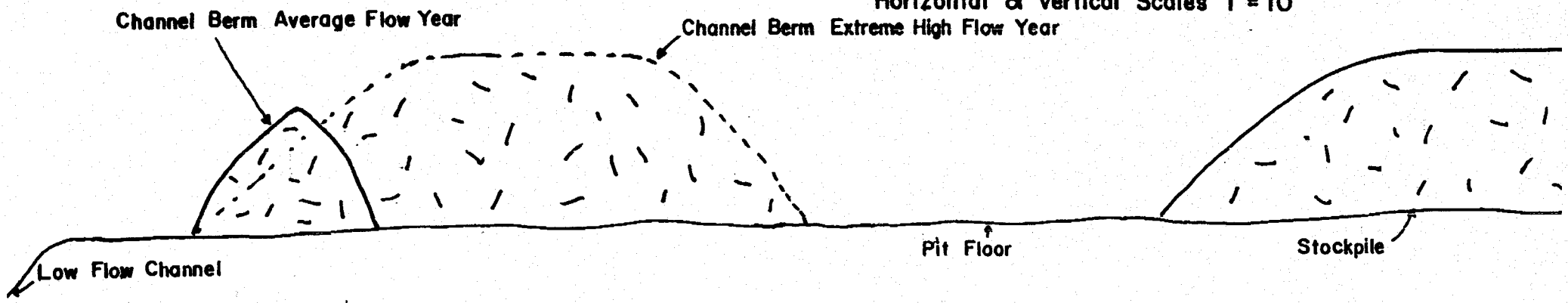

Diversion Berm Cross Section

Horizontal & Vertical Scales 1" = 10'

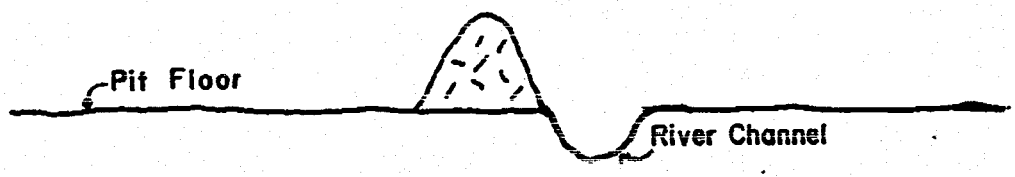

Abbott Ready Mix, Inc.

Abbott Gravel Pit

Cross Sections

Figure 3