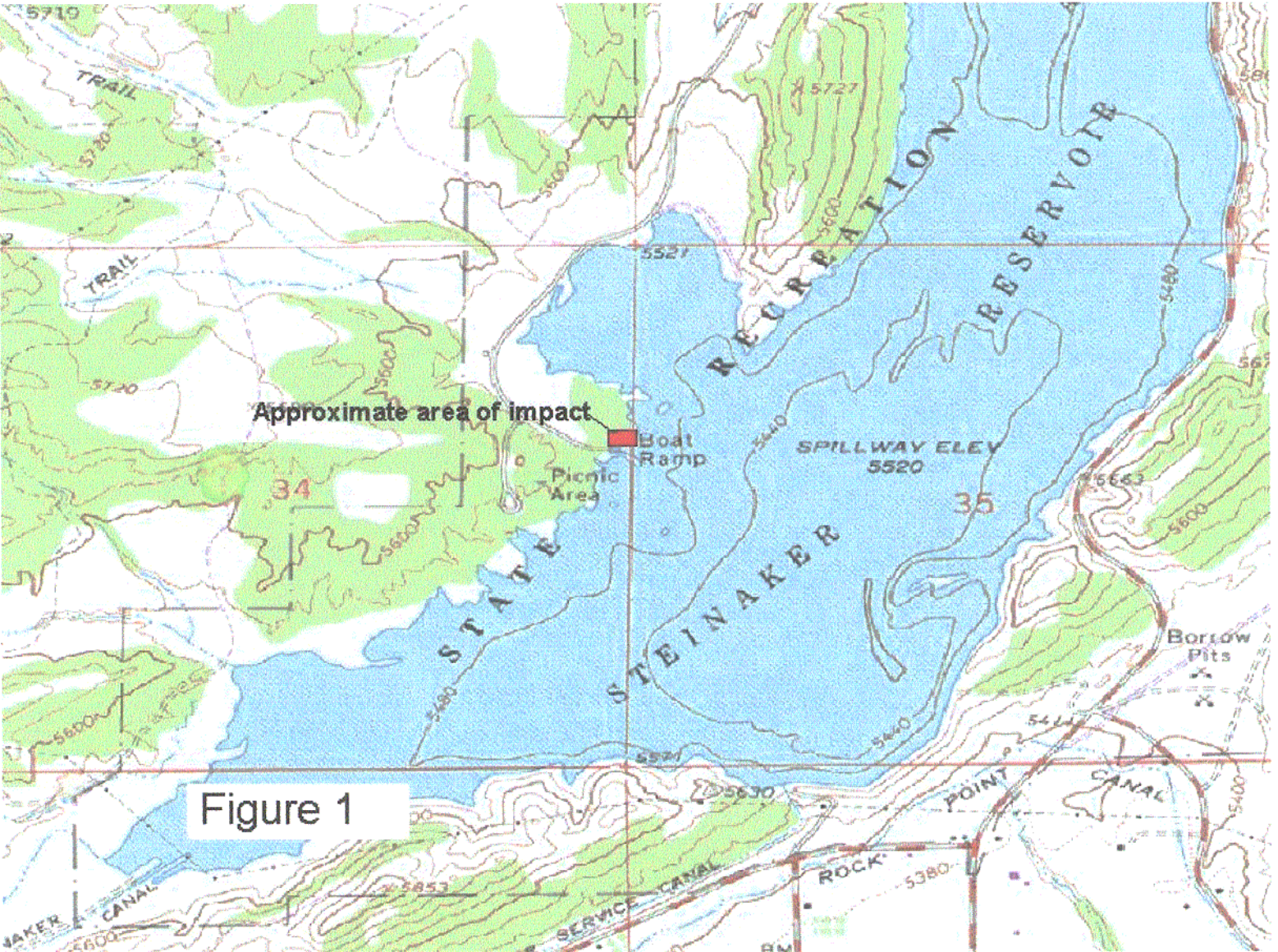
Approximate area of impact
Boat Ramp
Picnic Area
SPILLWAY ELEV 5520
STATE RECREATION RESERVOIR
STEINAKER
34
35
TRAIL
TRAIL
Borrow Pits
POINT CANAL
ROCK
SERVICE CANAL
CANAL
5719
5727
5521
5720
5600
5480
5440
5663
5630
5853
5380
5400

Figure 1

STIENAKER STATE PARK BOAT RAMP ADDITION

PLAN VIEW

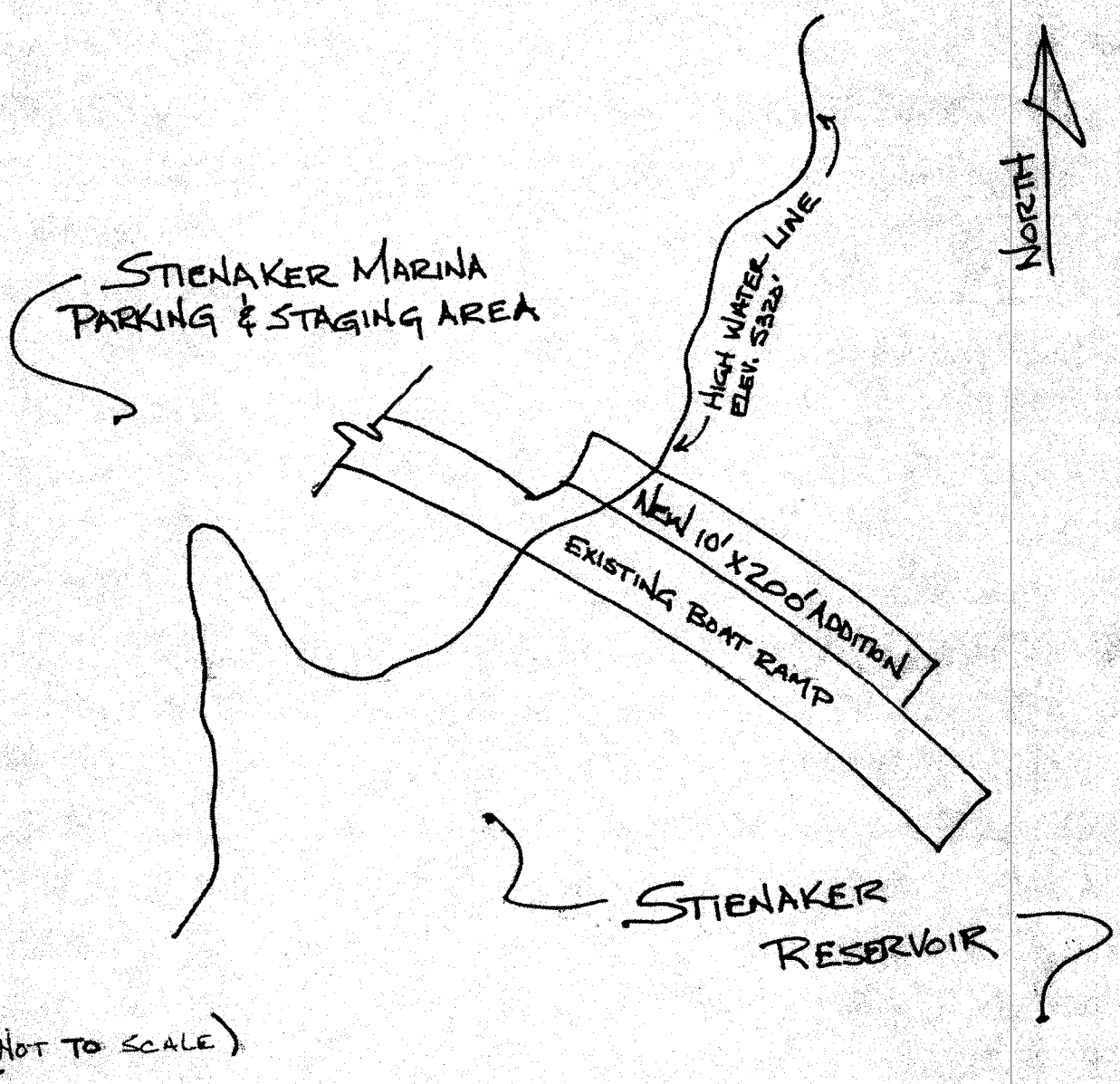

(NOT TO SCALE)

APR 25 2003

Figure 2

Project No. 200375120

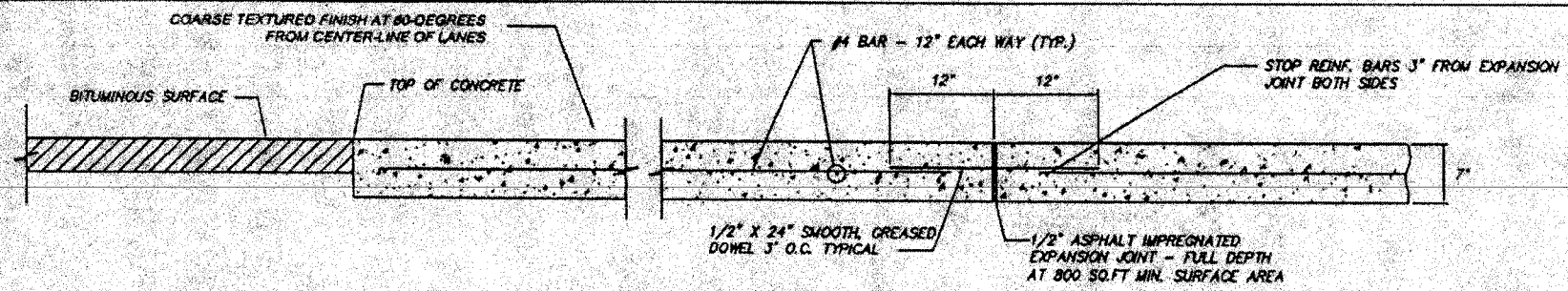

TYPICAL EXPANSION JOINT DETAIL

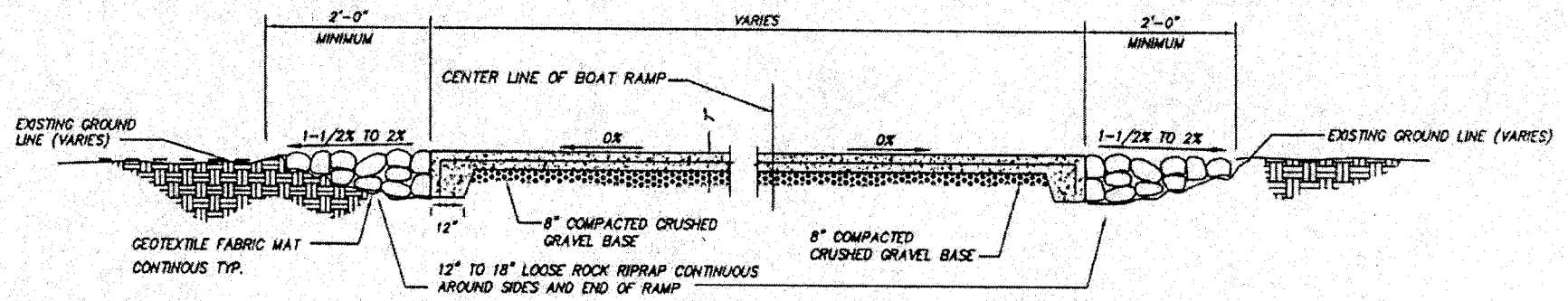

TYPICAL BOAT RAMP CROSS-SECTION

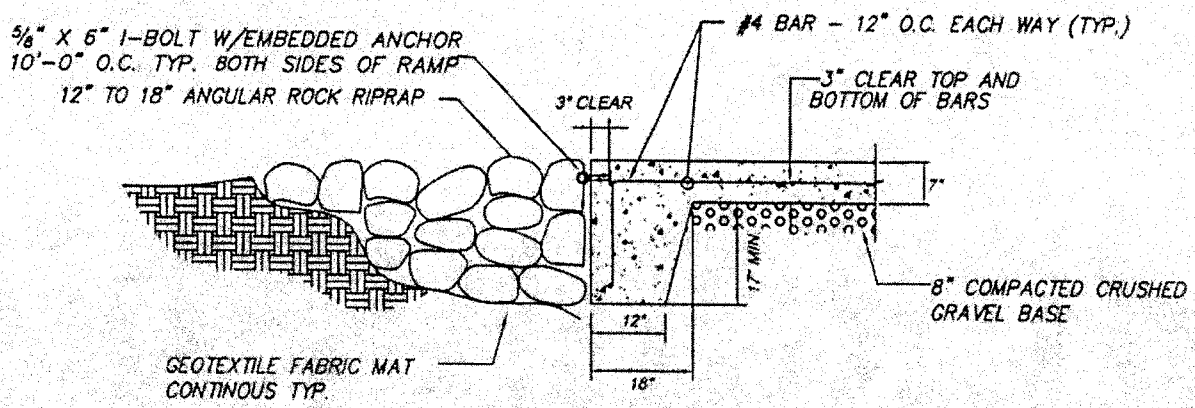

TYPICAL CURB/ANCHOR WALL DETAIL

GENERAL NOTES:

1. COORDINATE WORK ON EXISTING RAMPS WITH PARK STAFF. EXISTING RAMP TO BE USEABLE BY PUBLIC DURING CONSTRUCTION PERIOD.

2. STRATIGICALLY PLACE CONTROL JOINTS TO ALLOW FOR EXPANSION/CONTRACTION, BUT NOT MORE THAN 144 SQ.FT. OF SURFACE AREA. CONTROL JOINTS TO BE 1/4" WIDE X 1-1/2" DEEP.

3. GEOTEXTILE FABRIC TO BE "MARI-FI FIBER" 6.4 OUNCE OR EQUAL.

4. RAMP EXTENSIONS SHALL FOLLOW EXISTING RAMP GRADE WHENEVER POSSIBLE.

BOAT RAMP AND COURTESY DOCK WALKWAY DETAILS		
DATE: MARCH 2003	DRAWN BY: CHKD BY:	SHEET
JOB #	SCALE = NOT TO SCALE	1 OF 1

Figure 3

Project No. 200375120