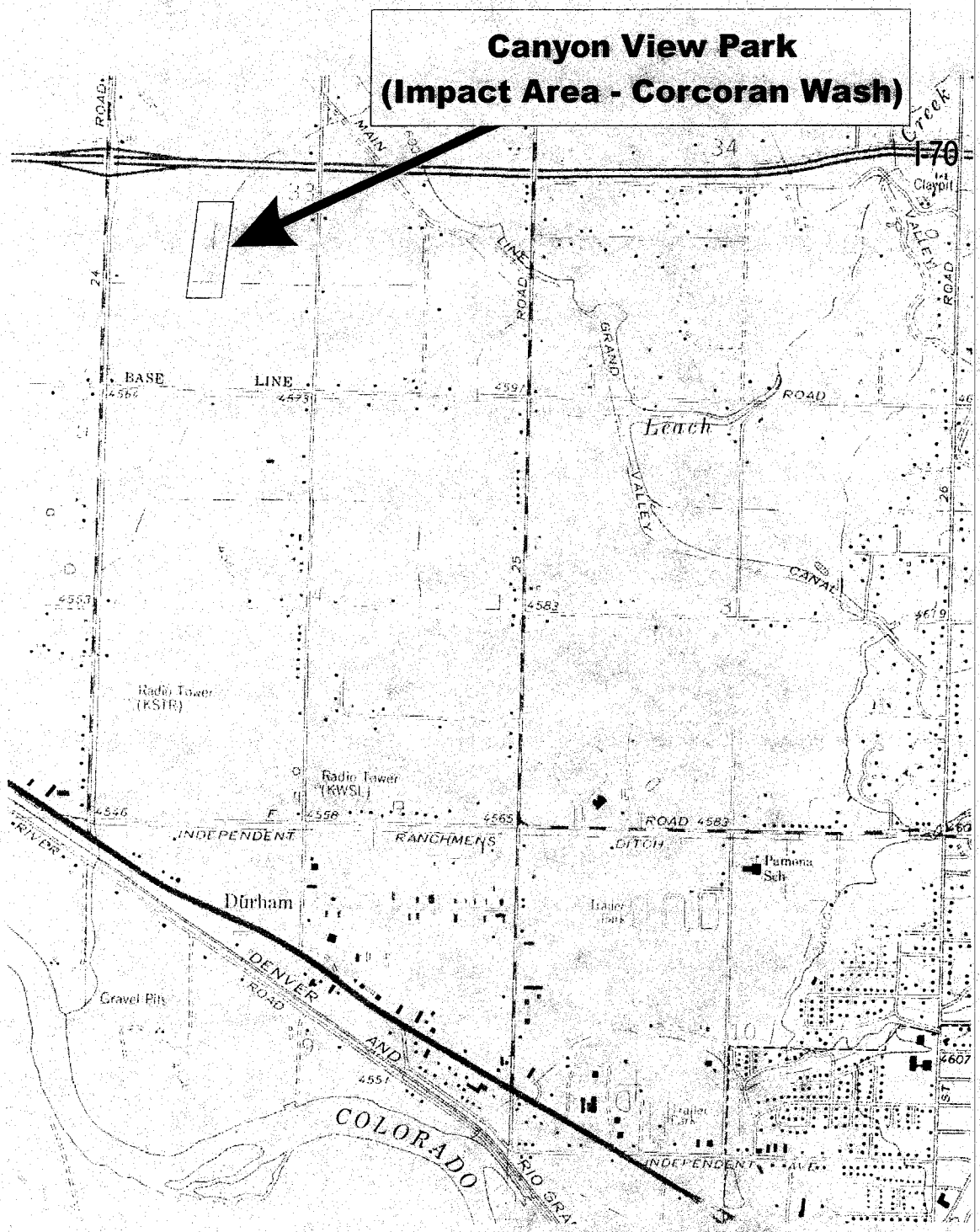

Adapted from USGS 7.5 Minute Topographic Series Map "Grand Junction, CO" 1962 (Rev. 1973)
Scale Adjusted to 1 Inch = 2,000 Feet (Approx.)
ALL LOCATIONS ARE APPROXIMATE

VICINITY MAP (Figure 1 of ~~5~~ 4)

City of Grand Junction - Canyon View Park (Phase II Project)

Parks and Recreation Department
1340 Gunnison Avenue, Grand Junction, CO 81501

February 2003

200375080

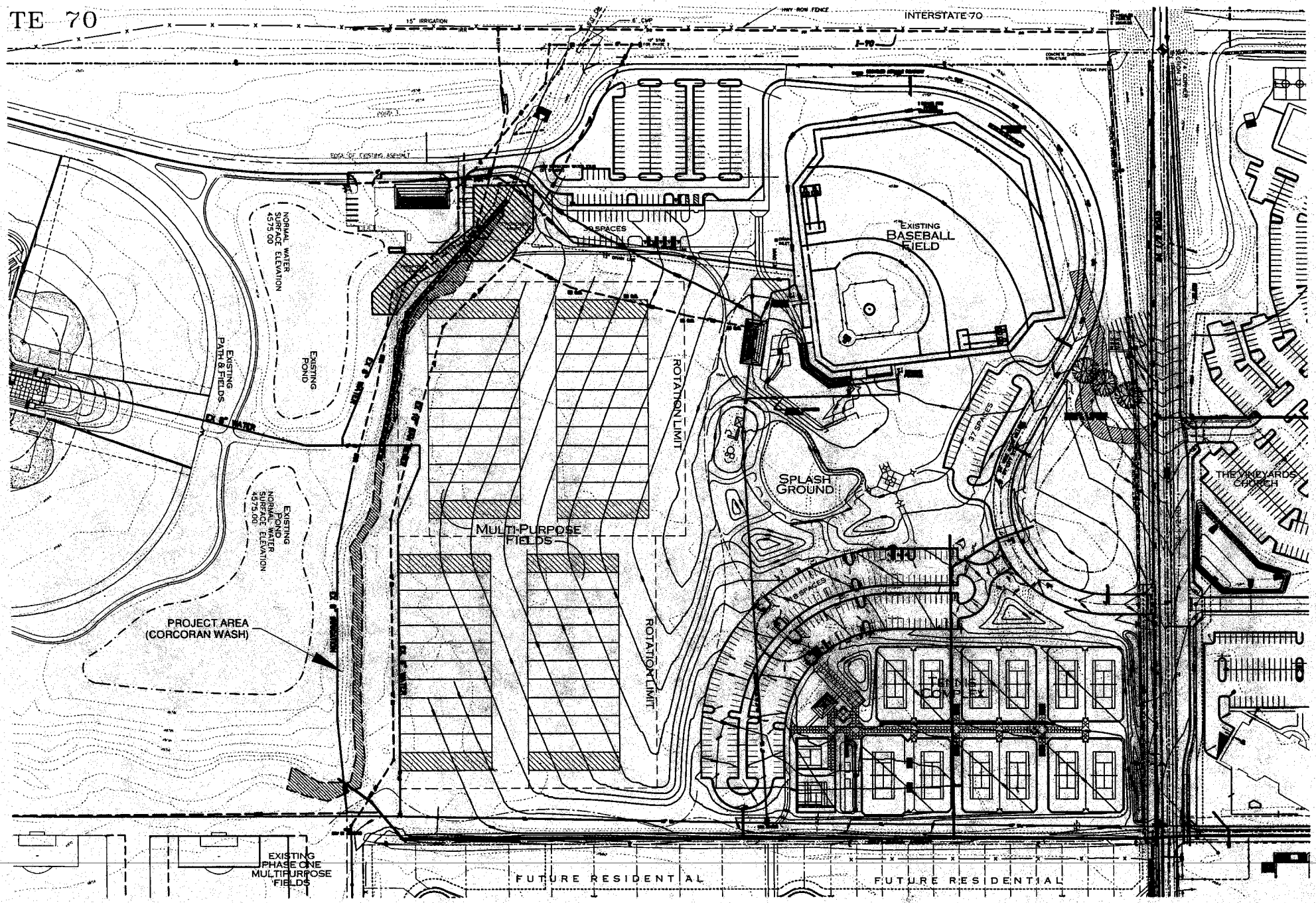

CANYON VIEW PARK - PHASE II

DRAWING # 0275-2-13-03-grading base FIGURE 2 OF 4

200375080

CIAVONNE & ASSOCIATES, INC.
LANDSCAPE AND PLANNING ARCHITECTS
844 GRAND AVENUE
GRAND JUNCTION, CO 81501

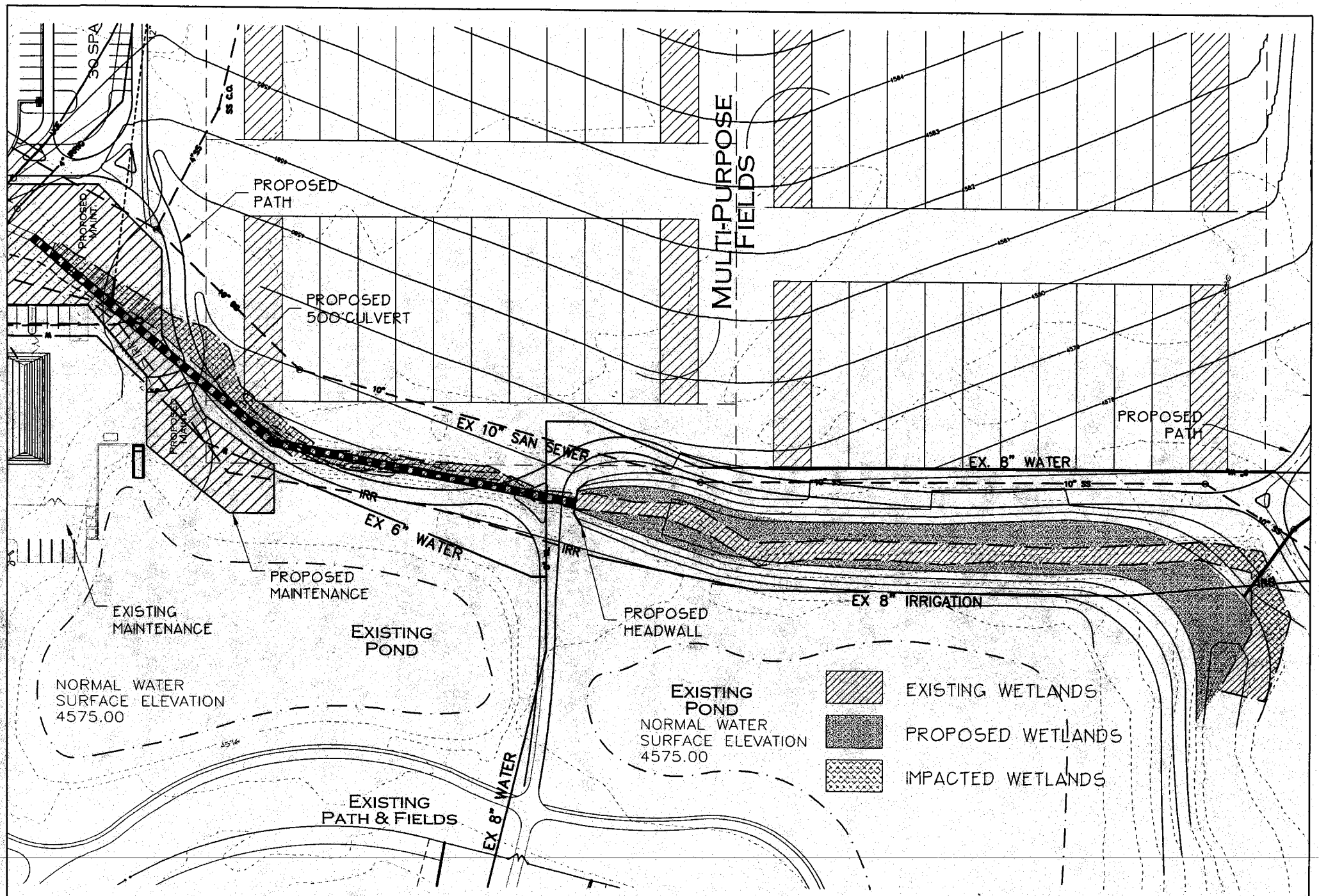

WETLAND ALTERNATIVE "A"

DRAWING # 0275-2-13-03-grading base FIGURE 3 OF 64

200375080

CIAVONNE & ASSOCIATES, INC.
LANDSCAPE AND PLANNING ARCHITECTS
844 GRAND AVENUE
GRAND JUNCTION, CO 81501

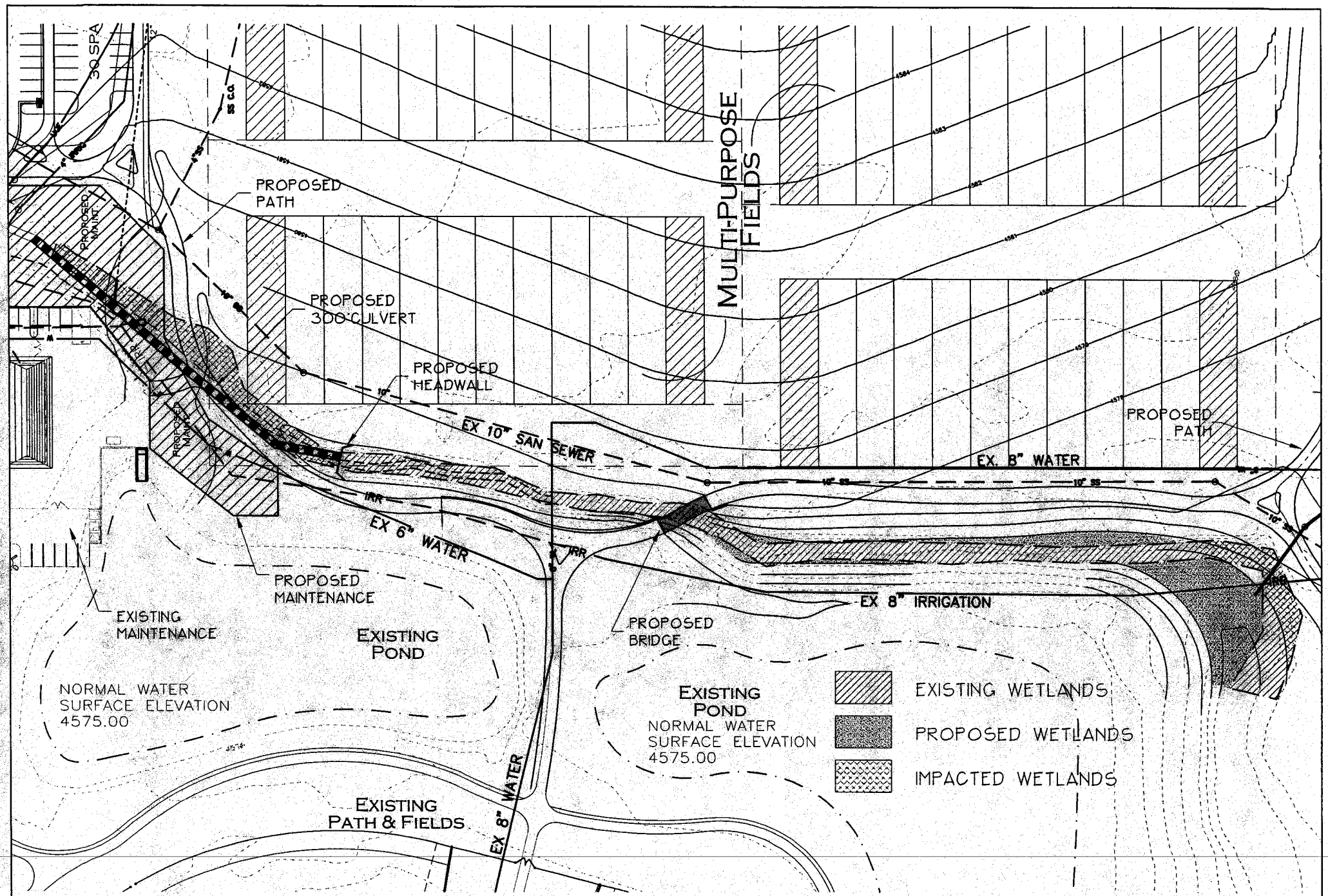

WETLAND ALTERNATIVE "B"

DRAWING # 0275-2-13-03-grading base FIGURE 4 OF 14

200375080

CIAVONNE & ASSOCIATES, INC.
LANDSCAPE AND PLANNING ARCHITECTS
844 GRAND AVENUE
GRAND JUNCTION, CO 81501