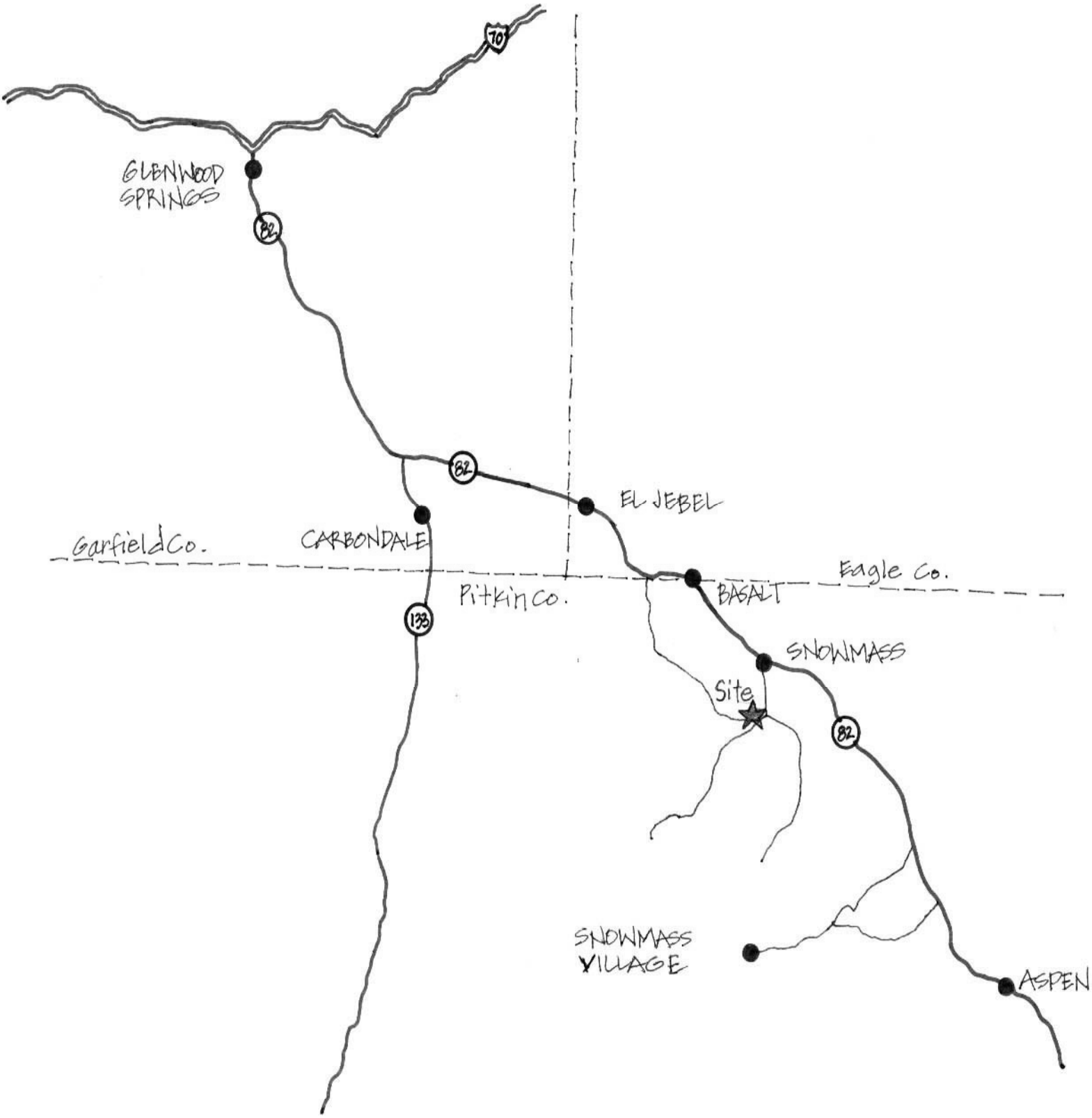

VICINITY MAP

MCKENNEY PROPERTY
PERMIT # 2002-75458

09/12/02; WARHOE; C:\ACAD-DWG\011-130\KAW-000\FIG-2A.DWG

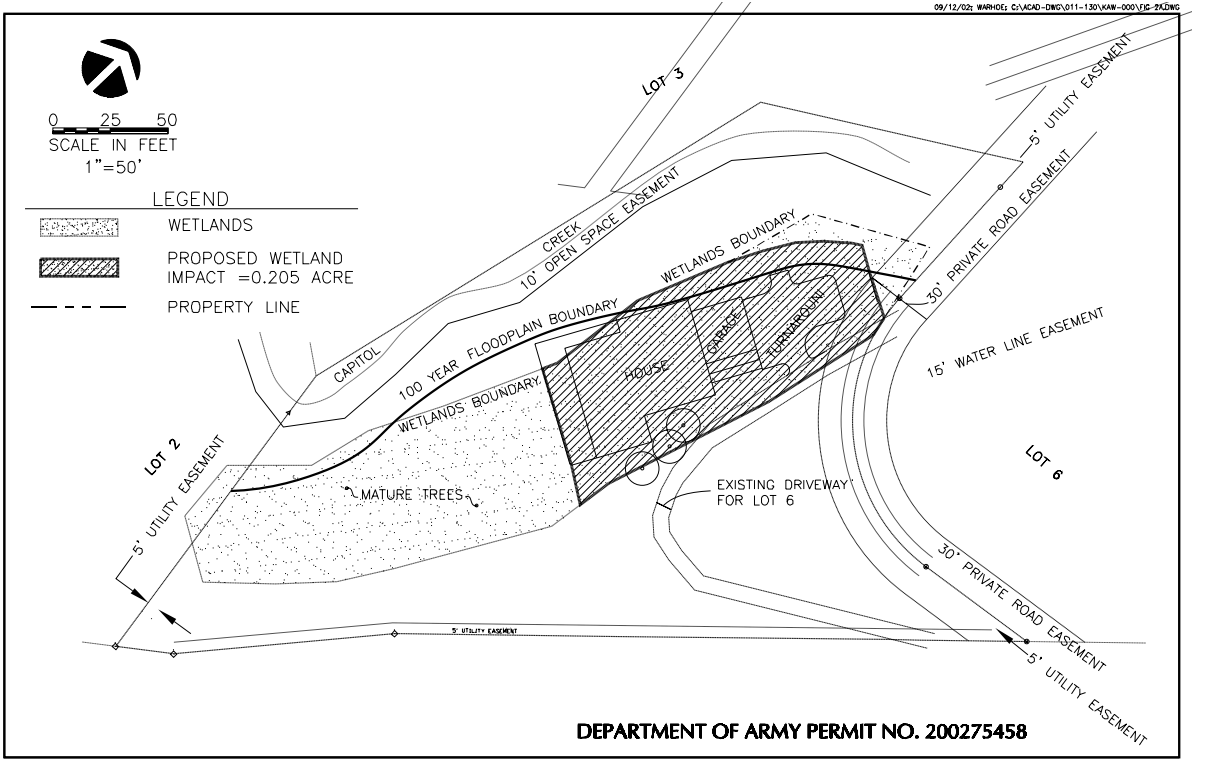

DEPARTMENT OF ARMY PERMIT NO. 200275458

WRIGHT WATER ENGINEERS, INC.
2490 W. 26TH AVE. 100A
DENVER, CO 80211
(303)480-1700

DESIGN	DBM
DETAIL	KTW
CHECK	DBM
DATE	06/04/02
SCALE	1"=50'

FIGURE 2A

PROPOSED SITE PLAN
LOT 4 CAPITOL WOODS SUBDIVISION

09/12/02: WARHOE: C:\ACAD-DWG\011-130\KAW-000\FIG-3.DWG

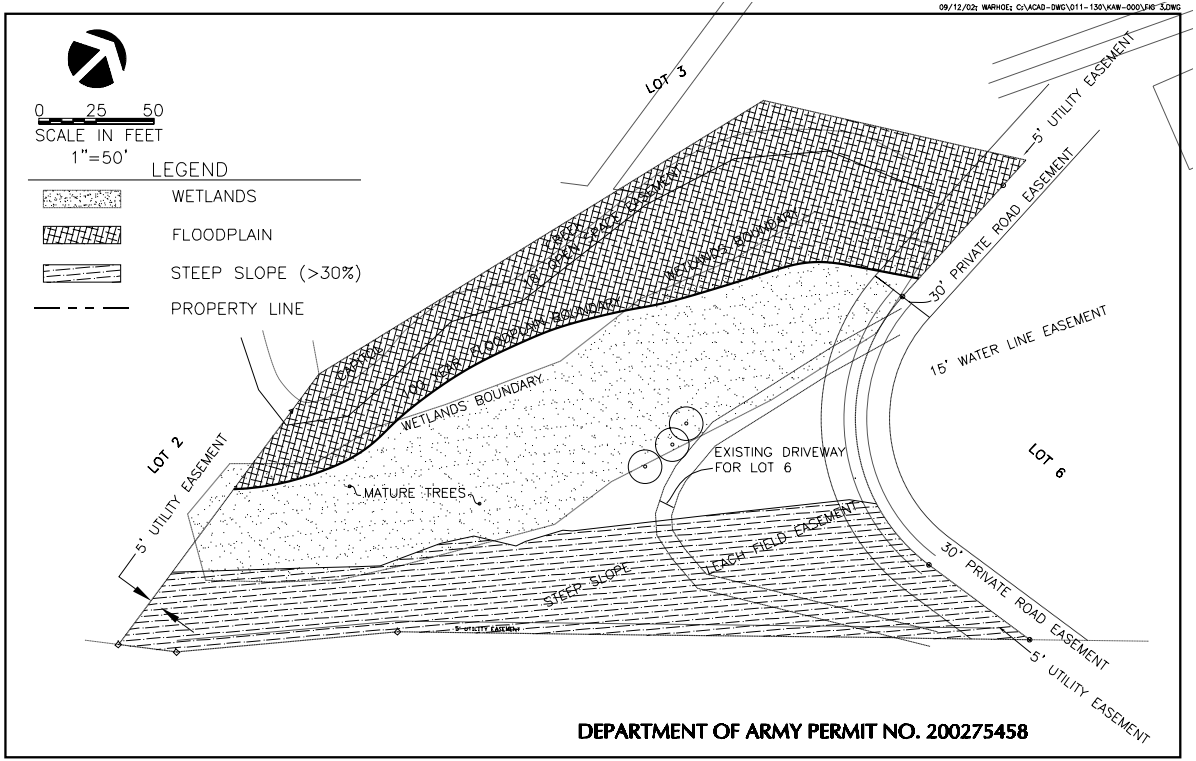

DEPARTMENT OF ARMY PERMIT NO. 200275458

WRIGHT WATER ENGINEERS, INC.
2490 W. 26TH AVE. 100A
DENVER, CO 80211
(303)480-1700

DESIGN	DBM
DETAIL	KTW
CHECK	DBM
DATE	06/04/02
SCALE	1"=50'

FIGURE 3

SITE CONSTRAINTS LOT 4
CAPITOL WOODS SUBDIVISION

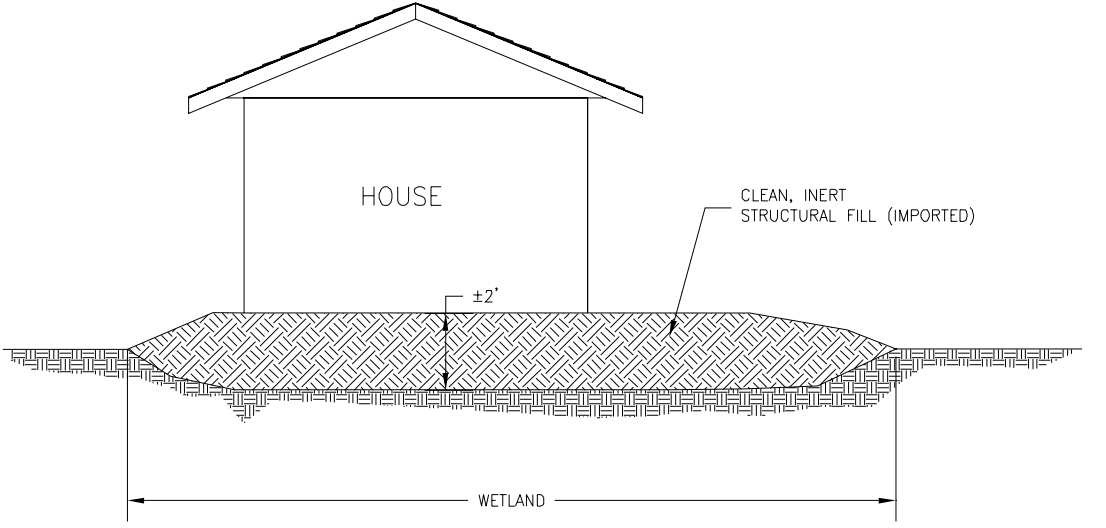

NOT TO SCALE

DEPARTMENT OF ARMY PERMIT NO. 200275458

WRIGHT WATER ENGINEERS, INC.
2490 W. 26TH AVE. 100A
DENVER, CO 80211
(303)480-1700

DESIGN	DBM
DETAIL	KAW
CHECK	DBM
DATE	09/10/02
SCALE	N.T.S.

FIGURE 2B

TYPICAL SECTION THROUGH PROPOSED FILL

09/12/02: WARHOE: C:\ACAD-DWG\011-150\KAW-000\FIG 4.DWG

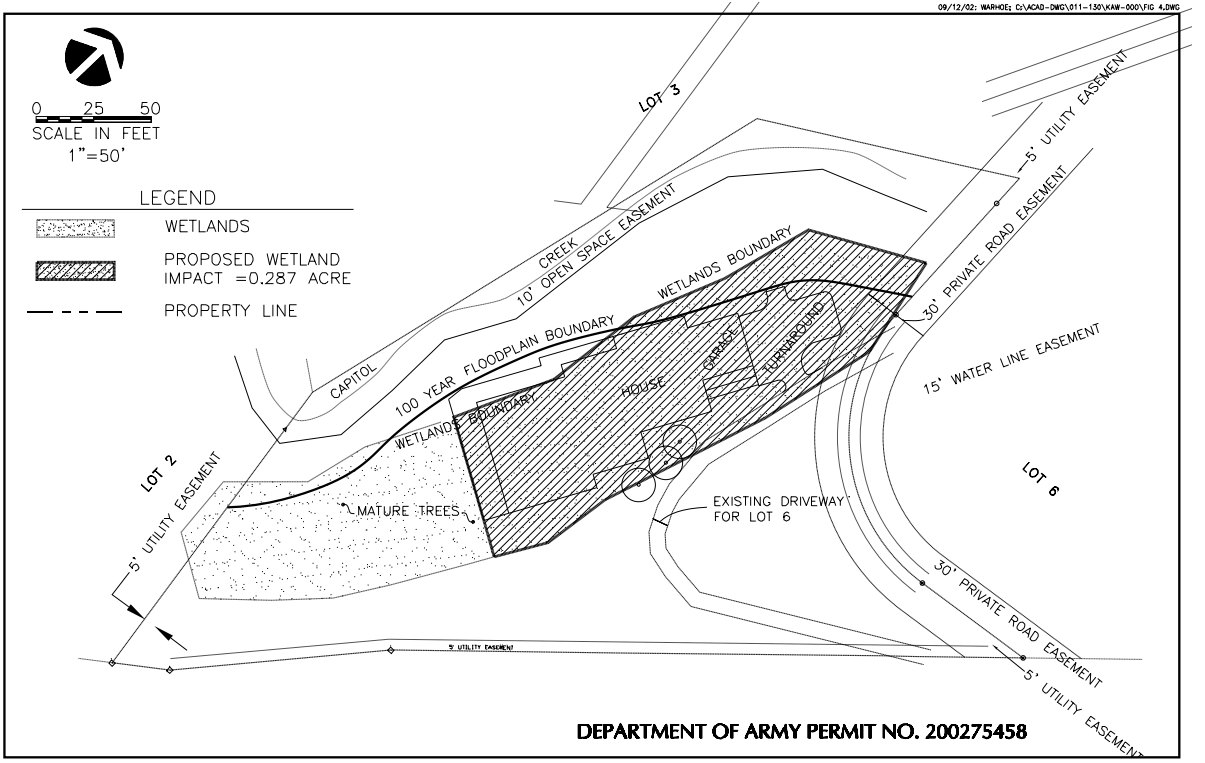

DEPARTMENT OF ARMY PERMIT NO. 200275458

WRIGHT WATER ENGINEERS, INC.
2490 W. 26TH AVE. 100A
DENVER, CO 80211
(303)480-1700

DESIGN	DBM
DETAIL	KTW
CHECK	DBM
DATE	06/04/02
SCALE	1"=50'

FIGURE 4

ONE LEVEL FLOOR PLAN ALTERNATIVE FOR LOT 4