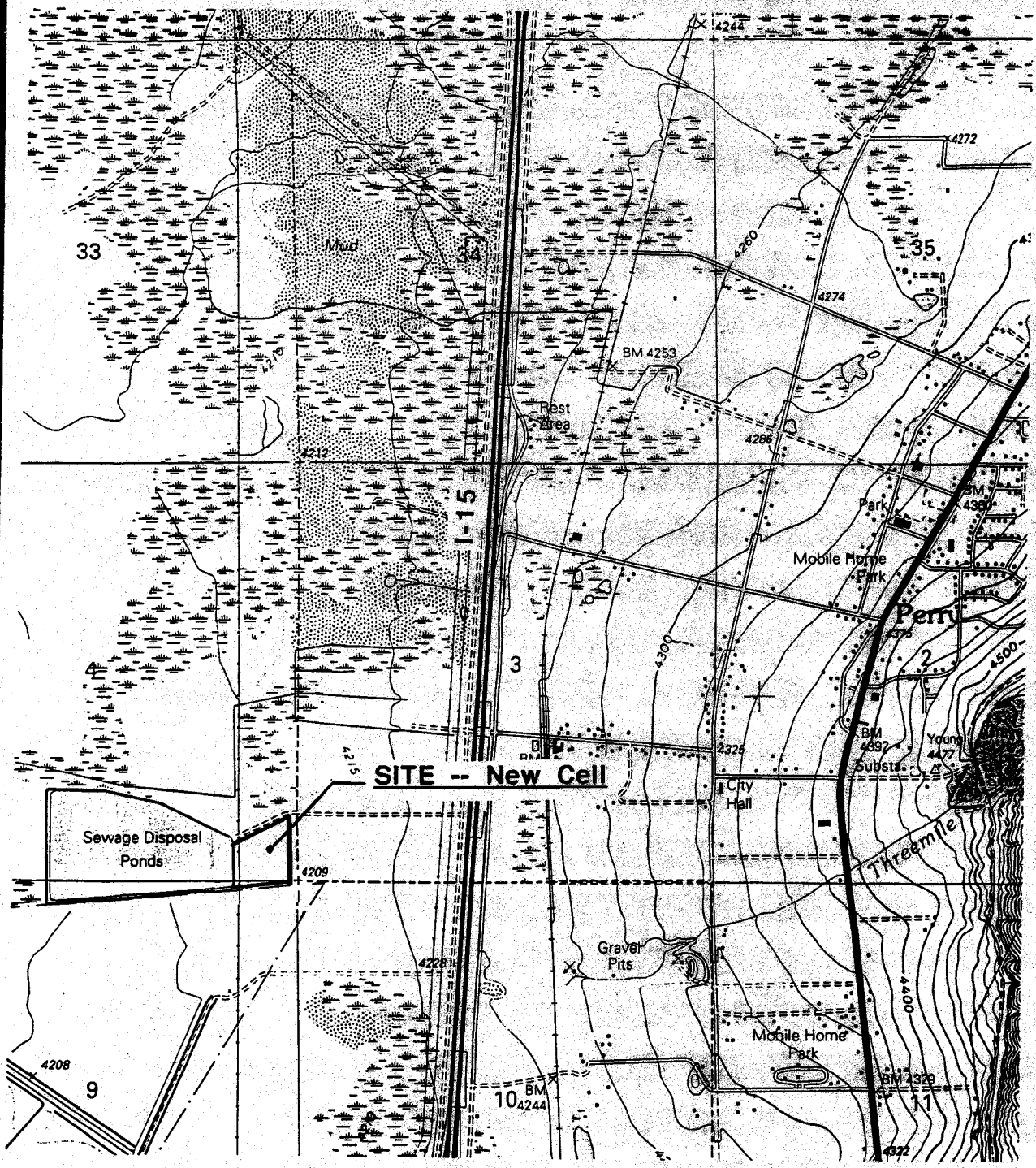

North

SCALE: 1" = 2000'

LONE GOOSE ENVIRONMENTAL, LLC

FIGURE 1 -- Site Location

USGS Topographic Map
Willard Quadrangle

Project No. 200250435

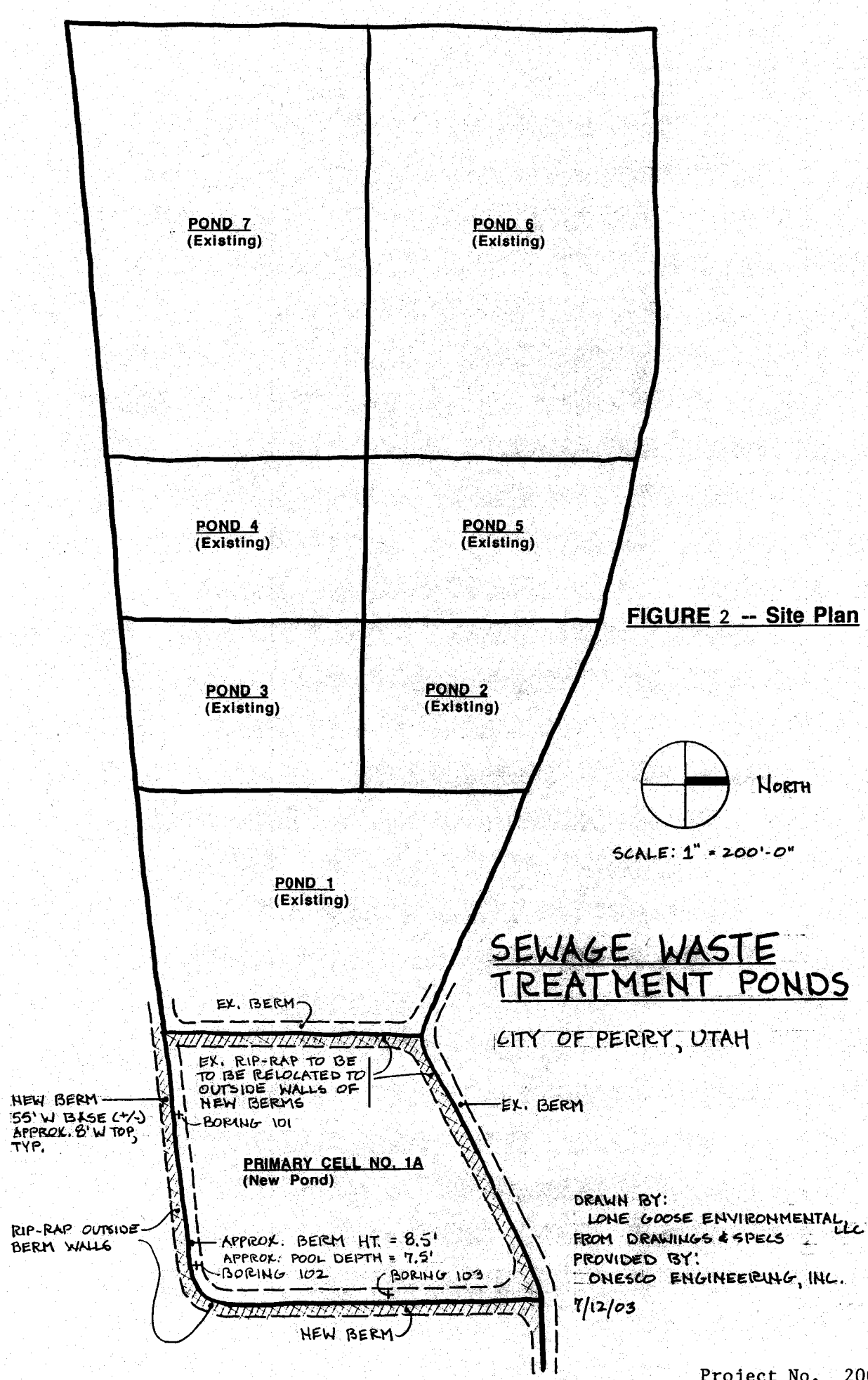

FIGURE 2 -- Site Plan

Project No. 200250435

FIGURE 3 -- Berm Section

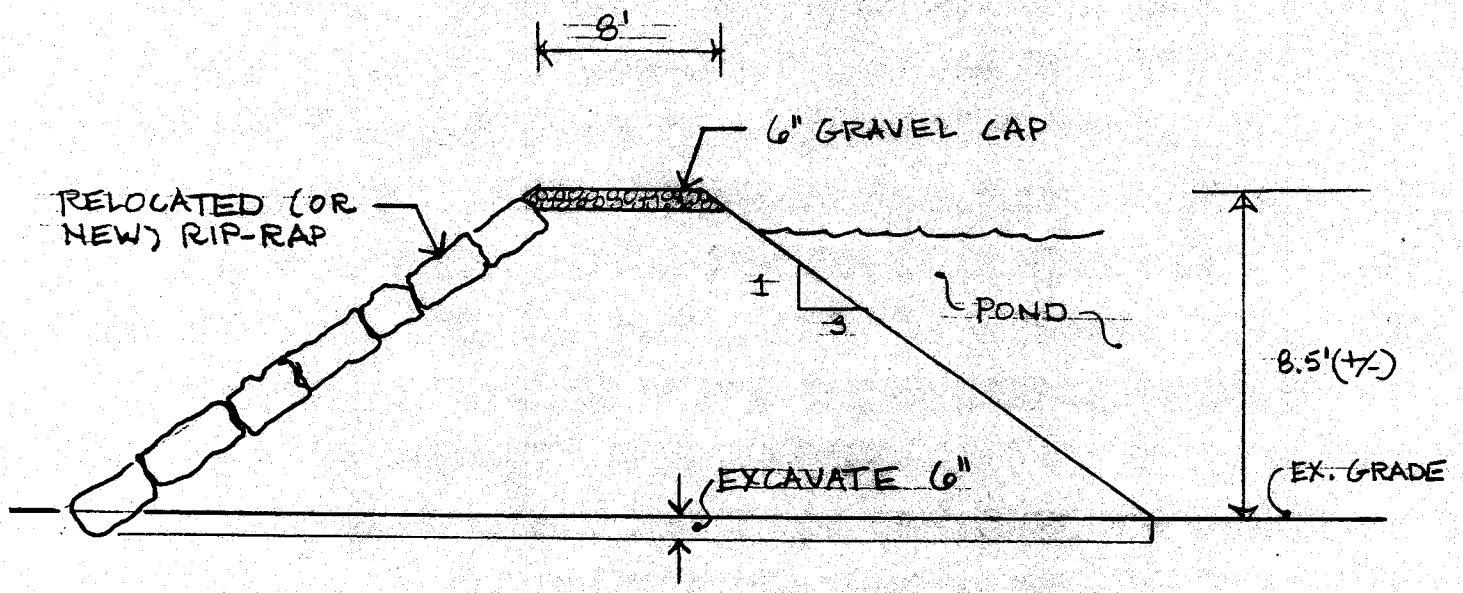

TYPICAL BERM SECTION

HORIZONTAL SCALE: 1" = 10'-0"
VERTICAL SCALE: 1" = 5'-0"

DRAWN BY:
L.G.E. 7/12/03
FROM SPECS. & DRAWINGS
PROVIDED BY
ONESCO ENGINEERING, INC.

Project No. 200250435