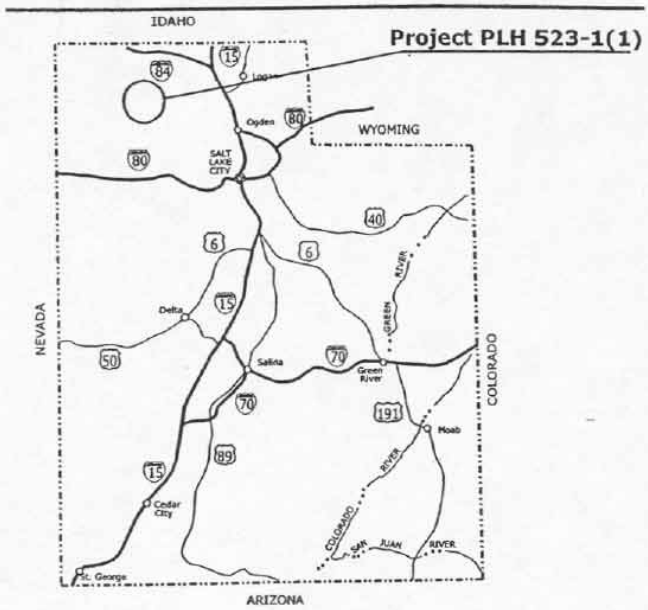

PROJECT PLH 523-1(1)
BEAR RIVER ACCESS ROAD

KEY MAP OF UTAH

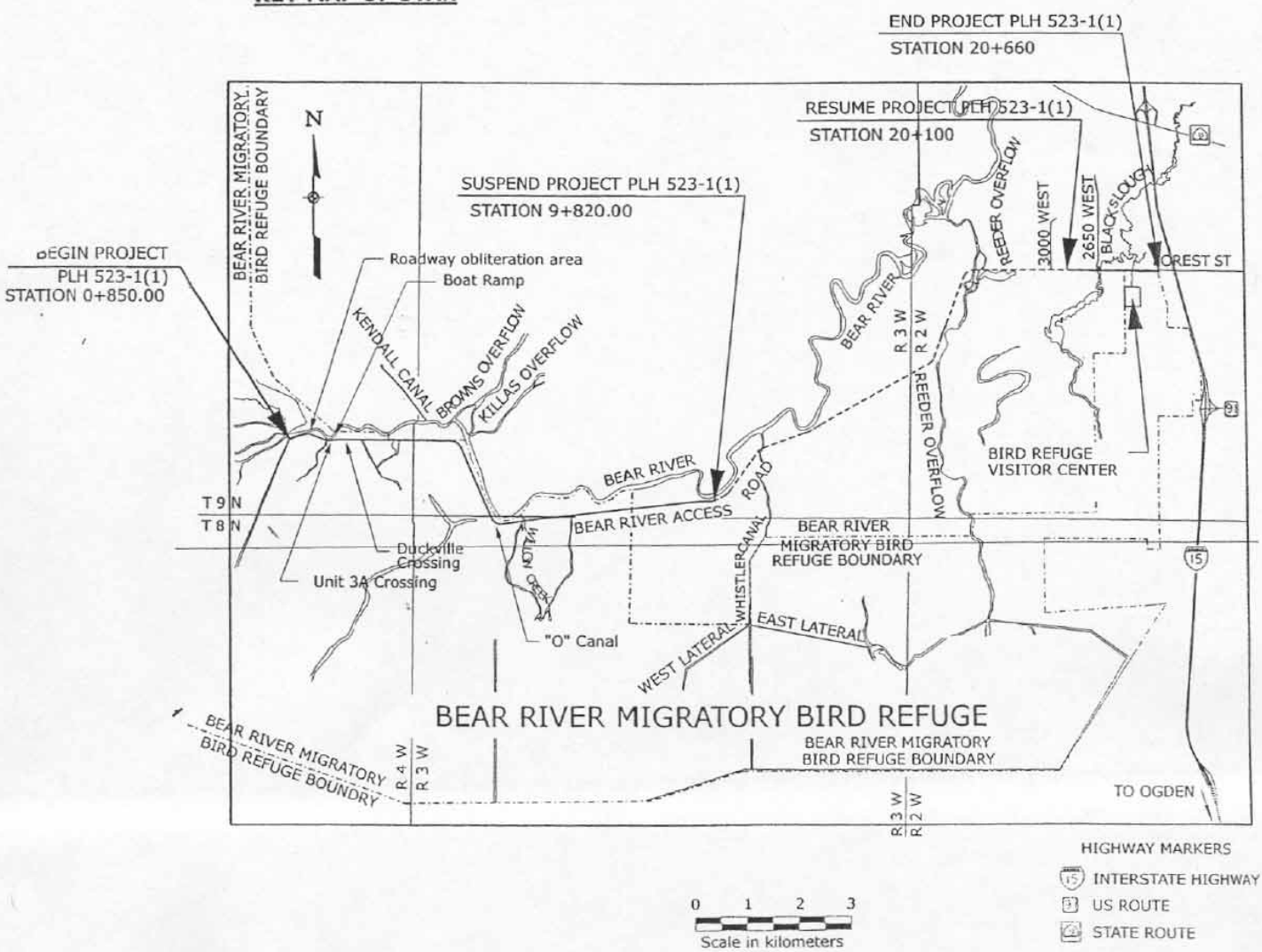

FIGURE 1

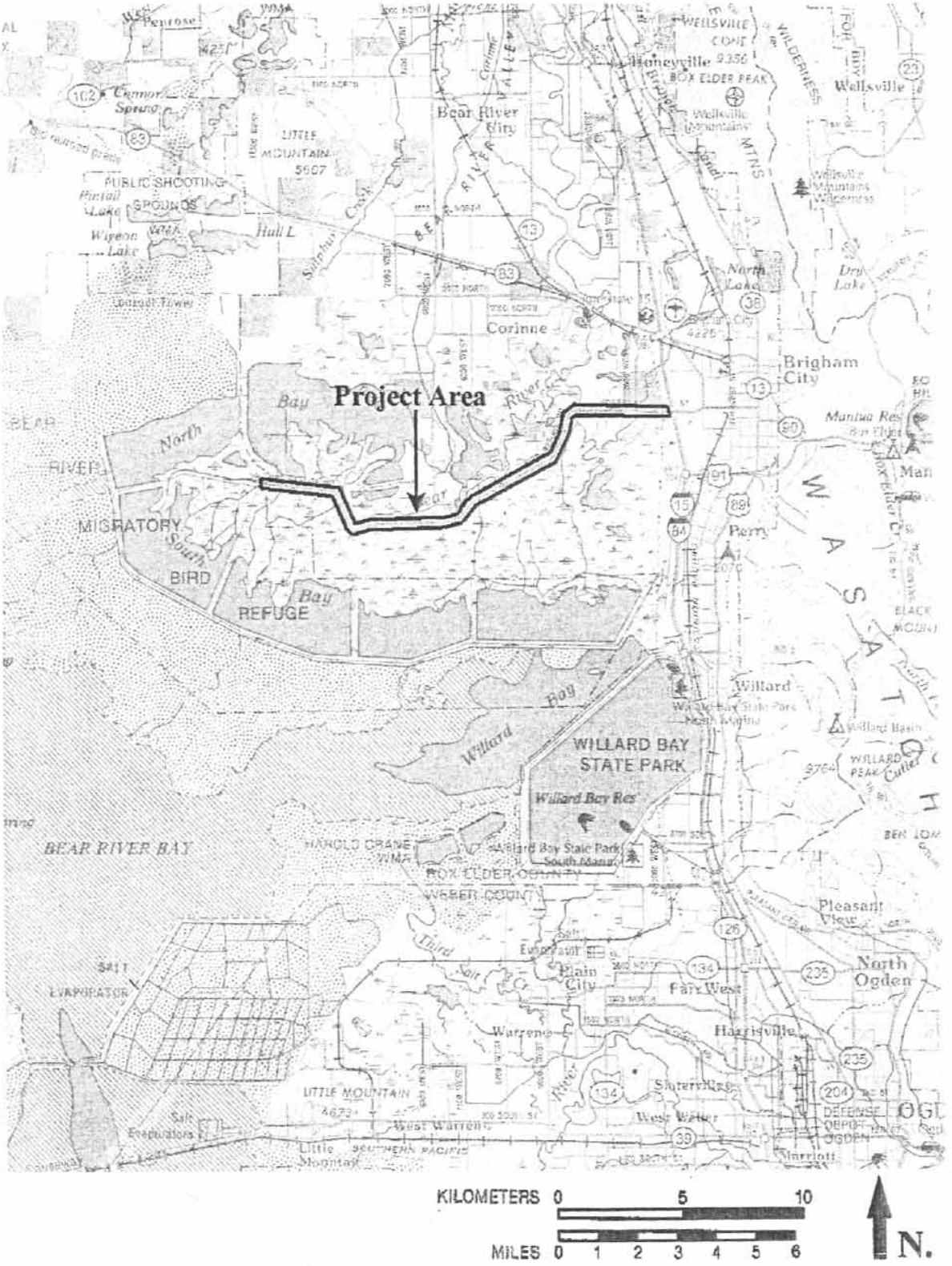
Project Area
Penrose
Connor Spring
LITTLE MOUNTAIN 5607
PUBLIC SHOOTING GROUNDS
Pintail Lake
Wigeon Lake
Hull L
Bear River City
Honeyville
BOX ELDER PEAK
Wellsville
Wellsville Mountains
Wellsville Mountains Wilderness
North Lake
Dry Lake
Corinne
Brigham City
Mantua Res
Perry
BEAR RIVER
MIGRATORY BIRD REFUGE
North Bay
South Bay
Willard Bay
WILLARD BAY STATE PARK
Willard Bay Res
Willard
Willard Bay State Park North Marina
Willard Basin
WILLARD PEAK
BEAR RIVER BAY
HAROLD CRANE WMA
Willard Bay State Park South Marina
BOX ELDER COUNTY
WEBER COUNTY
Pleasant View
North Ogden
Plain City
Farr West
Harrisville
Warren
Slaterville
West Warren
West Weber
Marriott
LITTLE MOUNTAIN 4673
SALT EVAPORATOR
Salt Evaporators
Little Mountain
SOUTHERN PACIFIC
DEFENSE DEPOT OGDEN
KILOMETERS 0 5 10
MILES 0 1 2 3 4 5 6
N.

FIGURE 1a

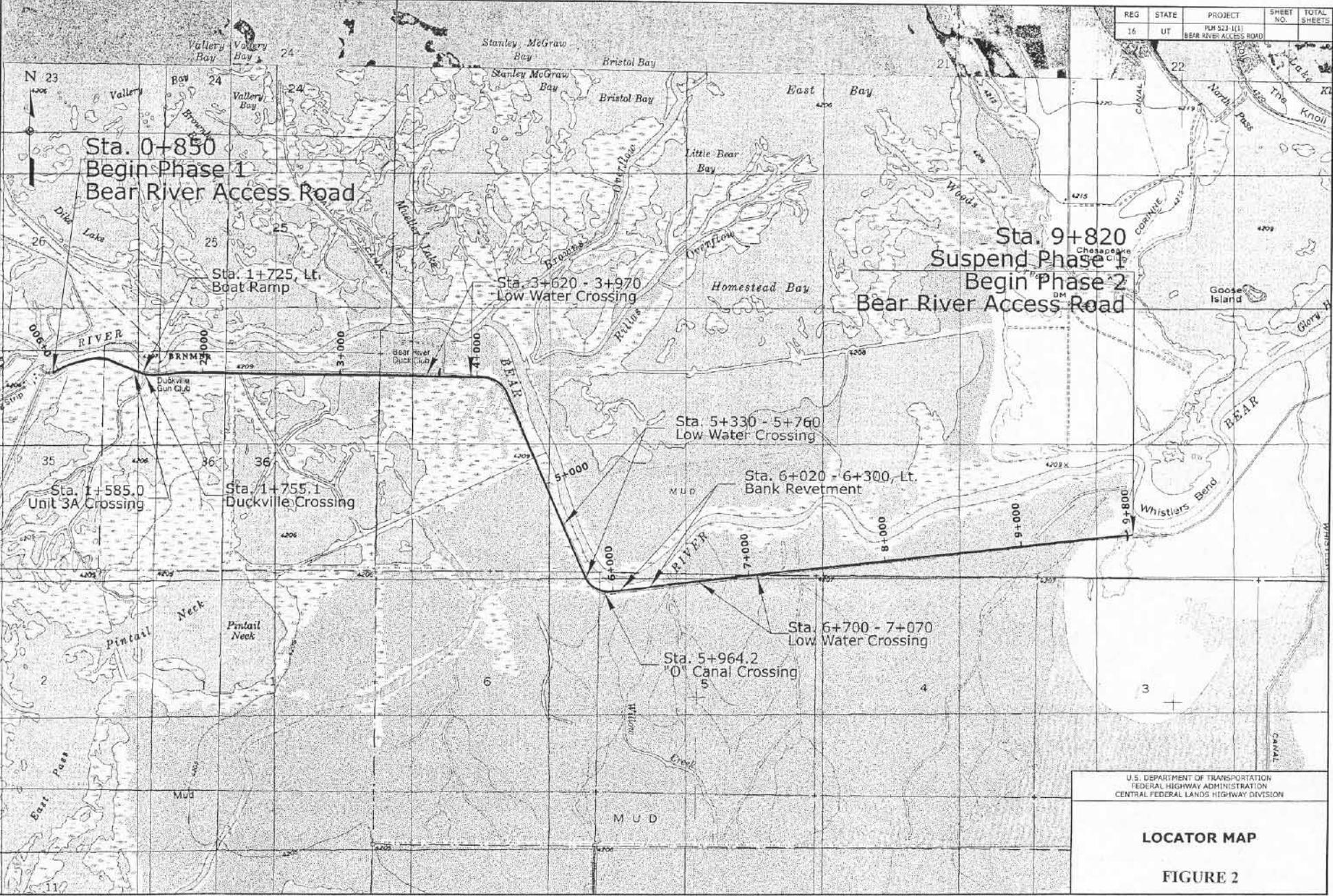
REG 16
STATE UT
PROJECT PLH 523-1(1) BEAR RIVER ACCESS ROAD
SHEET NO.
TOTAL SHEETS
Sta. 0+850
Begin Phase 1
Bear River Access Road
Sta. 1+725, Lt.
Boat Ramp
Sta. 3+620 - 3+970
Low Water Crossing
Sta. 9+820
Suspend Phase 1
Begin Phase 2
Bear River Access Road
Sta. 5+330 - 5+760
Low Water Crossing
Sta. 6+020 - 6+300, Lt.
Bank Revetment
Sta. 1+585.0
Unit 3A Crossing
Sta. 1+755.1
Duckville Crossing
Sta. 6+700 - 7+070
Low Water Crossing
Sta. 5+964.2
"O" Canal Crossing
BEAR RIVER
Duckville Gun Club
Bear River Duck Club
Chesapeake Duck Club
Goose Island
Whistlers Bend
Pintail Neck
Homestead Bay
Little Bear Bay
East Bay
Bristol Bay
Stanley McGraw Bay
Vallery Bay
Mud
U.S. DEPARTMENT OF TRANSPORTATION
FEDERAL HIGHWAY ADMINISTRATION
CENTRAL FEDERAL LANDS HIGHWAY DIVISION
LOCATOR MAP
FIGURE 2

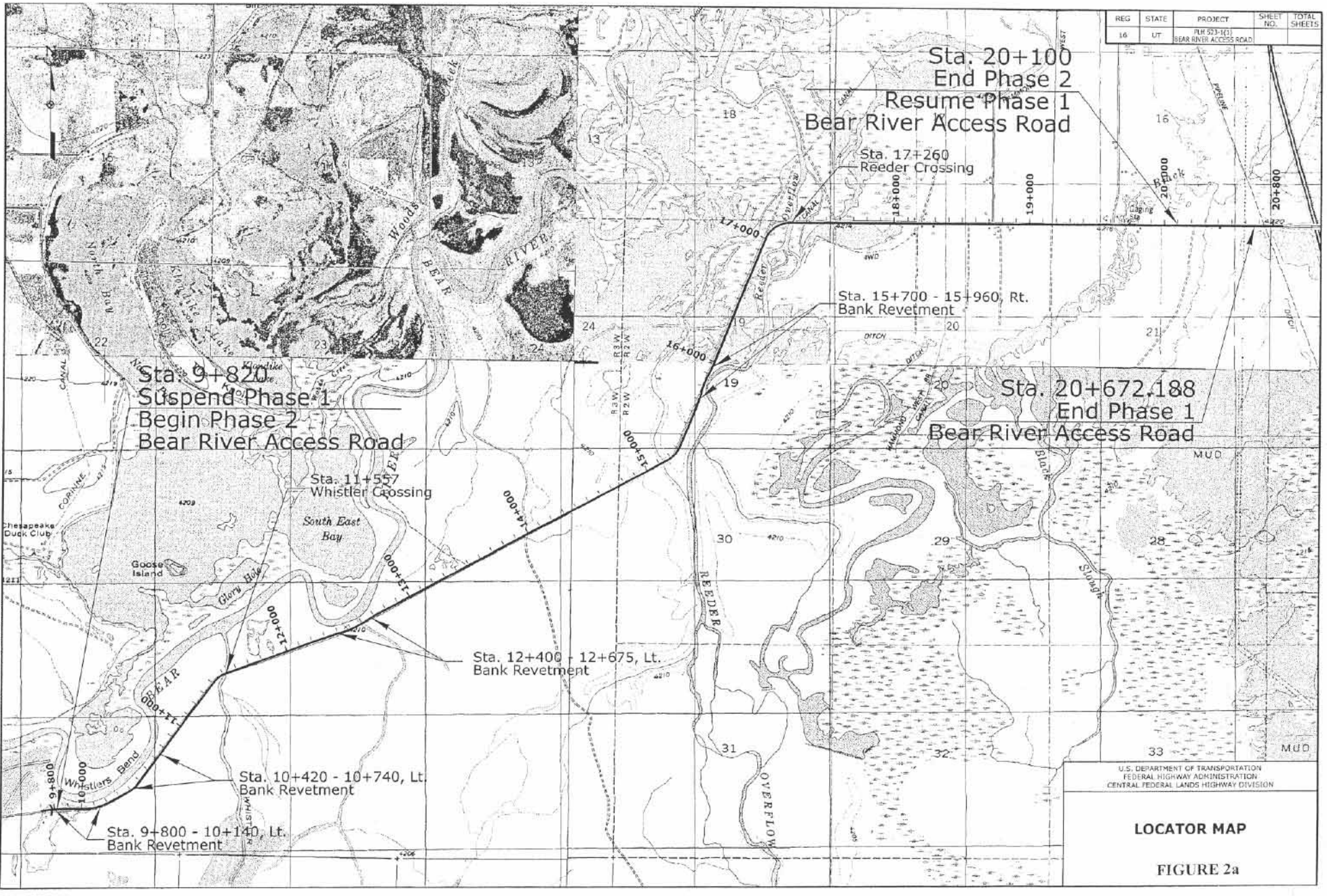

LOCATOR MAP

FIGURE 2a

REG	STATE	PROJECT	SHEET NO.	TOTAL SHEETS
16	UT	PLH 523-1(1) BEAR RIVER ACCESS ROAD		

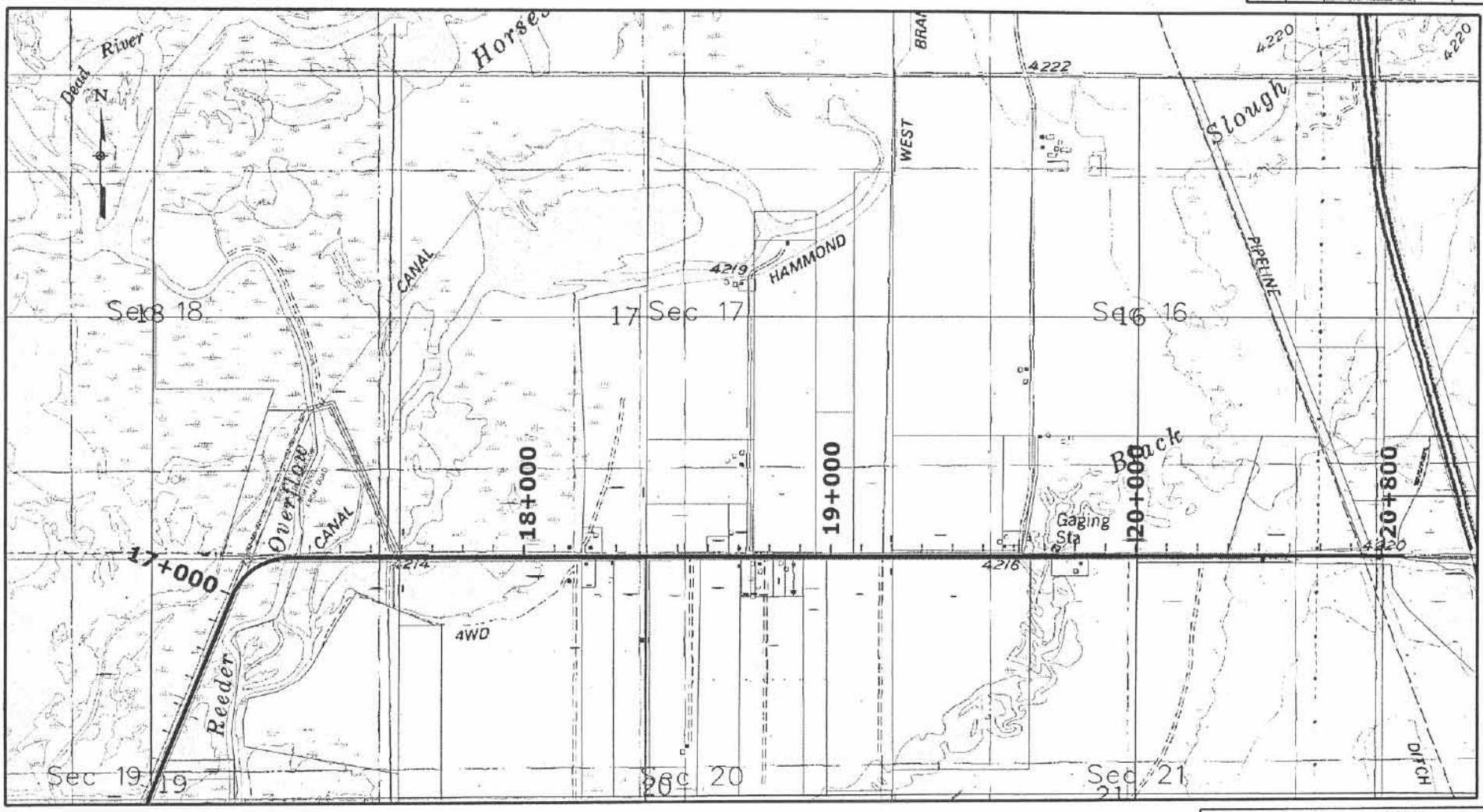

U.S. DEPARTMENT OF TRANSPORTATION
FEDERAL HIGHWAY ADMINISTRATION
CENTRAL FEDERAL LANDS HIGHWAY DIVISION

PROPOSED MITIGATION PARCEL

FIGURE 3