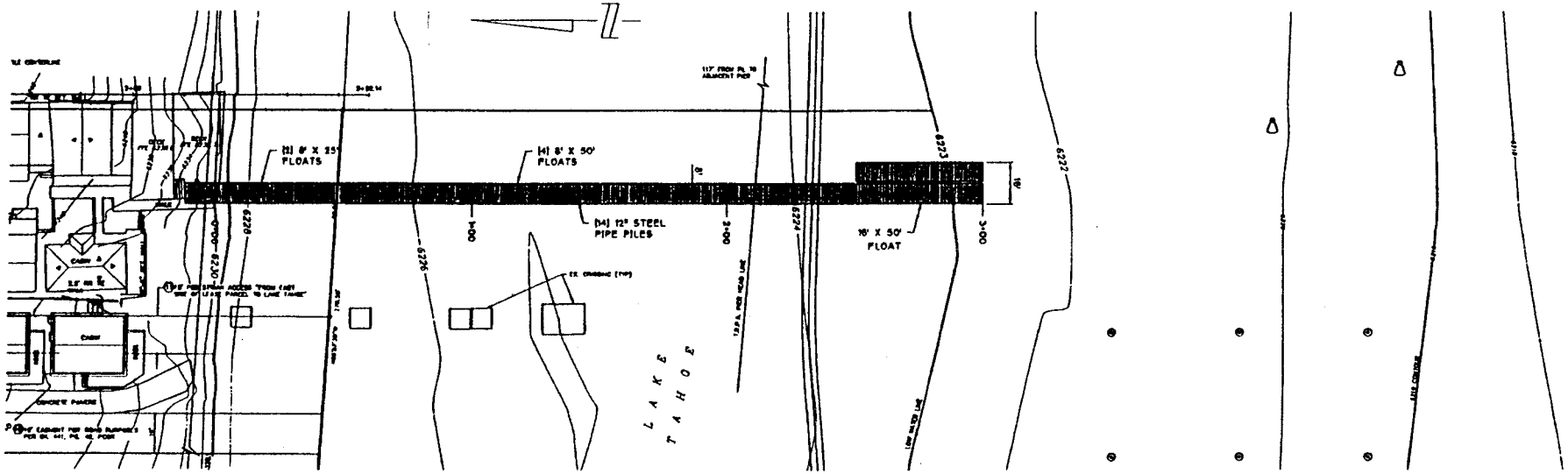

PROPOSED FLOAT PLAN

0 5 10 20 40 60 FT.

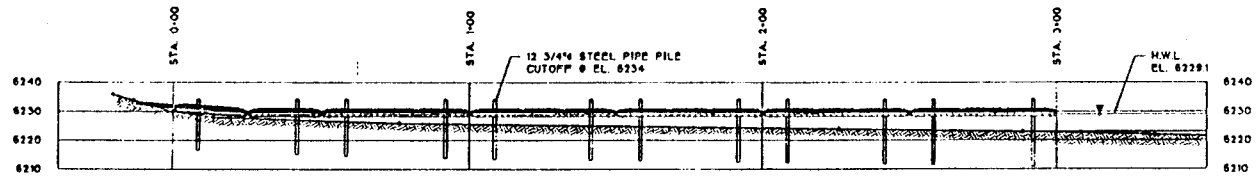

ELEVATION AT HIGH WATER

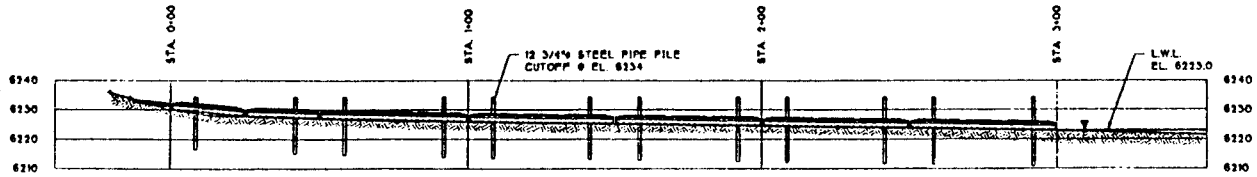

ELEVATION AT LOW WATER

PRELIMINARY

TRANSPAC MARINAS
P.O. BOX 1169
ANACORTES
WASHINGTON
U.S.A. 98221
(360) 293-8888

TONOPALO PIER
TAHOE VISTA, CA

DATE	JOB NO	SHEET	REVISED
NOV '01	JOB	1 OF 1	

DRAWN BY	CHECKED BY	APPROVED BY
KOL	DJJ	DJR

THIS DRAWING IS THE PROPERTY OF AND CONTAINS INFORMATION WHICH BELONGS TO TRANSPAC MARINAS, INC. IT IS SENT HEREWITH WITH THE UNDERSTANDING THAT IT MAY NOT BE REPRODUCED OR USED IN ANY WAY THAT WOULD BE DETRIMENTAL TO TRANSPAC MARINAS. DETAILS MAY BE PROTECTED UNDER ONE OR MORE OF THE FOLLOWING U.S. PATENTS: [illegible]

C:\JOBS\SUPPOLAT\TRANSPACLOWER\TONOPALO\ELEVOLOWG
30 NOVEMBER 2001

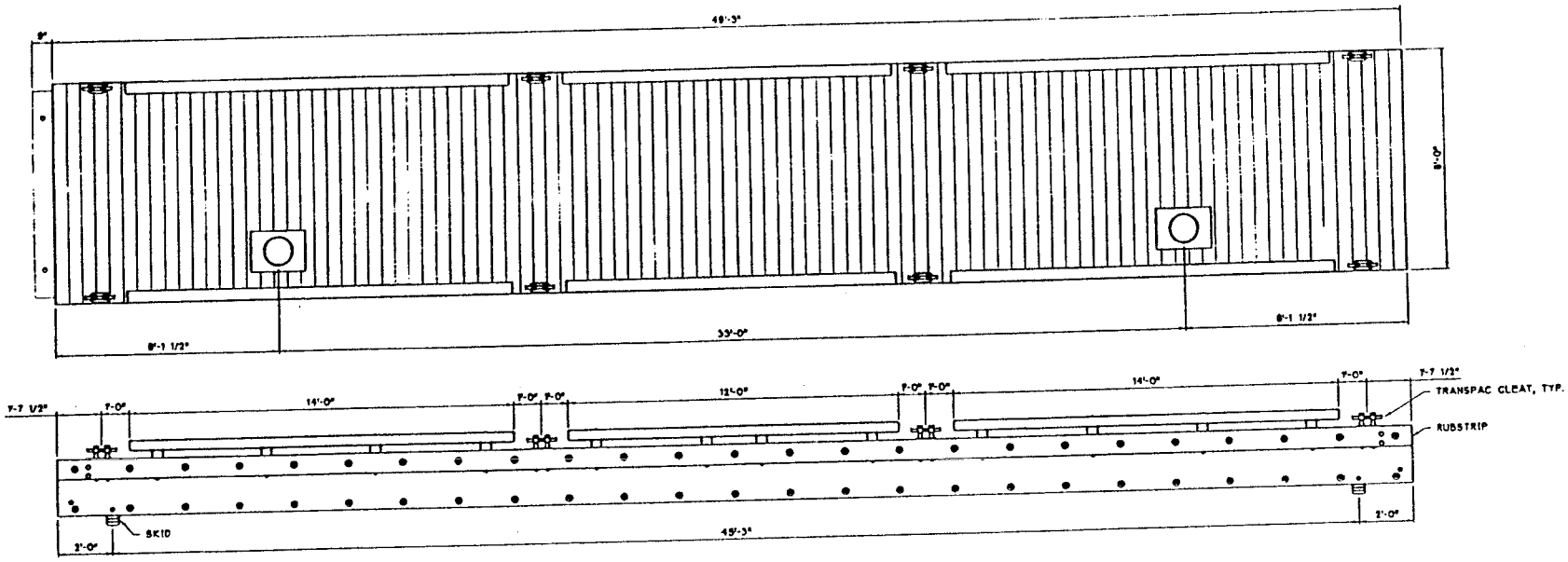

FLOAT PLAN AND ELEVATION

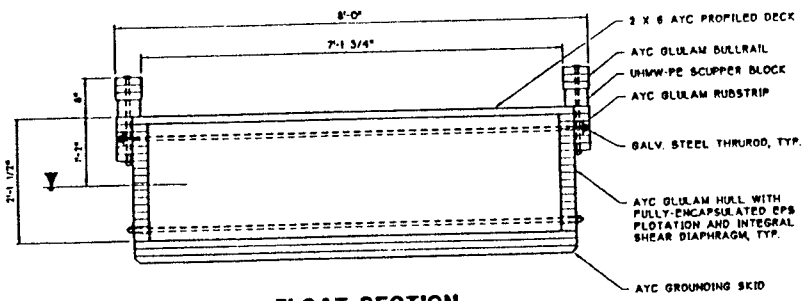

FLOAT SECTION

PRELIMINARY

TRANSPAC MARINAS
P.O. BOX 1169
ANACORTES
WASHINGTON
U.S.A. 98221
(360) 293-8888

TONOPALO PIER
TAHOE VISTA, CA

DATE: NOV '01	JOB NO: JOB	SHEET 1 OF 1	REVISED
DRAWN BY: KDL	CHECKED BY: DJJ	APPROVED BY: DJR	

THIS DRAWING IS THE PROPERTY OF AND CONTAINS INFORMATION WHICH BELONGS TO TRANSPAC MARINAS, INC. IT IS BEING LOANED WITH THE UNDERSTANDING THAT IT MAY NOT BE REPRODUCED OR USED IN ANY WAY THAT WOULD BE DETRIMENTAL TO TRANSPAC INTERESTS. DETAILS MAY BE PROTECTED UNDER ONE OR MORE OF THE FOLLOWING US PATENTS: [illegible]

C:\SOSKS\PROJ\TRANSPAC\DWG\TONOPALO\ELEVO1.DWG
30 NOVEMBER 2001