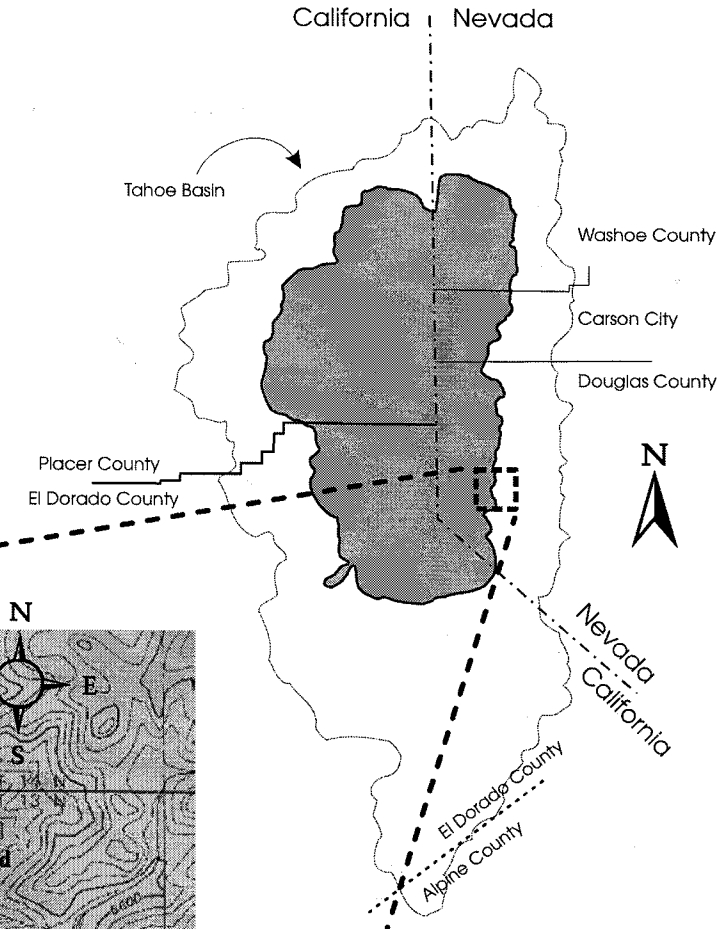

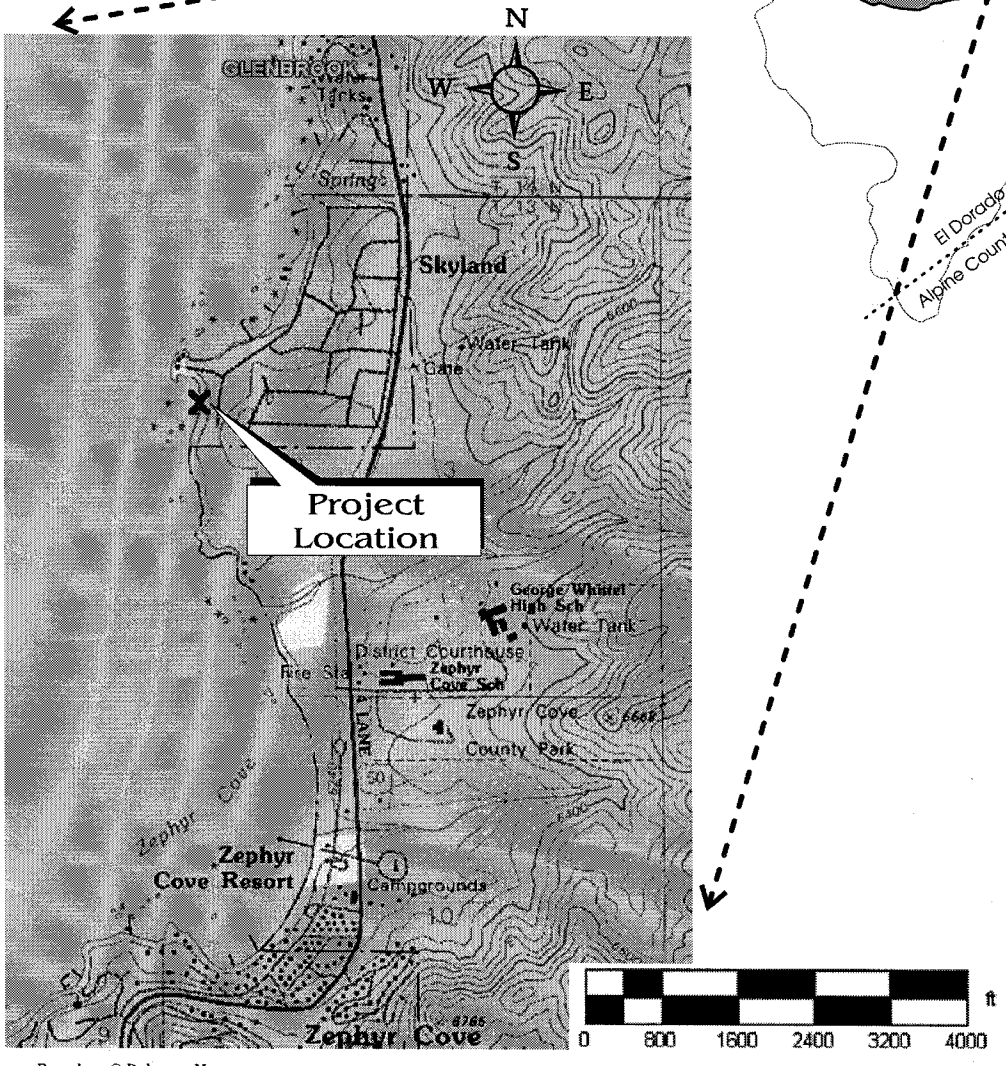

Based on © Delorme Maps
X-Maps 4.0 with Quadrangle Names

Project Location Maps

Max Hoseit
Lake Tahoe
February 2004
Corps Number: 200225072
Sheet 1 of 2

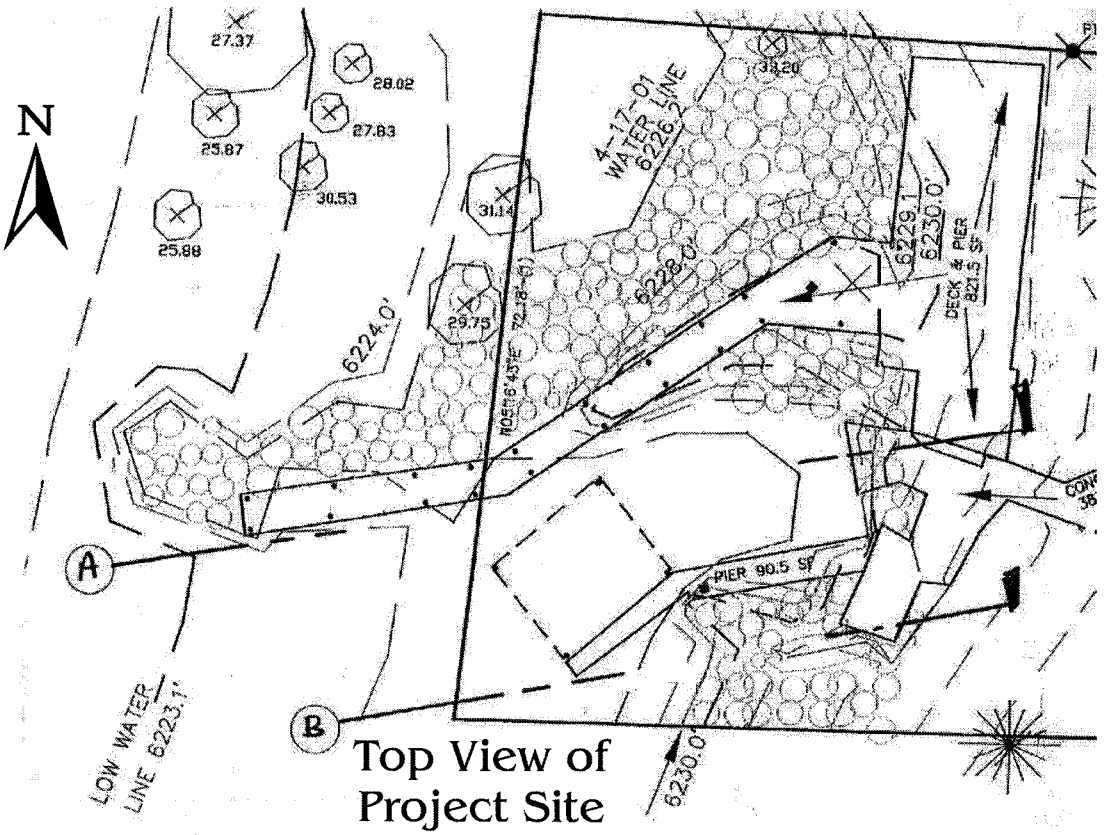

Top View of Project Site

no scale

Drawings Provided by Basin Strategies

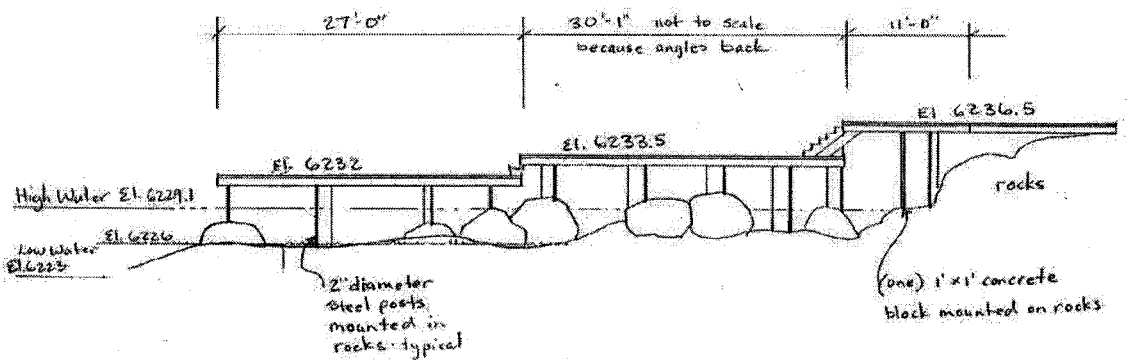

A Cross Section
Scale: 1" = 10'

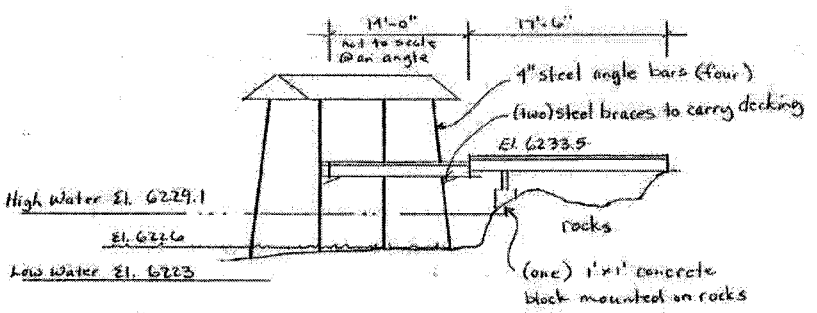

B Cross Section
Scale: 1" = 10'

Typical Cross Section Views

no scale

Max Hoseit
Lake Tahoe
February 2004
Corps Number: 200225072
Sheet 2 of 2