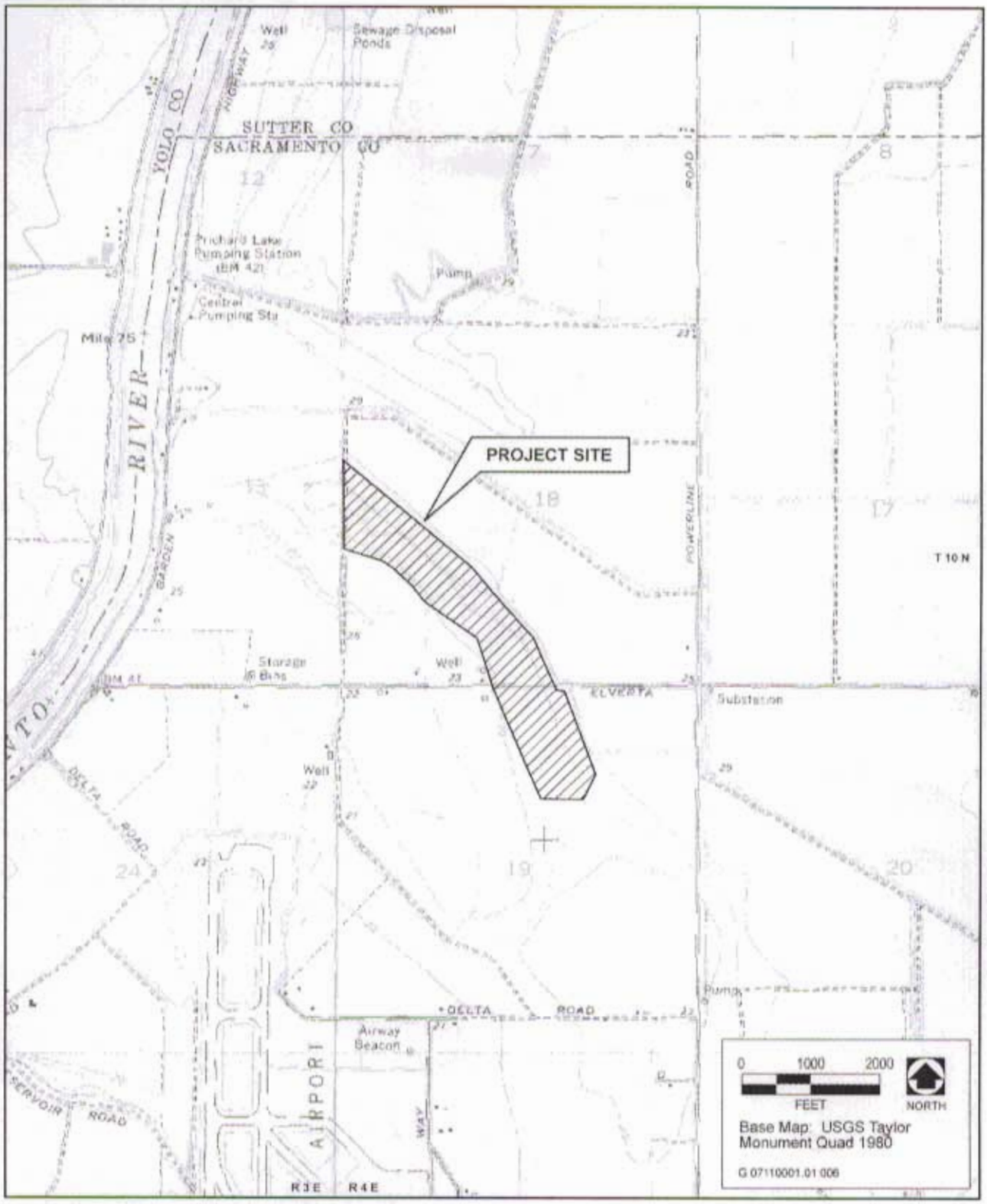

Source: SCAS 2004, Adapted by EDAW in 2007

Jacobs Slough Location Map **Exhibit 1**

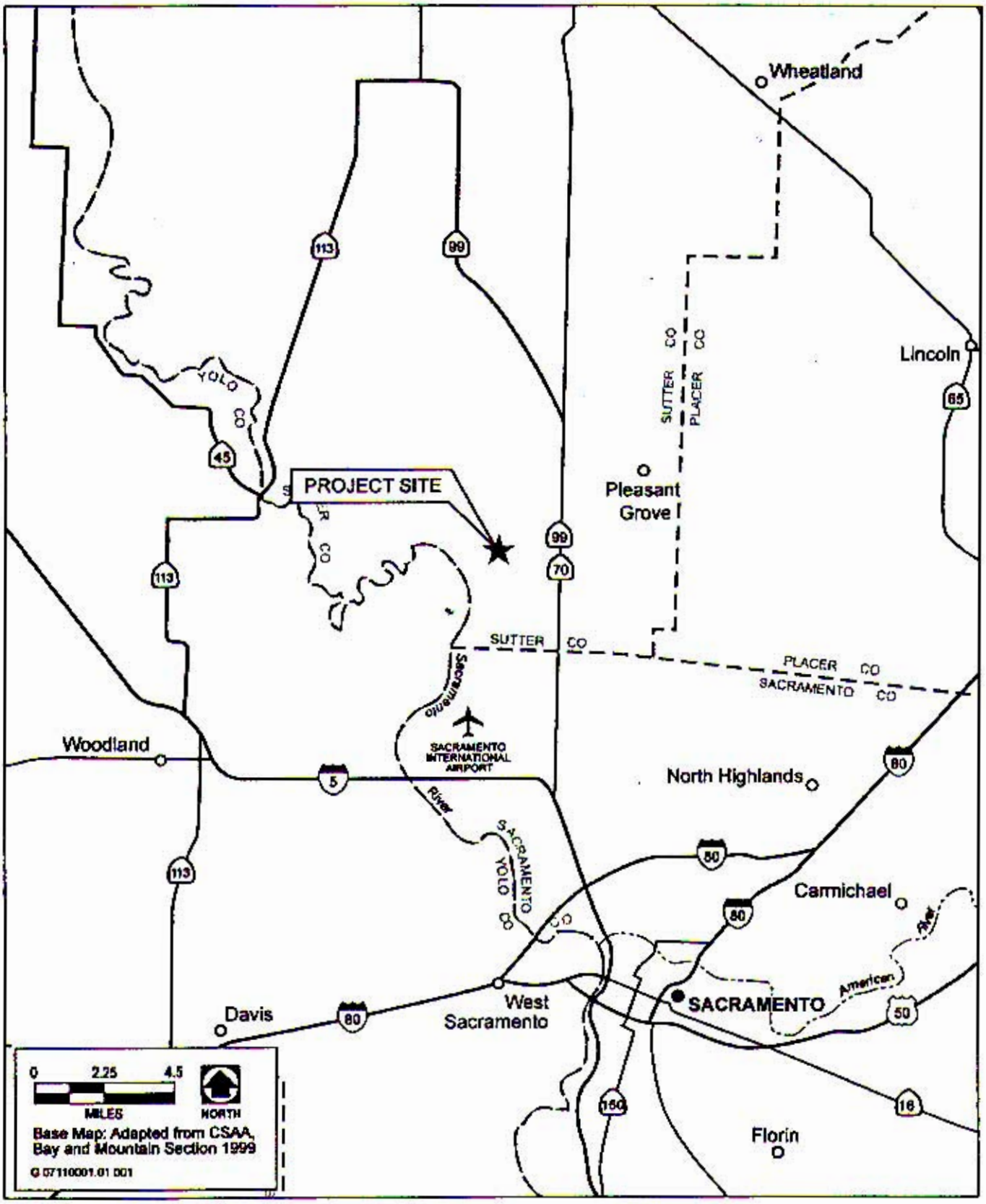

Source: EDAW 2006

Regional Location of the Willey Preserve Site **Exhibit 2-1**

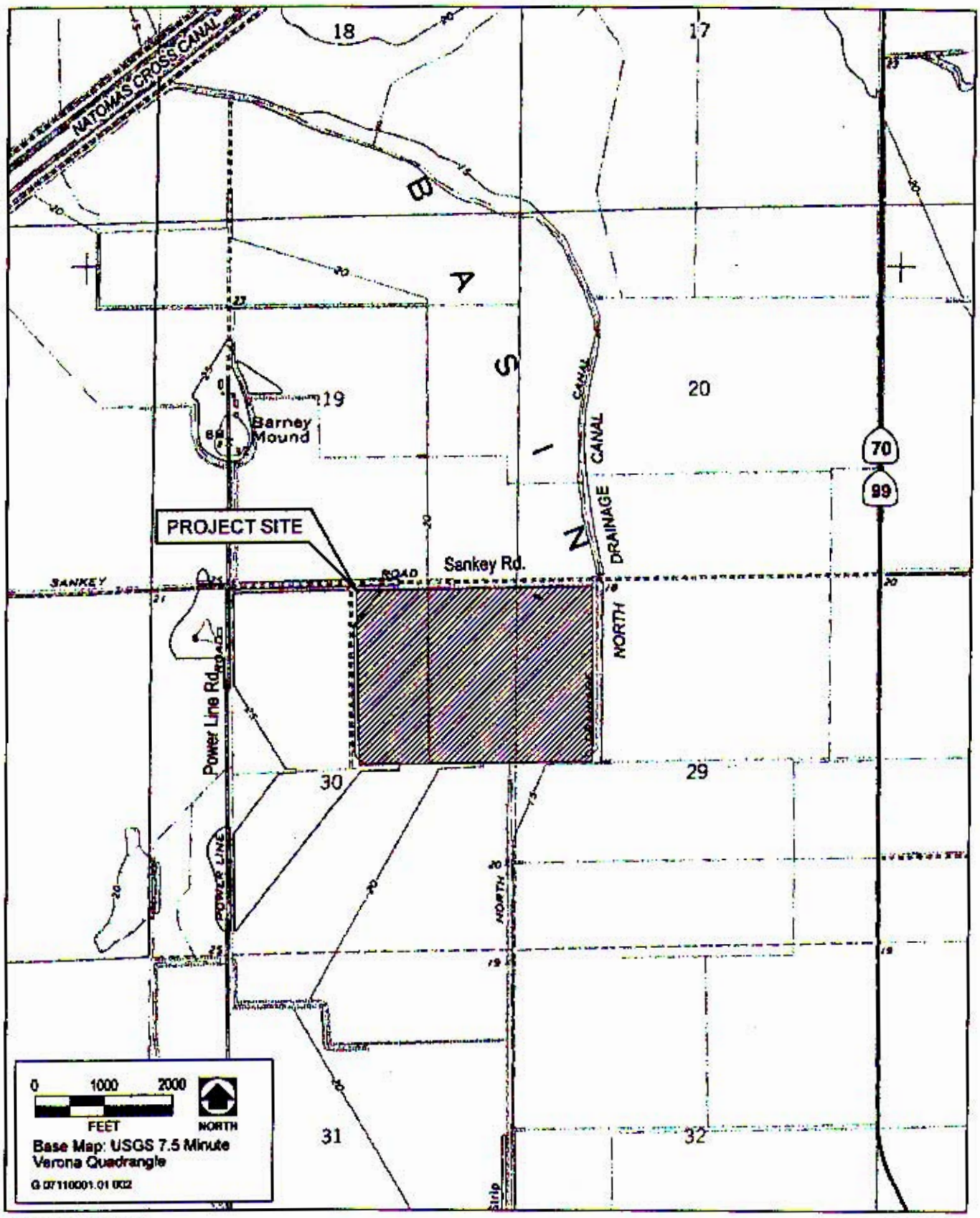

Source: EDAW 2006

Willey Preserve Project Location **Exhibit 2-2**

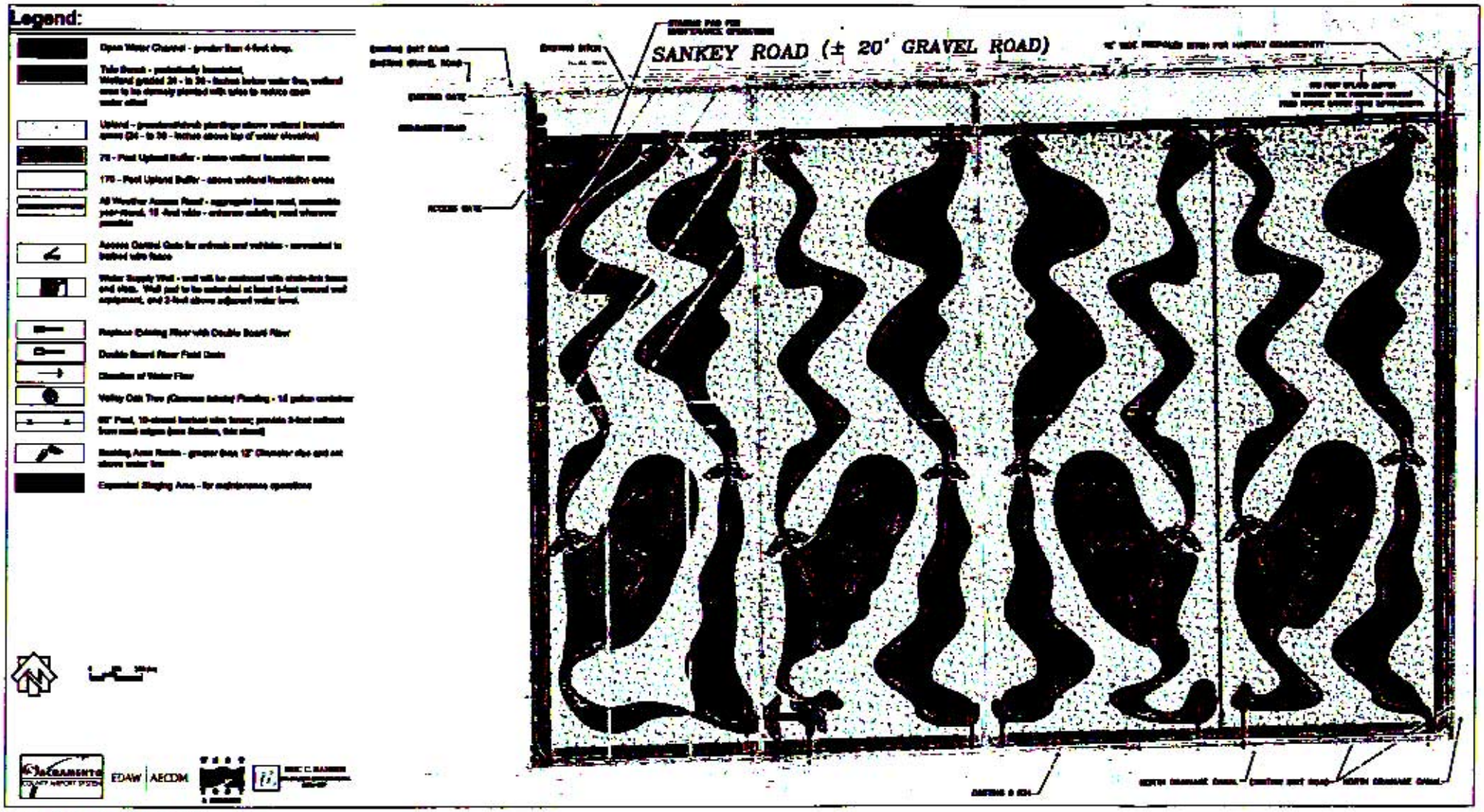

Source: Data provided by EDAW in 2006

Willey Preserve Site Plan (1 of 2)

Exhibit 2-3

Preliminary Design Concept:

[illegible]

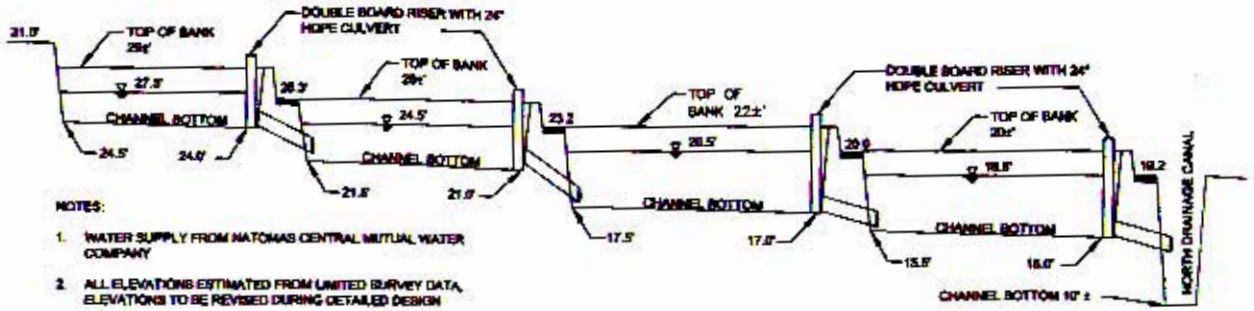

NOTES:

1. WATER SUPPLY FROM NATOMAS CENTRAL MUTUAL WATER COMPANY
2. ALL ELEVATIONS ESTIMATED FROM LIMITED SURVEY DATA. ELEVATIONS TO BE REVISED DURING DETAILED DESIGN

NOTE: Schematic representation - not to scale

Typical Water Supply Channel Profile:

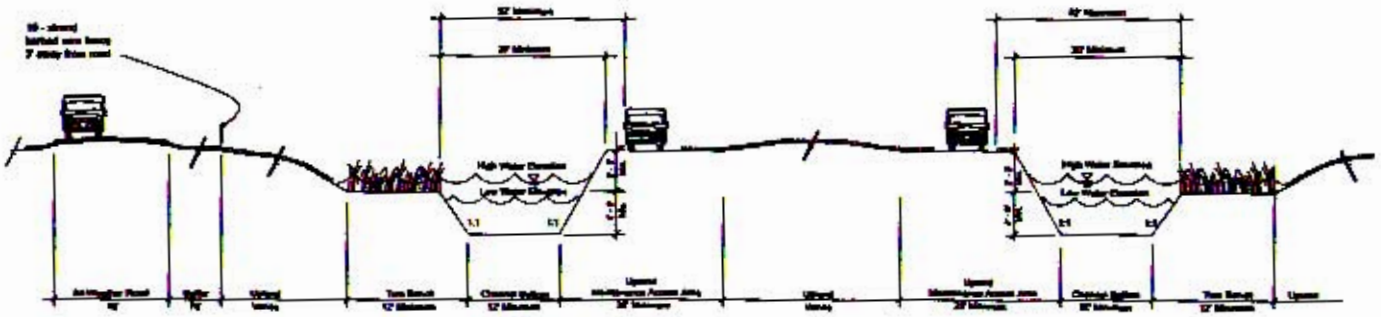

NOTE: Schematic representation - not to scale

Typical Section:

Source: Data provided by EDAW in 2006

Willey Preserve Site Plan (2 of 2)

Exhibit 2-4