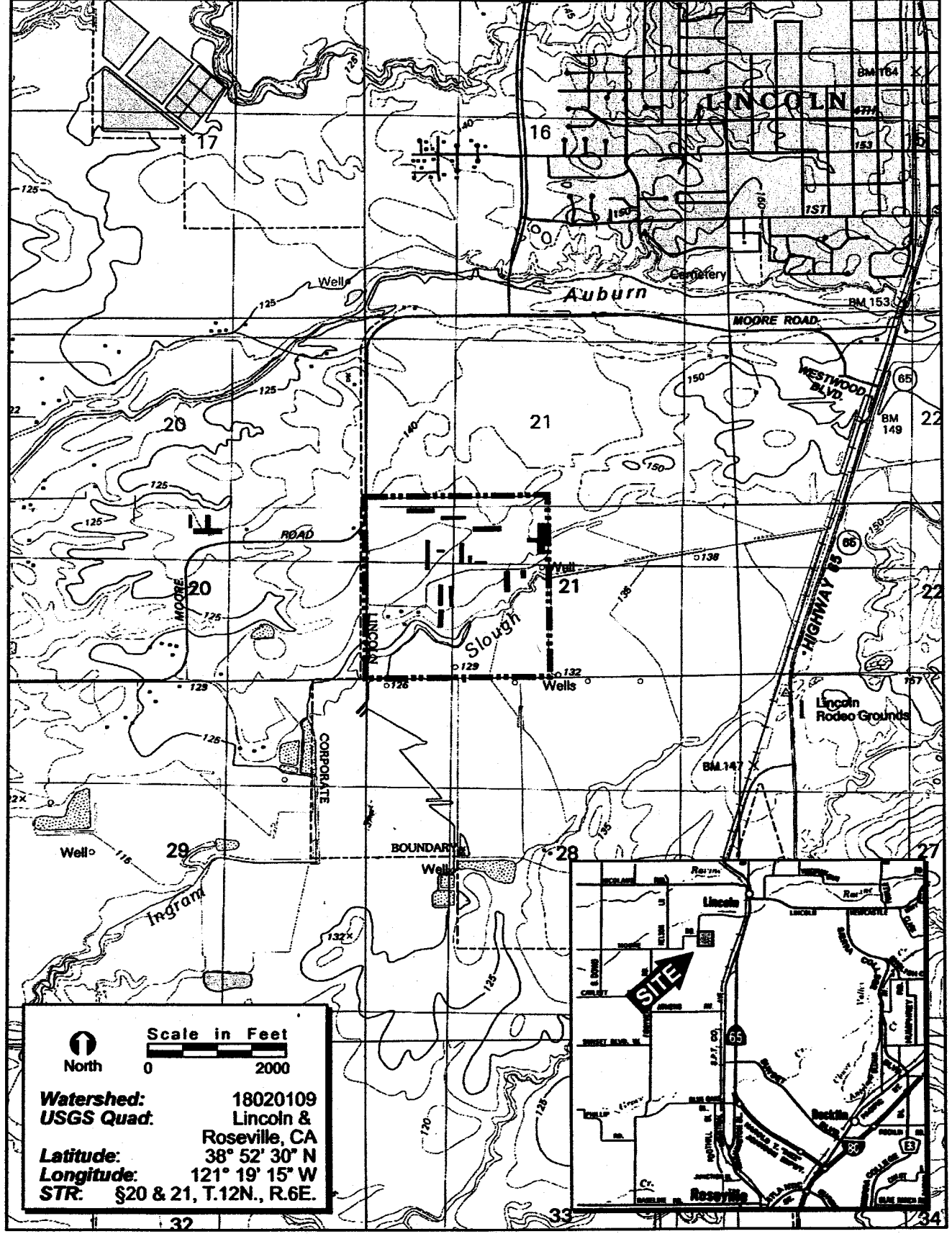

Figure 1 Project Site and Vicinity Map

ECORP Consulting, Inc.
ENVIRONMENTAL CONSULTANTS
©2003

PN 200200752

CLASSIFICATION	EXISTING ACREAGE	CLASSIFICATION	EXISTING ACREAGE
Seasonal Wetland	1.851	Ingram Slough	1.205
Vernal Pool	0.177	Ephemeral Drainage	0.025
Drainage Swale	0.803	Stock Pond	1.185
Seasonal Marsh	0.060		
		TOTAL:	5.306

Figure 2. Wetland Delineation
PN 200200752

FILENAME: -DWGS\2001-117\ARANCH-WD.DWG 08/21/03

ECORP Consulting, Inc.
ENVIRONMENTAL CONSULTANTS

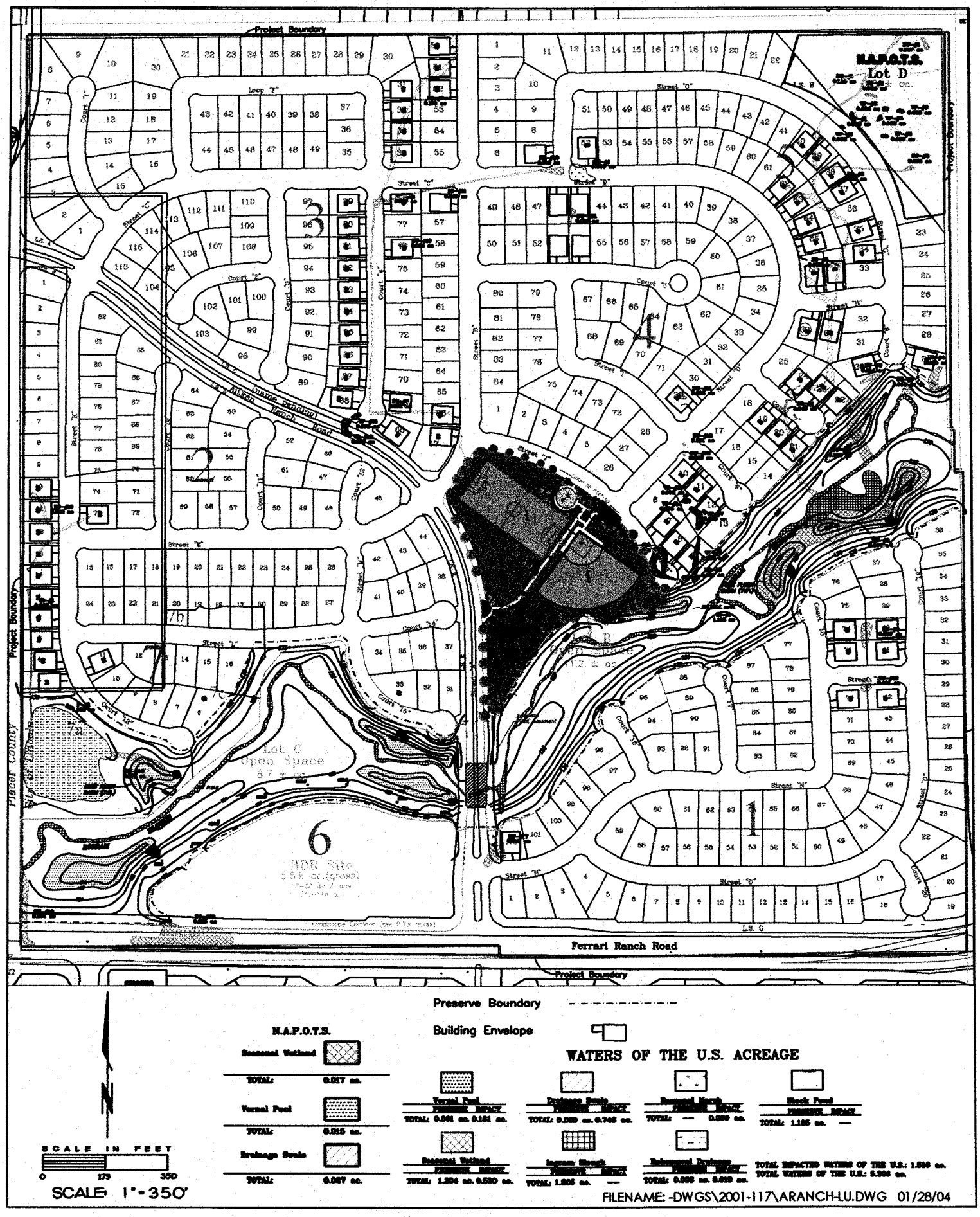

Figure 3 Proposed Land Use Plan

PN 200200752

ECORP Consulting, Inc.
ENVIRONMENTAL CONSULTANTS

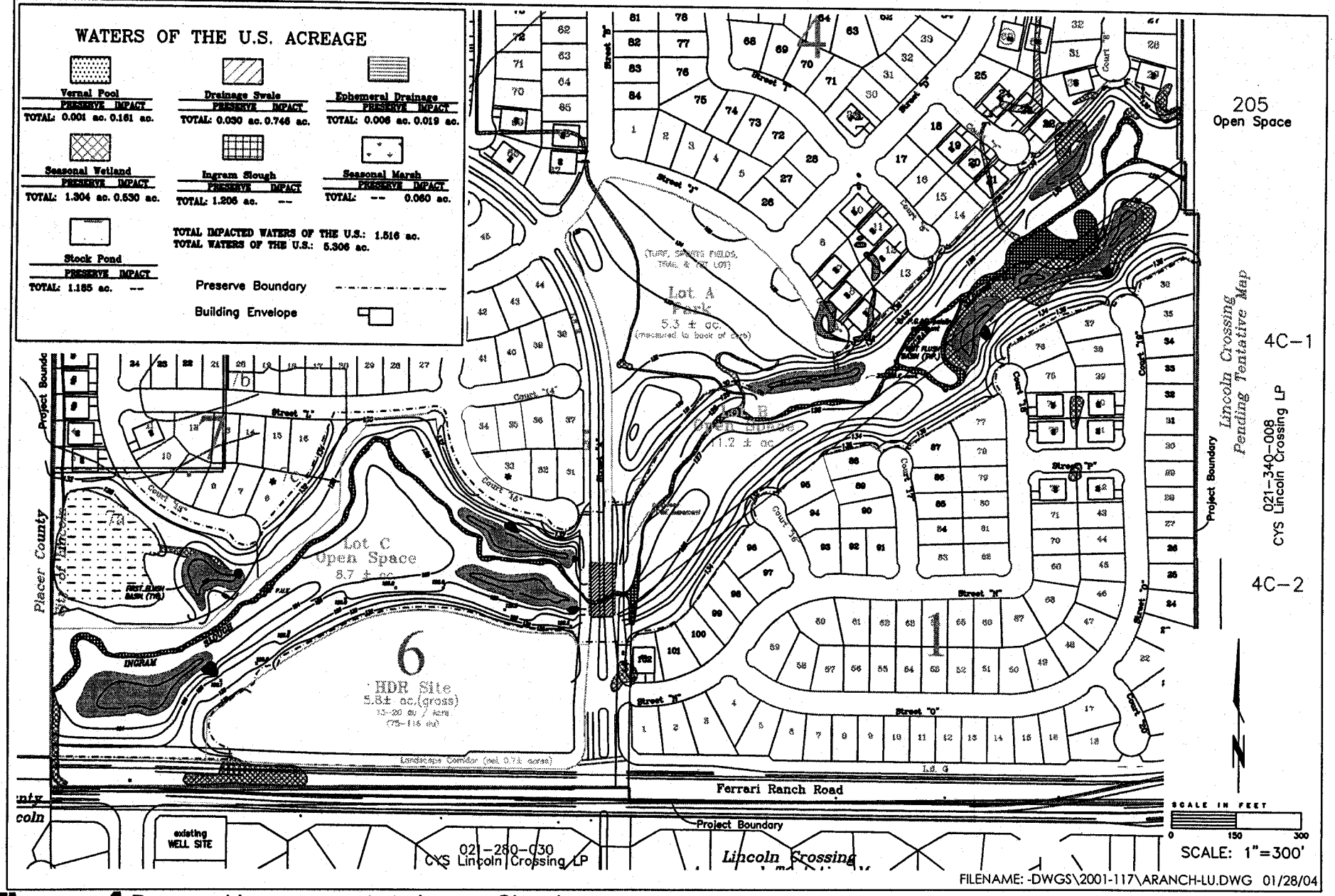

Figure 4 Proposed Improvements to Ingram Slough
PN 200200752

ECORP Consulting, Inc.
ENVIRONMENTAL CONSULTANTS