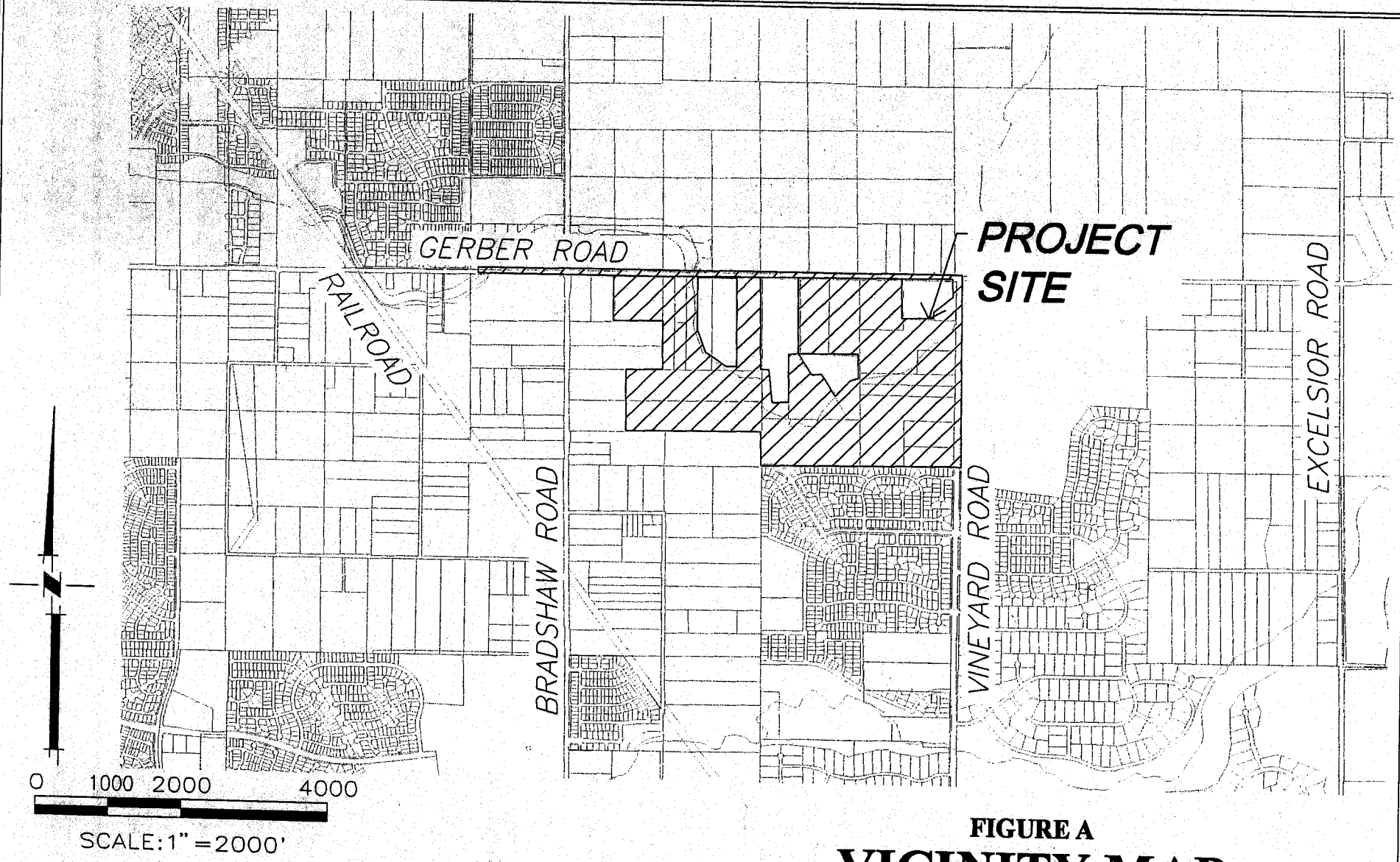

PN 200200728

FIGURE A

VICINITY MAP
WILDHAWK NORTH

County of Sacramento, California

July 6, 2004
Revised: November 4, 2004

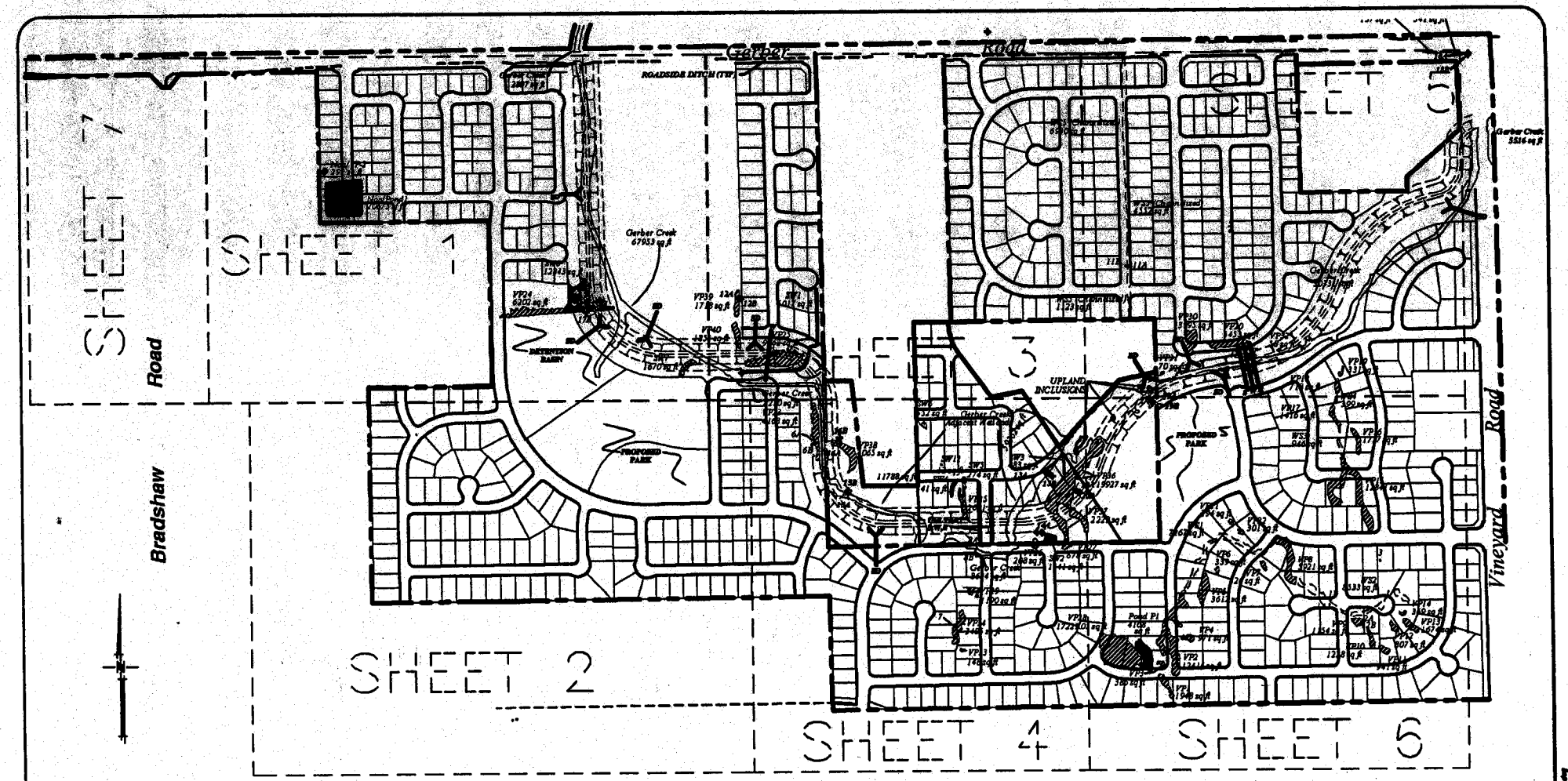

LEGEND

S — SEWER
W — WATER
E — ELECTRICAL

STUDY AREA BOUNDARY
1A - 20B DATA POINTS

	ON-SITE WETLANDS	AREAS
WETLAND SWALES	WS1-WS5	0.68 ACRES
GERBER CREEK		4.15 ACRES
VERNAL POOLS	VP1-VP40	3.06 ACRES
POND	P1	0.09 ACRE
SEASONAL WETLANDS	SW1-SW11	0.55 ACRE
	TOTAL AREA	8.53 ACRES

NON-JURISDICTIONAL	AREAS
ROADSIDE DITCHES	
Non/VP1-3	0.01 ACRES
Non/POND1	0.47 ACRE
Non/SW1	0.01 ACRE
TOTAL AREA	0.49 ACRES

FIGURE B

INDEX SHEET
UTILITY CROSSING AND PROPOSED DEVELOPMENT EXHIBIT
WILDHAWK NORTH
County of Sacramento, California

July 9, 2004
Revised: October 15, 2004

PN 200200728

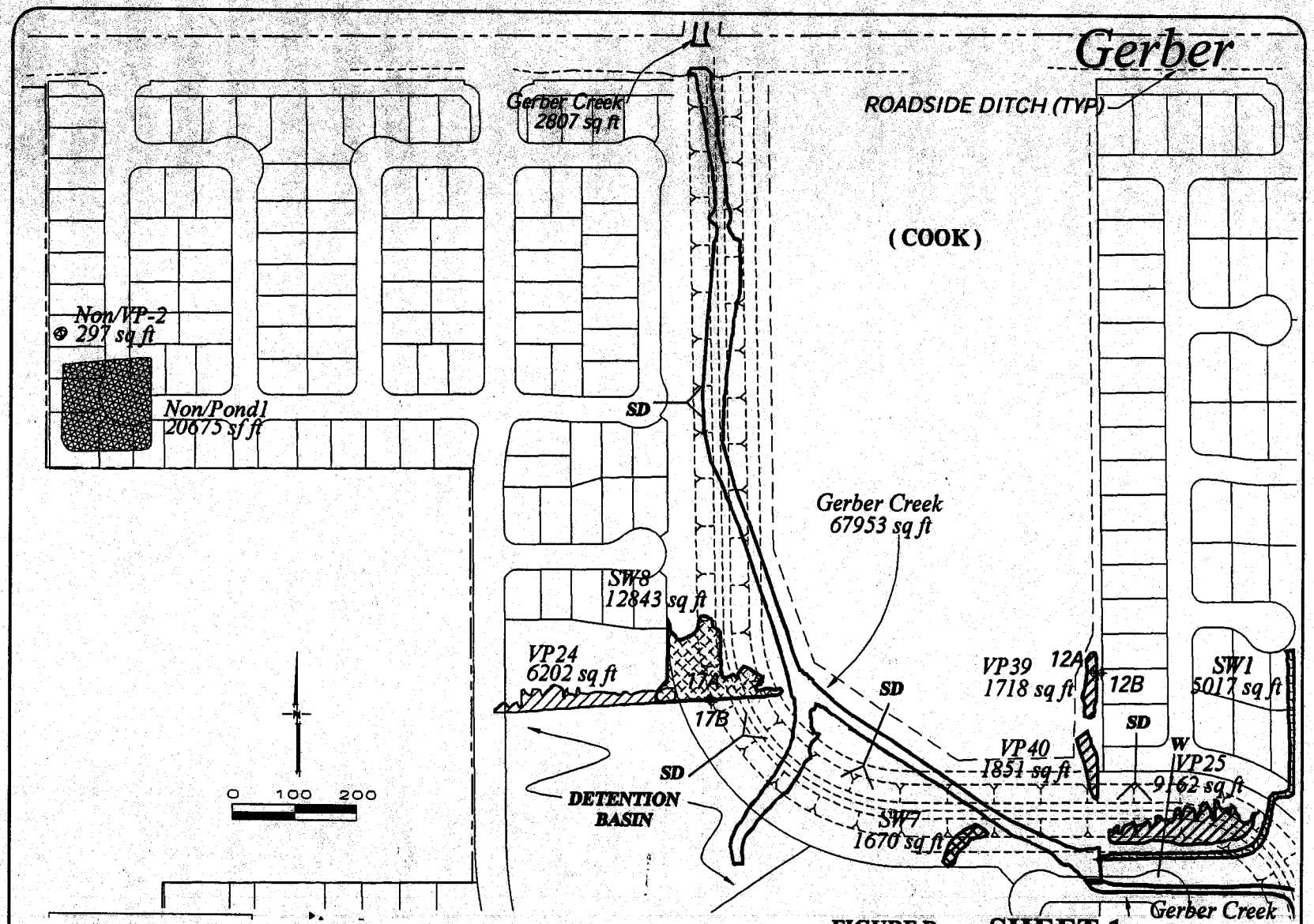

PN 200200728

FIGURE B SHEET 1
PROPOSED DEVELOPMENT EXHIBIT
WILDHAWK NORTH

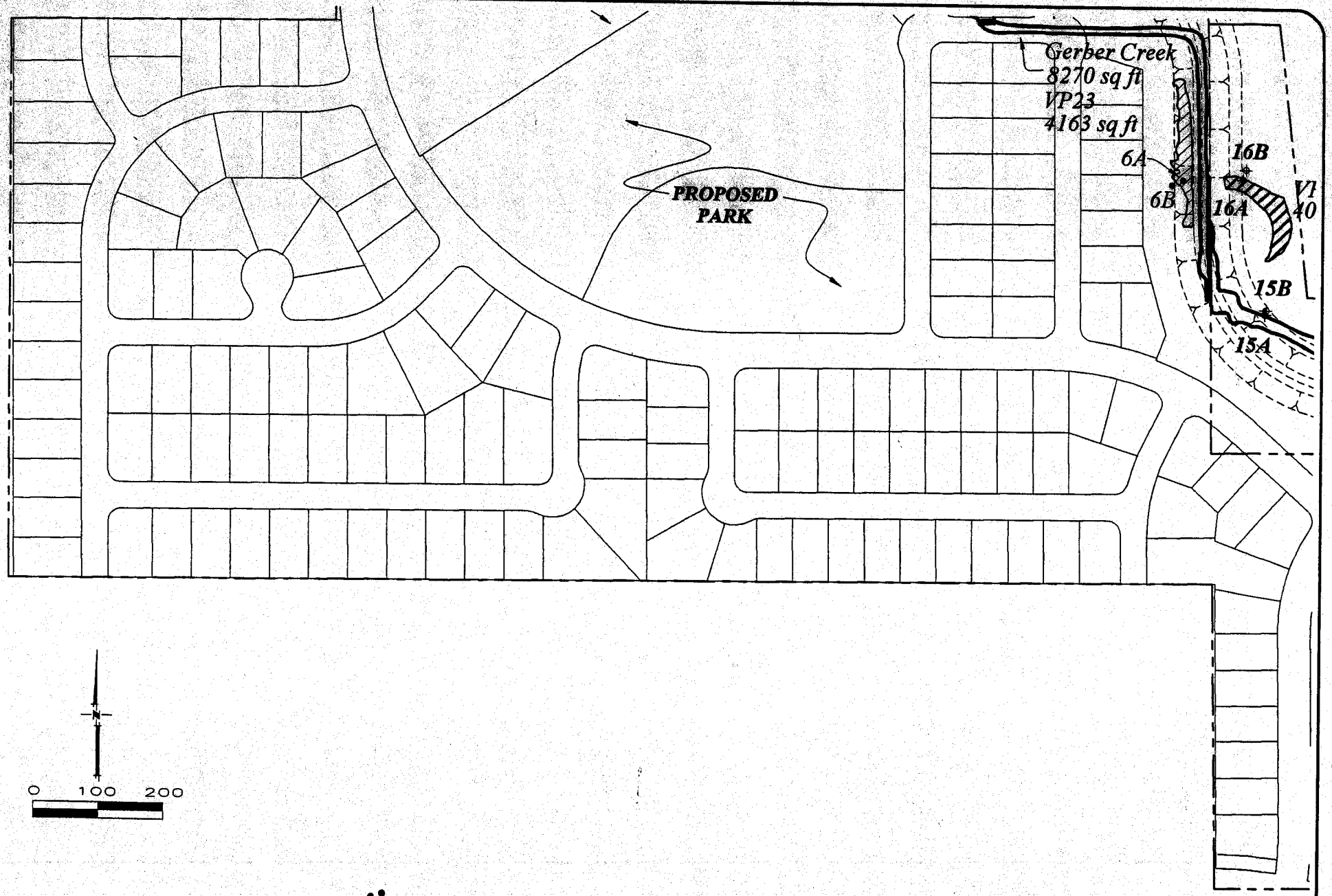

PN 200200728 E
5

FIGURE B SHEET 2
PROPOSED DEVELOPMENT EXHIBIT
WILDHAWK NORTH

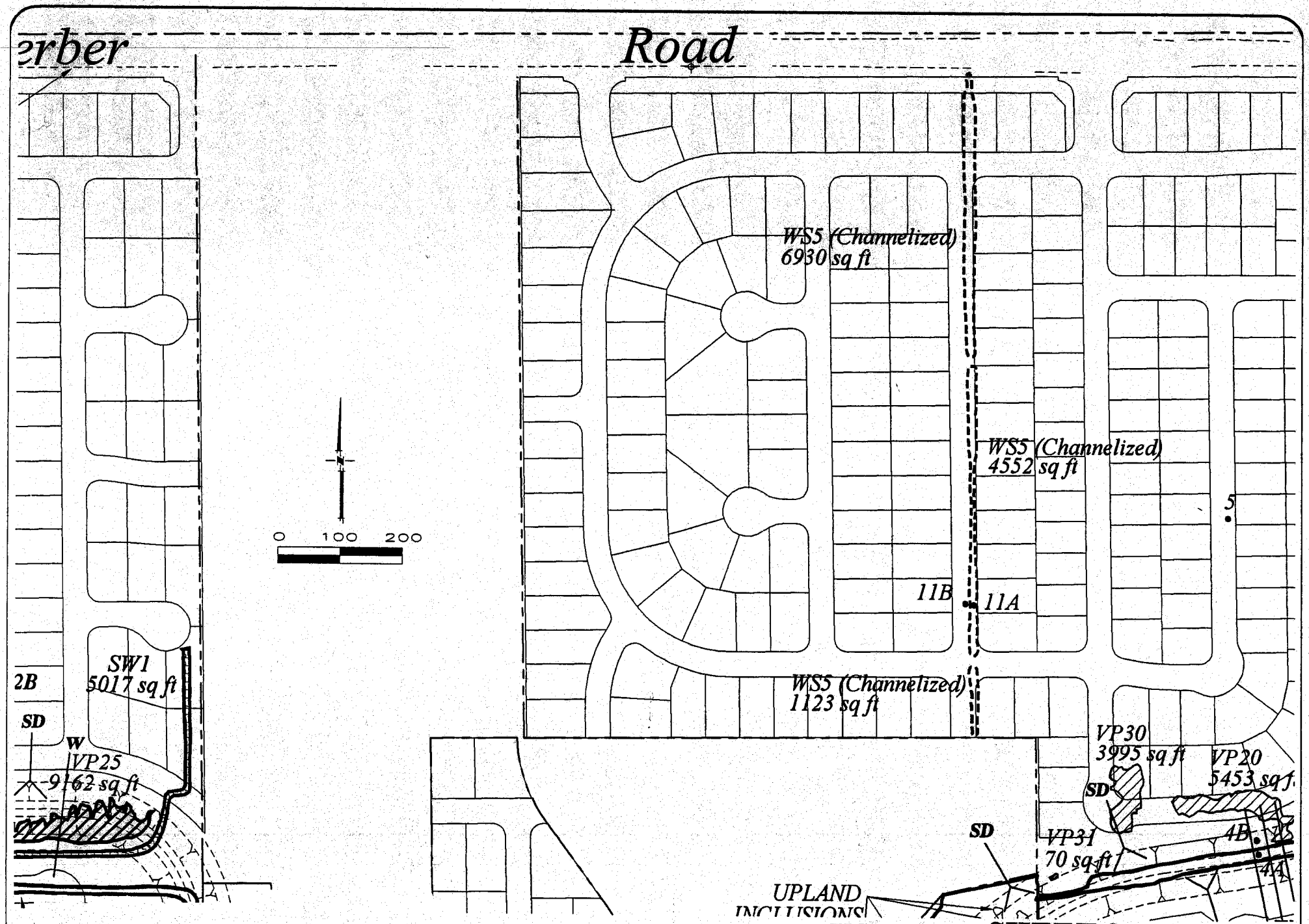

PN 200200728

FIGURE B SHEET 3
PROPOSED DEVELOPMENT EXHIBIT
WILDHAWK NORTH

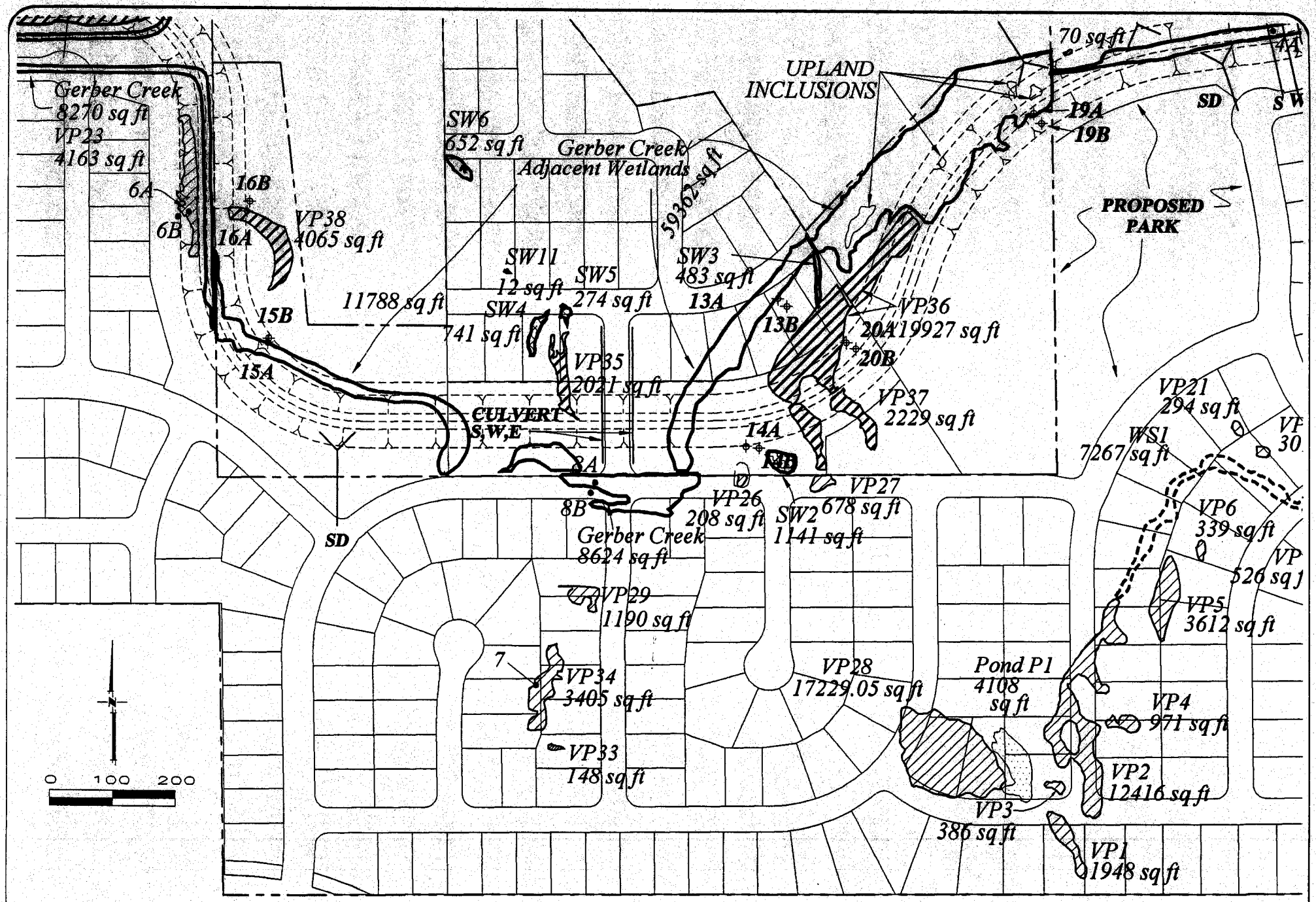

PN 200200728

FIGURE B SHEET 4
PROPOSED DEVELOPMENT EXHIBIT
WILDHAWK NORTH

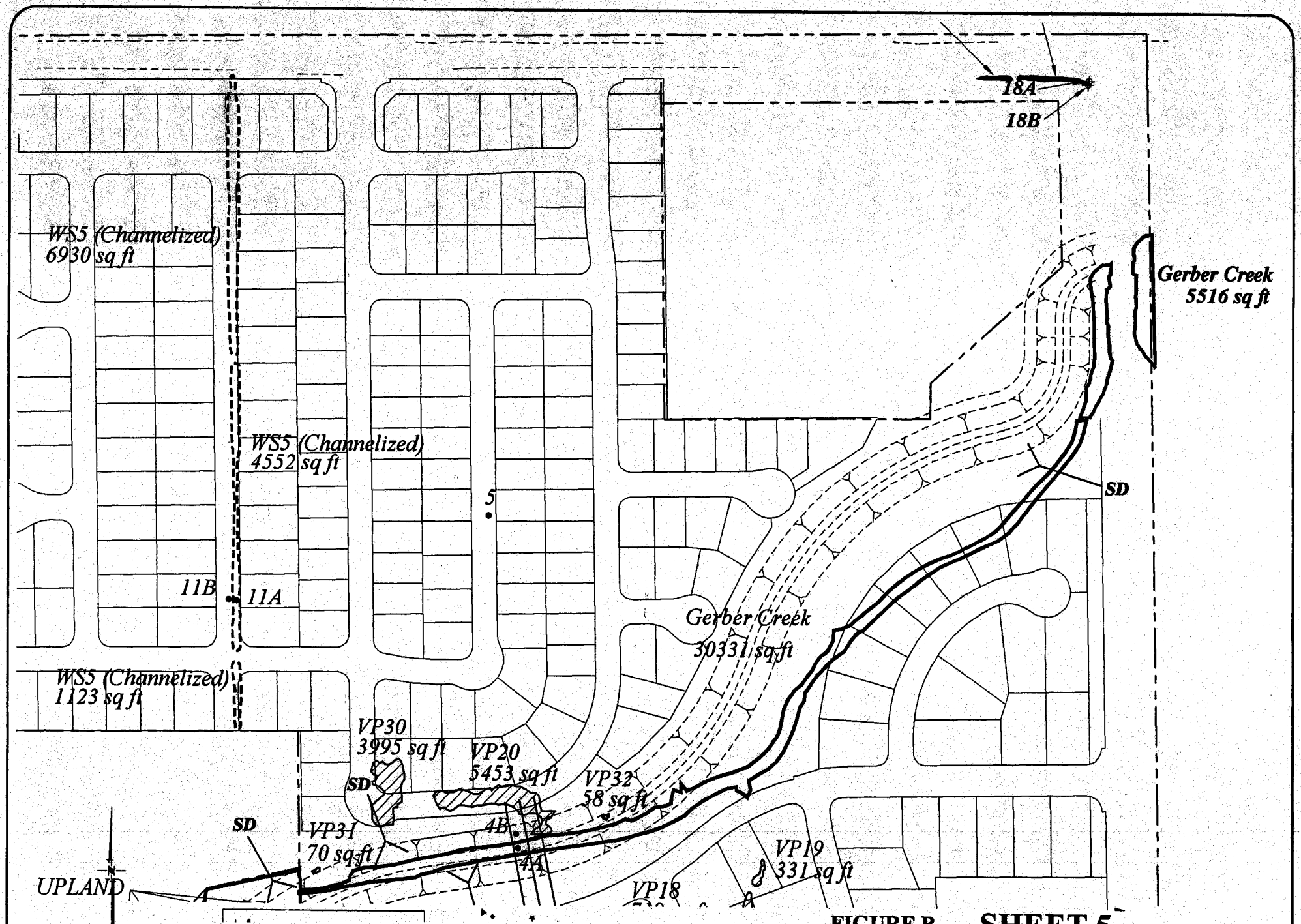

PN 200200728

FIGURE B SHEET 5
PROPOSED DEVELOPMENT EXHIBIT
WILDHAWK NORTH

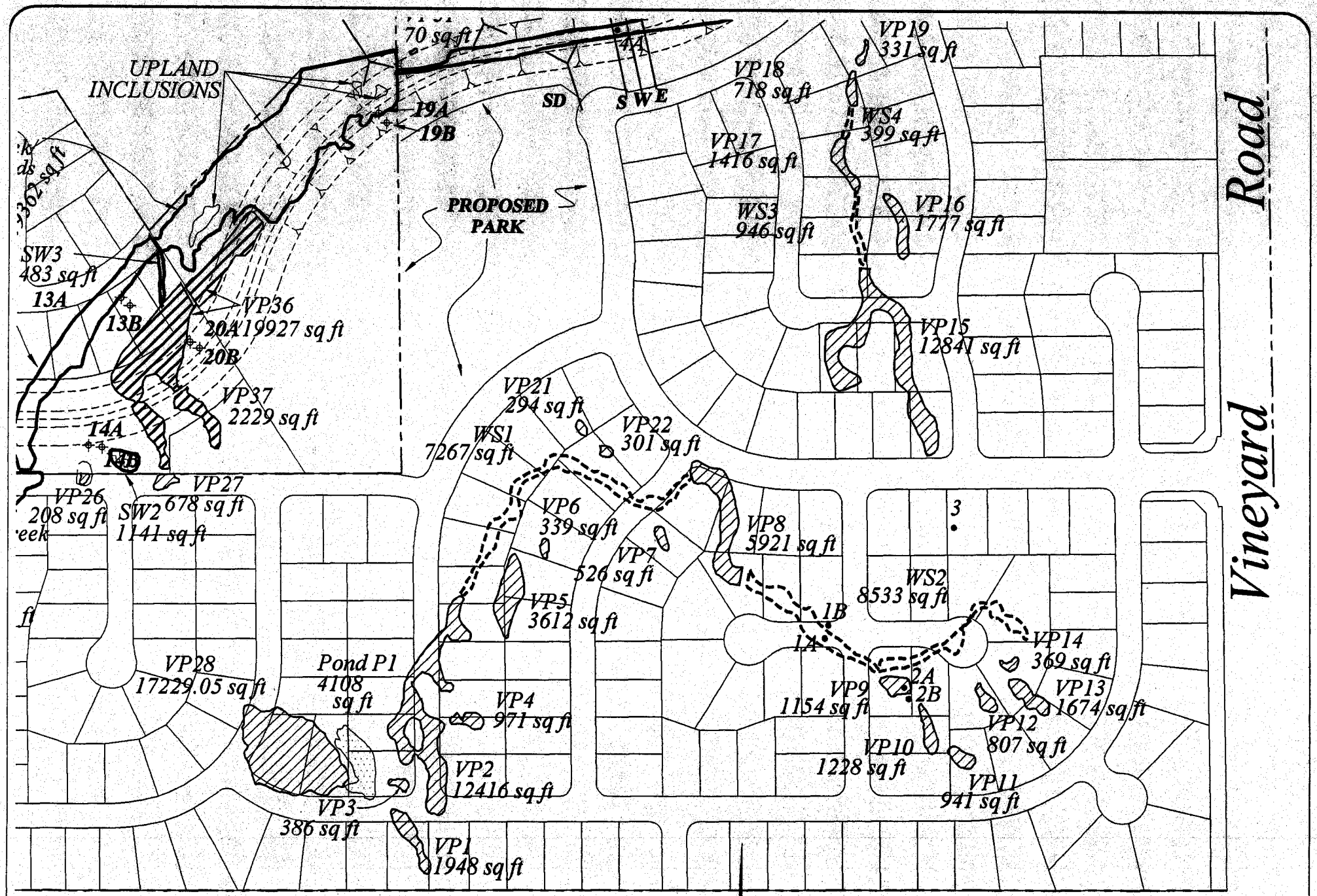

PN 200200728

FIGURE B SHEET 6
PROPOSED DEVELOPMENT EXHIBIT
WILDHAWK NORTH

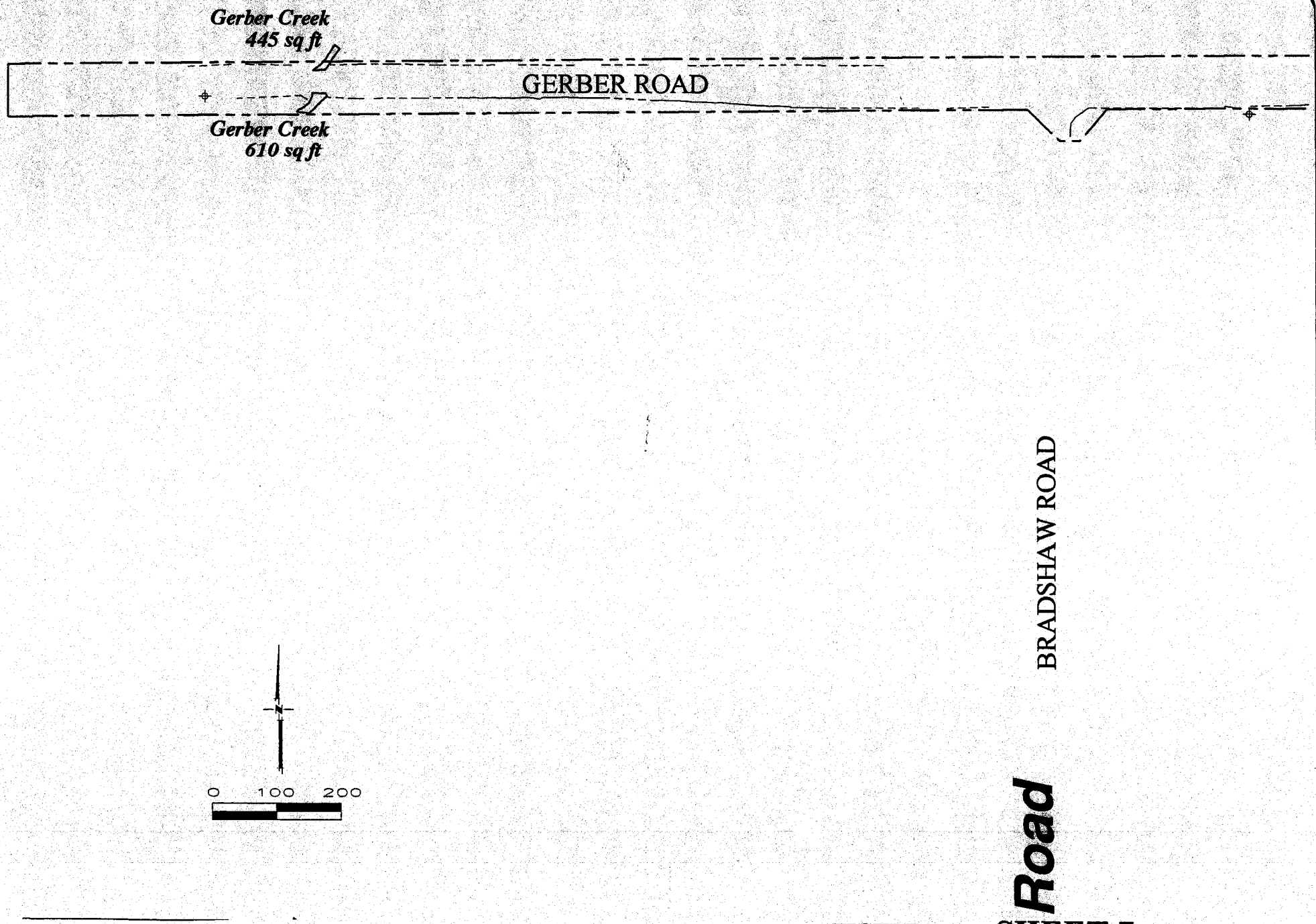

PN 200200728

FIGURE B SHEET 7
PROPOSED DEVELOPMENT EXHIBIT
WILDHAWK NORTH

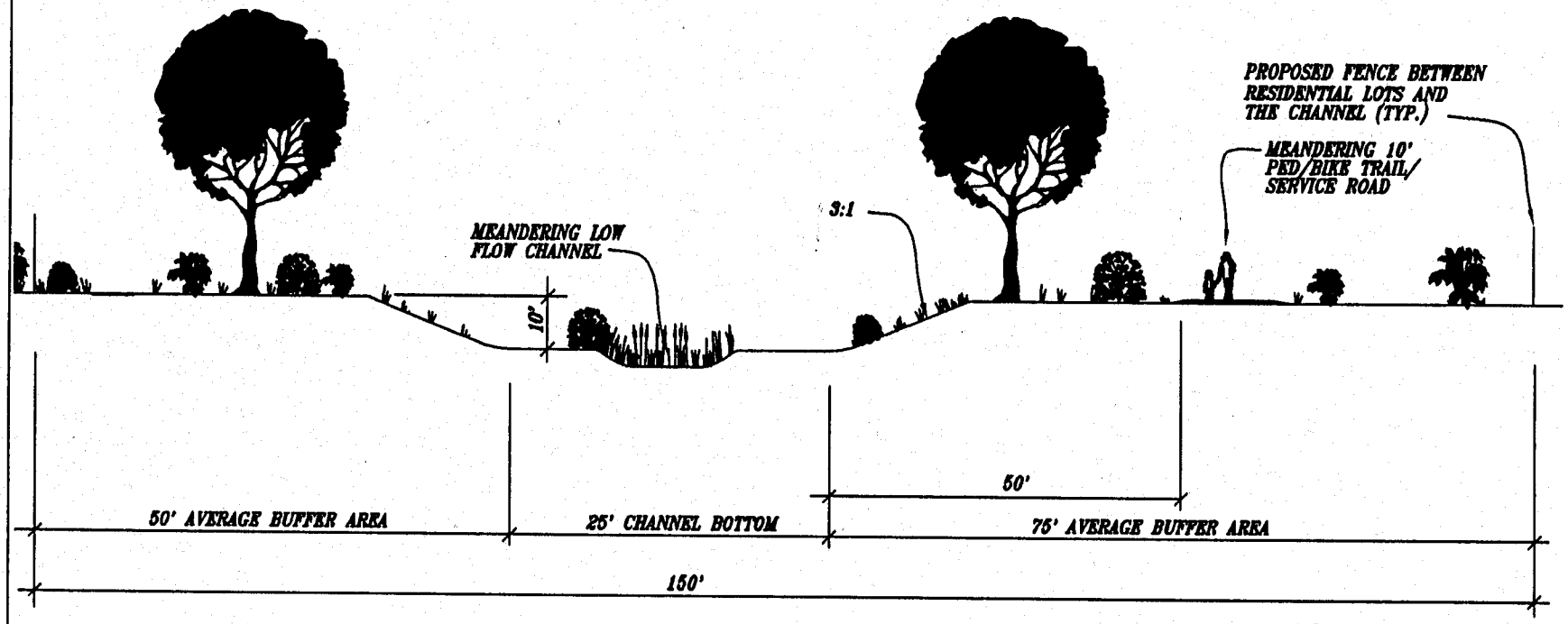

FIGURE C

Conceptual Channel Section

Wildhawk North

Scale N.T.S.

06-24-03
Rev. 09-22-04

MACKAY & SOMPS
CIVIL ENGINEERS, INC.
SACRAMENTO, CALIFORNIA

7727-00

PN 200200728