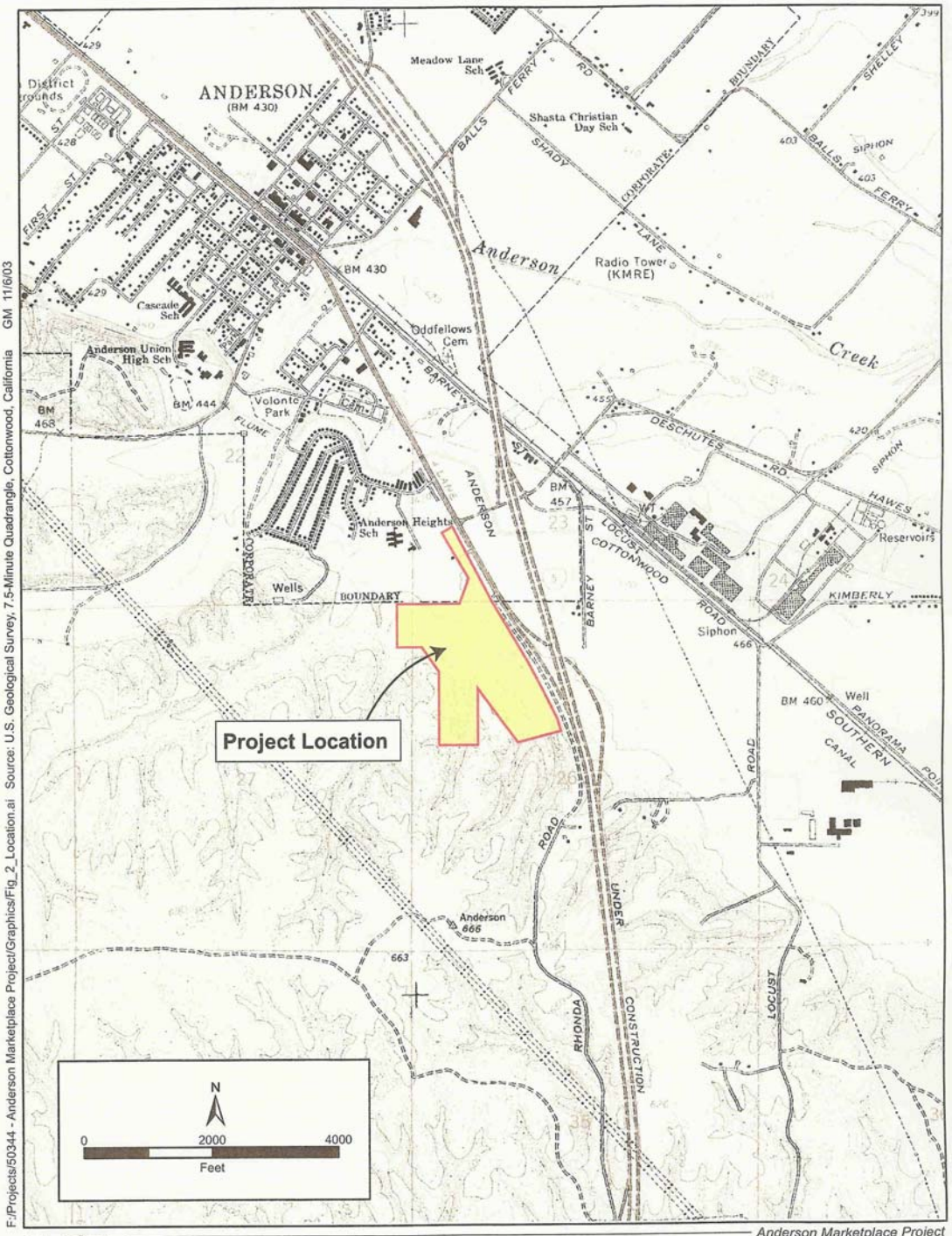

F:/Projects/50344 - Anderson Marketplace Project/Graphics/Fig_2_Location.ai Source: U.S. Geological Survey, 7.5-Minute Quadrangle, Cottonwood, California GM 11/6/03

North State Resources, Inc.

Anderson Marketplace Project

Applicant: The FHK Companies

Figure 1
Project Vicinity Map

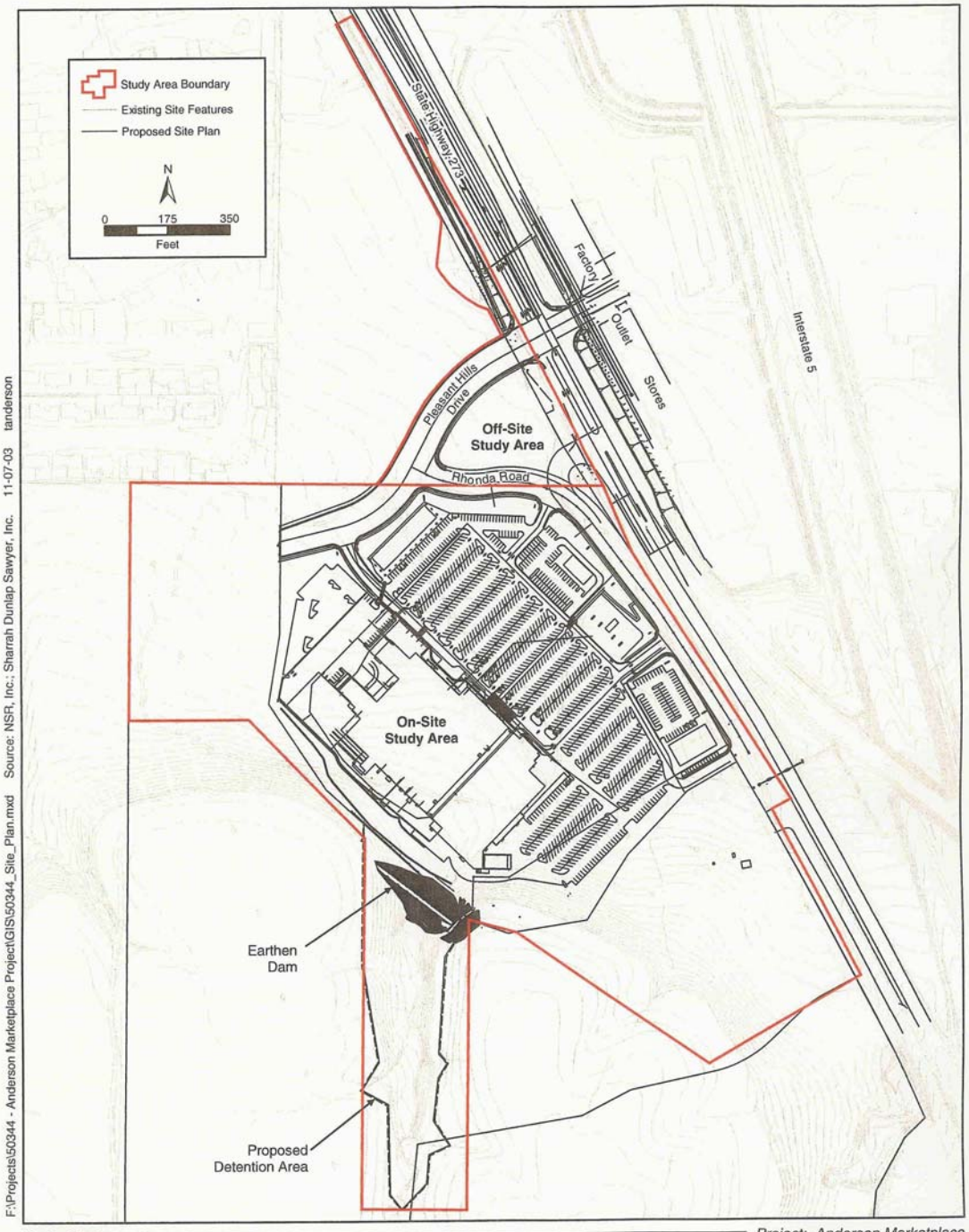

F:\Projects\50344 - Anderson Marketplace Project\GIS\50344_Site_Plan.mxd Source: NSR, Inc.; Sharrah Dunlap Sawyer, Inc. 11-07-03 tanderson

North State Resources, Inc.

Project: Anderson Marketplace
Applicant: The FHK Companies

Figure 2
Preliminary Site Plan

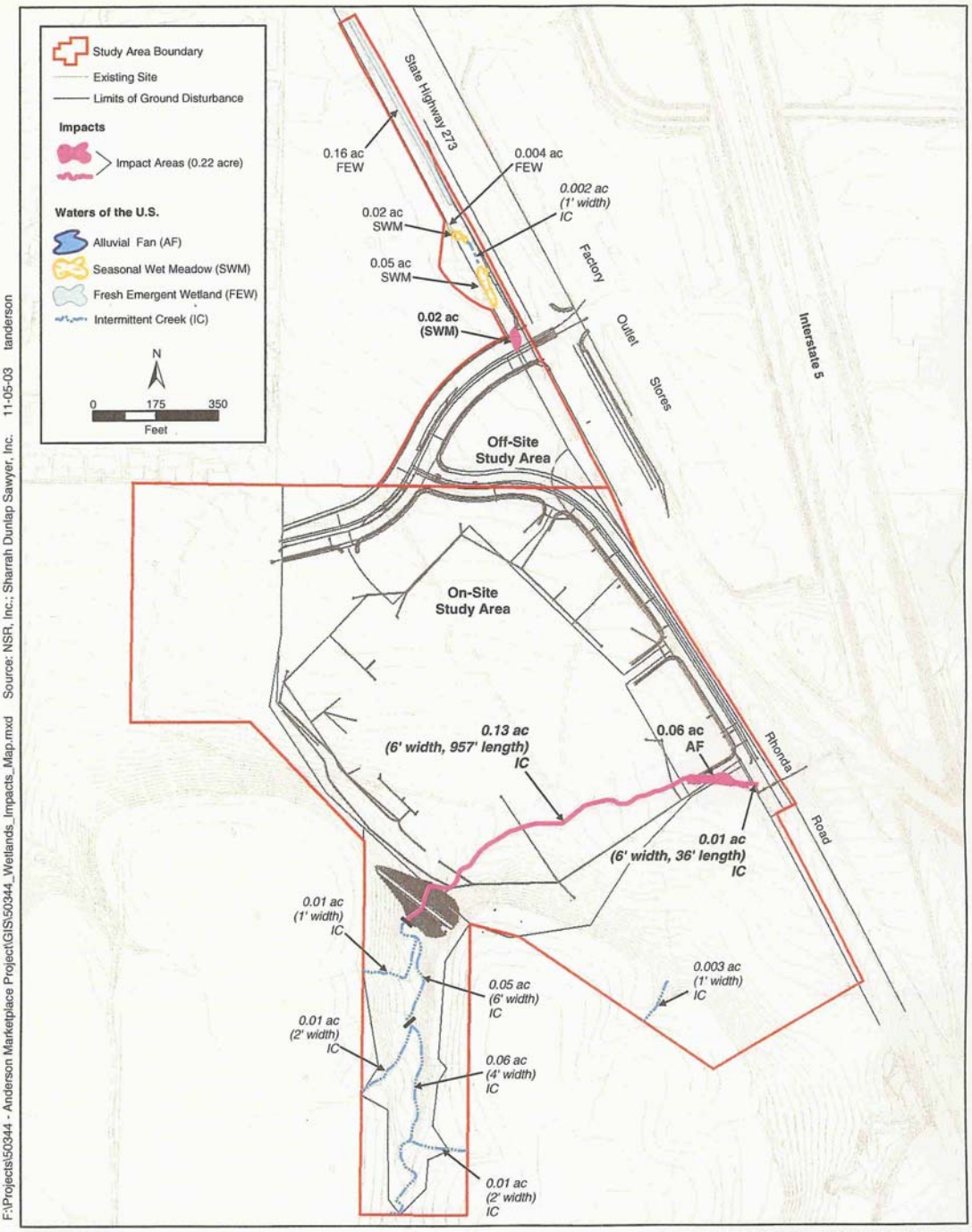

F:\Projects\50344 - Anderson Marketplace Project\GIS\50344_Wetlands_Impacts_Map.mxd Source: NSR, Inc.; Sharrah Dunlap Sawyer, Inc. 11-05-03 tanderson

North State Resources, Inc.

Project: Anderson Marketplace
Applicant: The FHK Companies

Figure 3
Impacts on Boundaries of Waters of the U.S.