PROJECT LOCATION MAP

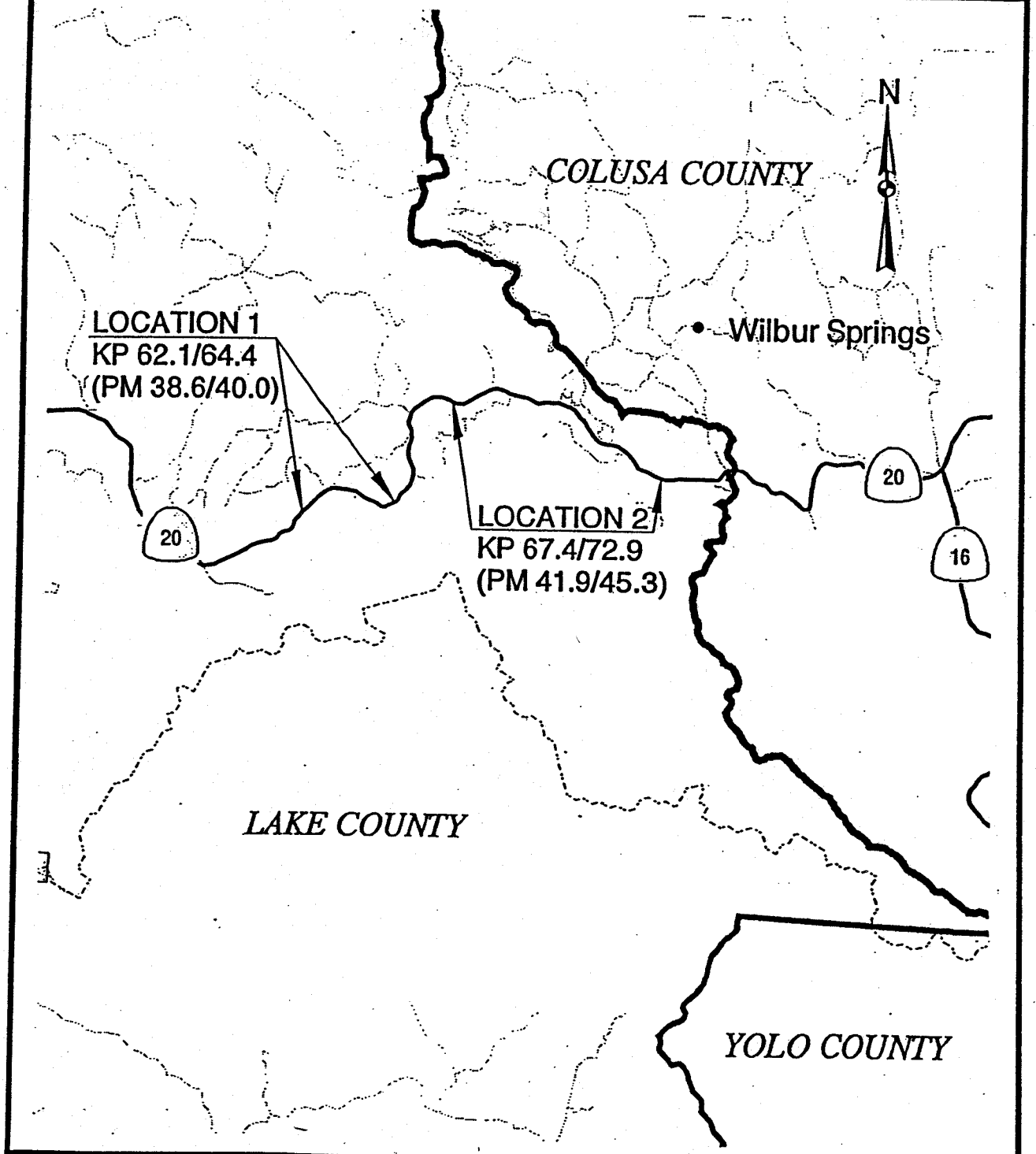

STATE OF CALIFORNIA DEPARTMENT OF TRANSPORTATION	ROADWAY REHABILITATION	
	Lak-20-KP 62.1/64.4, 67.4/72.9	EA 01-27681K

PN 200200557

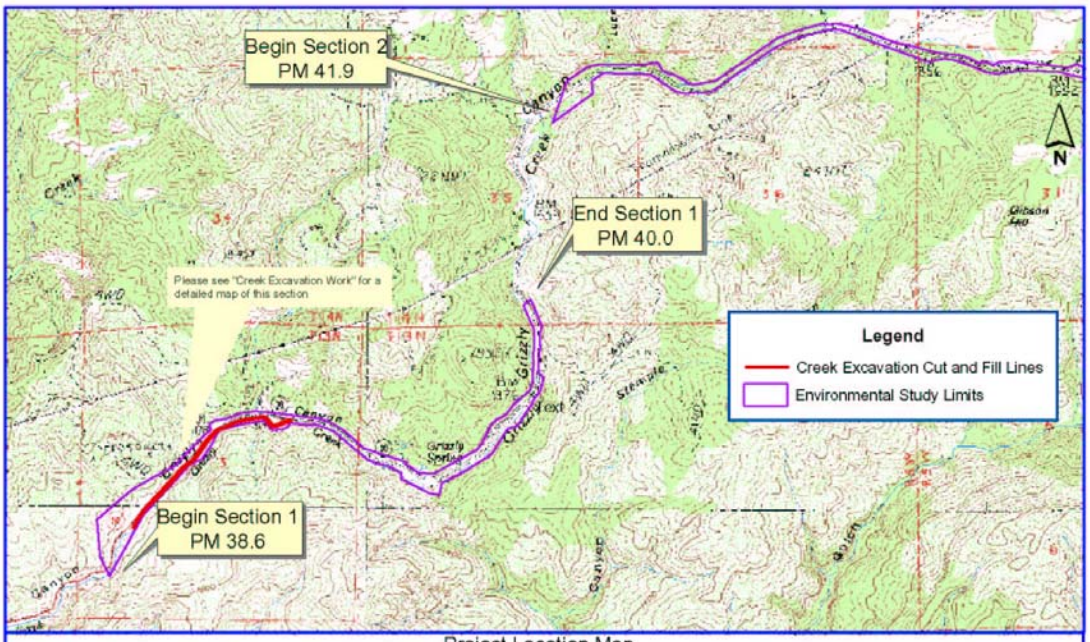

Project Location Map
Caltrans Grizzly Creek/SR 20 Rehabilitation Project
Page 1 of 2

0 150 300 600 Meters
0 625 1,250 2,500 Feet

Scale: 1:24,000
Benmore Canyon, Wilbur Springs, amd Lower Lake 7.5-minute USGS Quads
Township 14N, Range 6W, Sections 35, 36, 25
Township 14N, Range 5W, Sections 31, 32
Township 13N, Range 5W, Sections 5, 4
Township 13N, Range 6W, Section

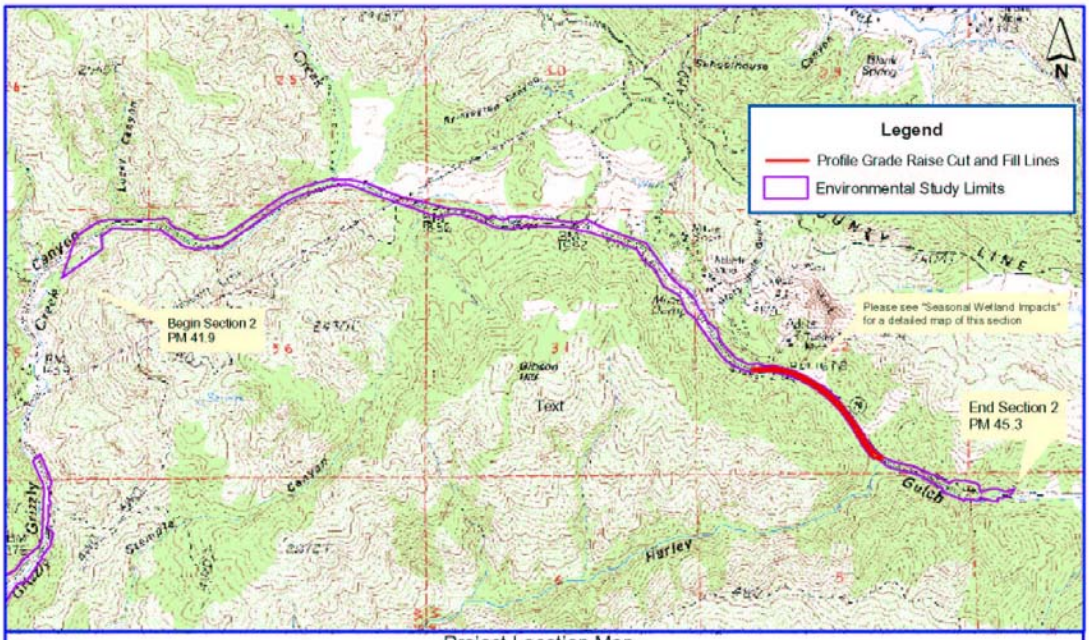

Project Location Map
Caltrans Grizzly Creek/SR 20 Rehabilitation Project
Page 2 of 2

0 150 300 600 Meters
0 625 1,250 2,500 Feet

Scale: 1:24,000
Benmore Canyon, Wilbur Springs, amd Lower Lake 7.5-minute USGS Quads
Township 14N, Range 6W, Sections 35, 36, 25
Township 14N, Range 5W, Sections 31, 32
Township 13N, Range 5W, Sections 5, 4
Township 13N, Range 6W, Section

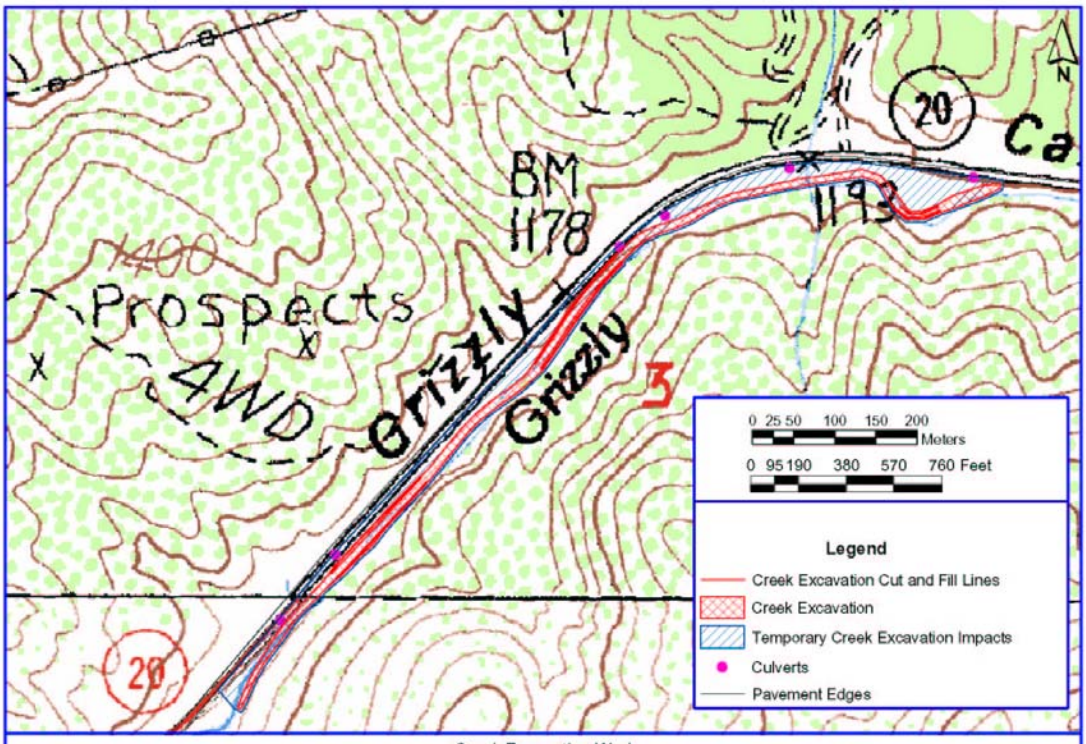

Creek Excavation Work
Caltrans SR 20/Grizzly Creek Rehabilitation Project

Scale: 1:5,000
Contact: Jennifer Olah 530.740.4807

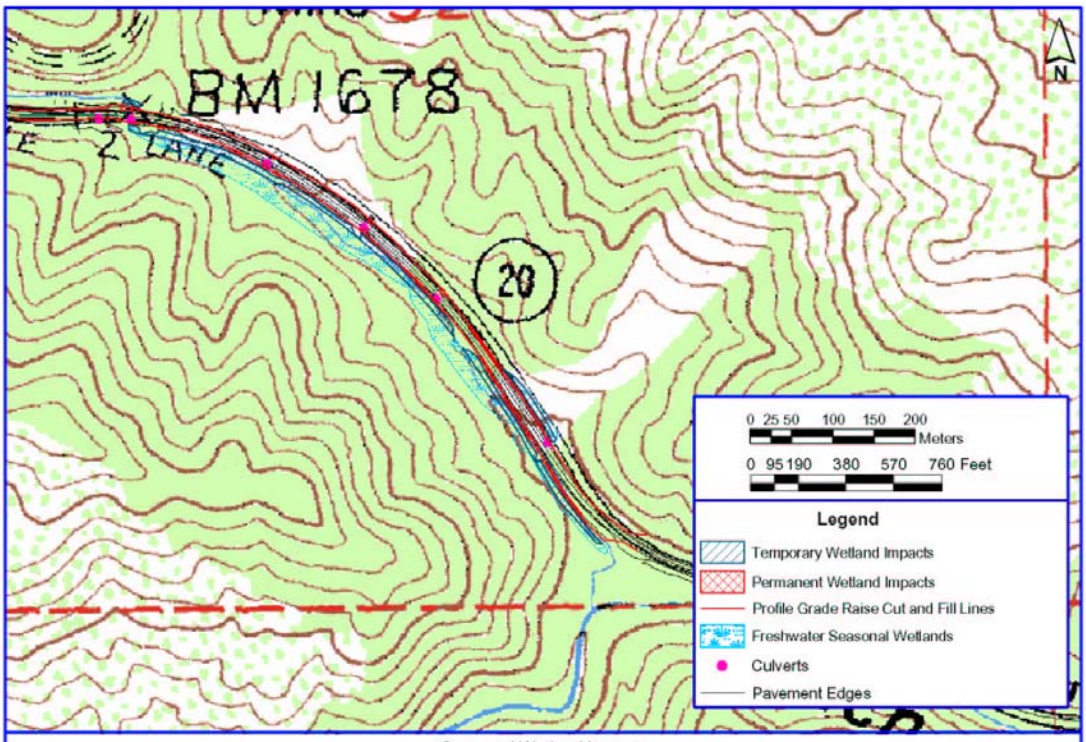

Seasonal Wetland Impacts
Caltrans SR 20/Grizzly Creek Rehabilitation Project

Scale: 1:5,000
Contact: Jennifer Olah 530.740.4807