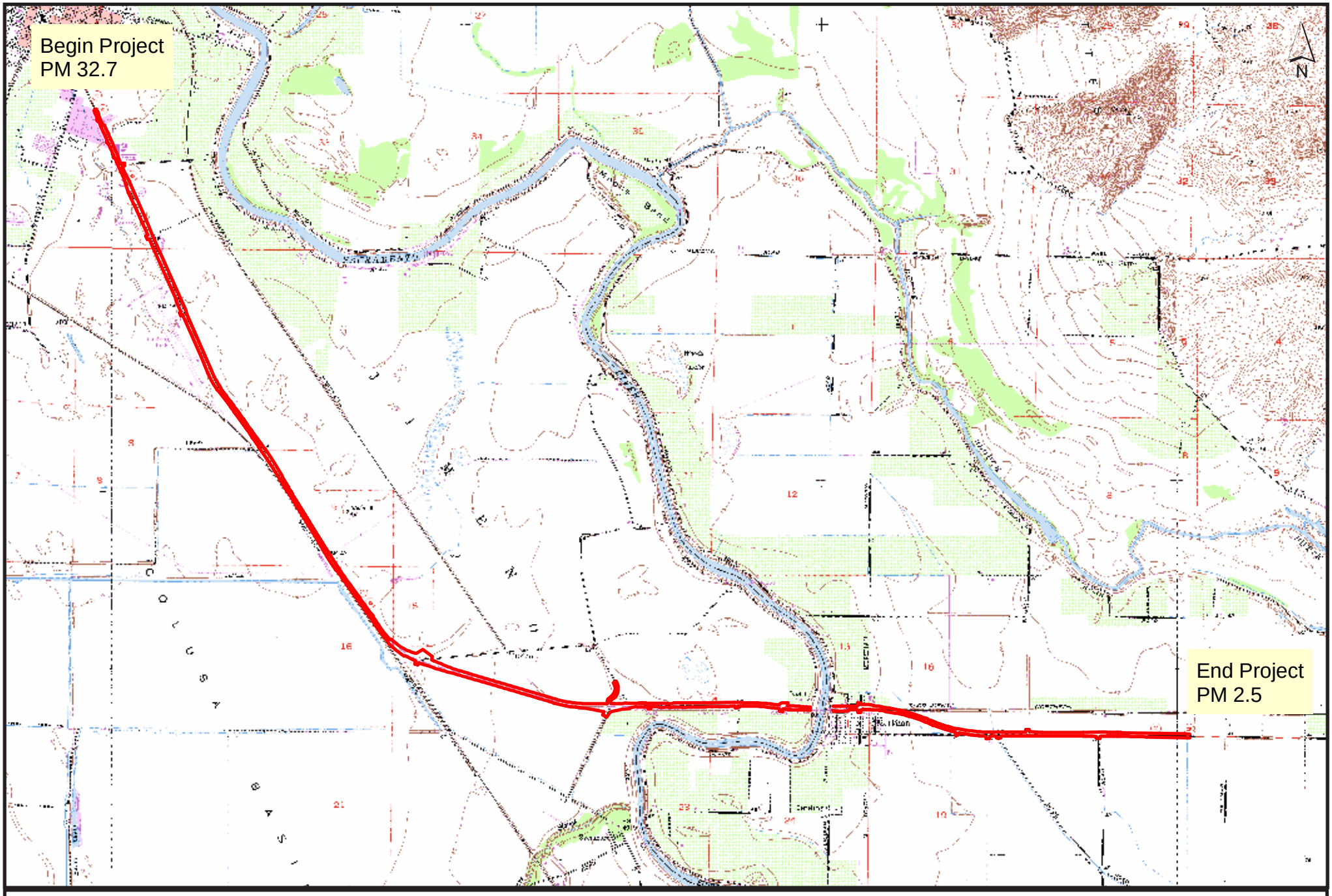

Project Location Map
03-Col, Sut-20 Road Rehabilitation Project
ACOE ID# 200200554

Scale: 1:50,000
Meridian and Sutter Buttes 7.5-minute USGS Quadrangles
Township 16N, Range 1W, Section 32
Township 15N, Range 1W, Sections 5, 9, 16, 15, 14, 13
Township 15N, Range 1E, Sections 18, 17, 16
Contact: Jennifer Olah 530.740.

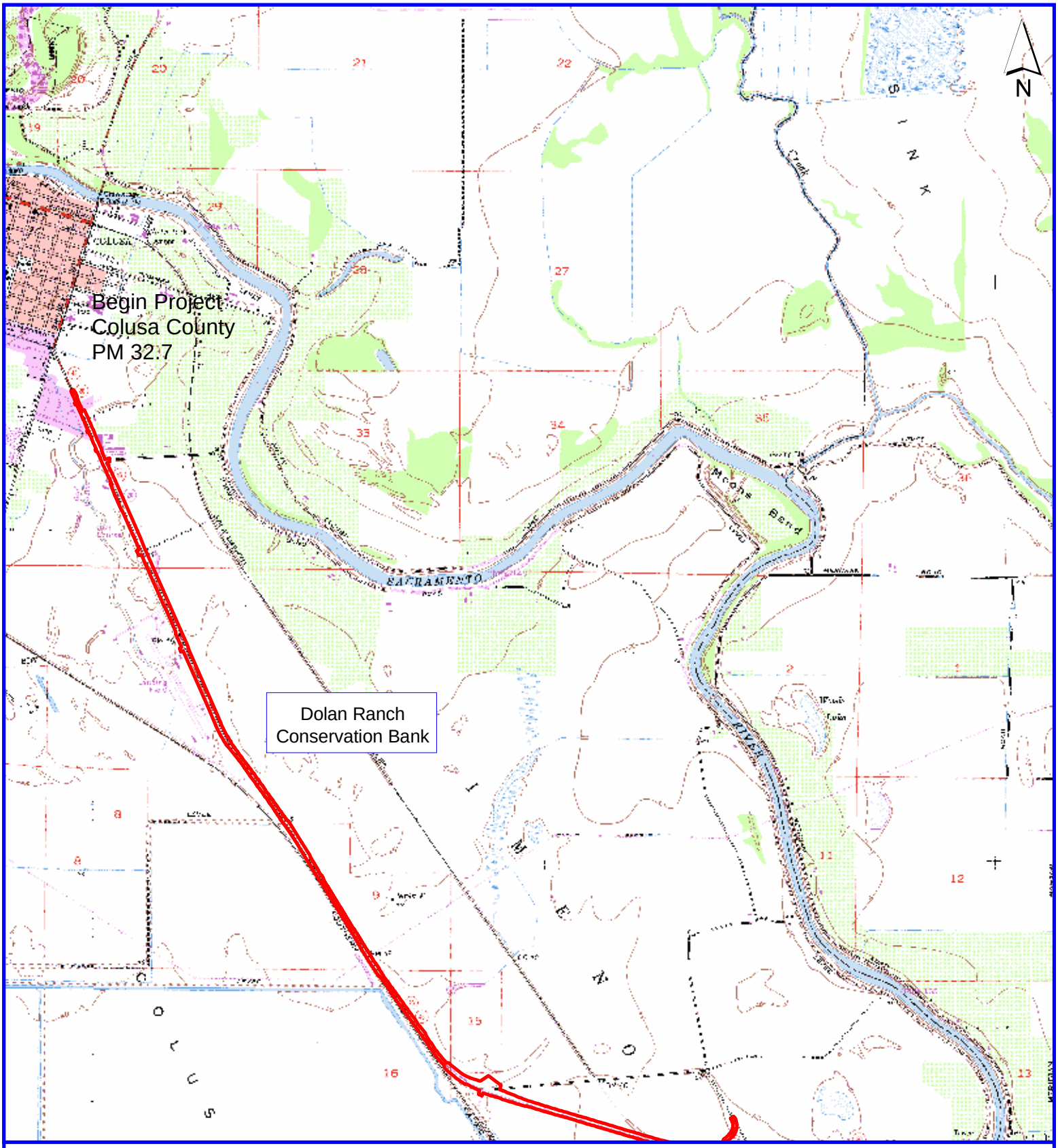

Project Location Map
03-Col, Sut-20 Road Rehabilitation Project
Page 1 of 2

Scale: 1:24,000
Meridian and Sutter Buttes 7.5-minute USGS Quadrangles
Township 16N, Range 1W, Section 32
Township 15N, Range 1W, Sections 5, 9, 16, 15, 14, 13
Township 15N, Range 1E, Sections 18, 17, 16
Contact: Jennifer Olah 530.740.4807

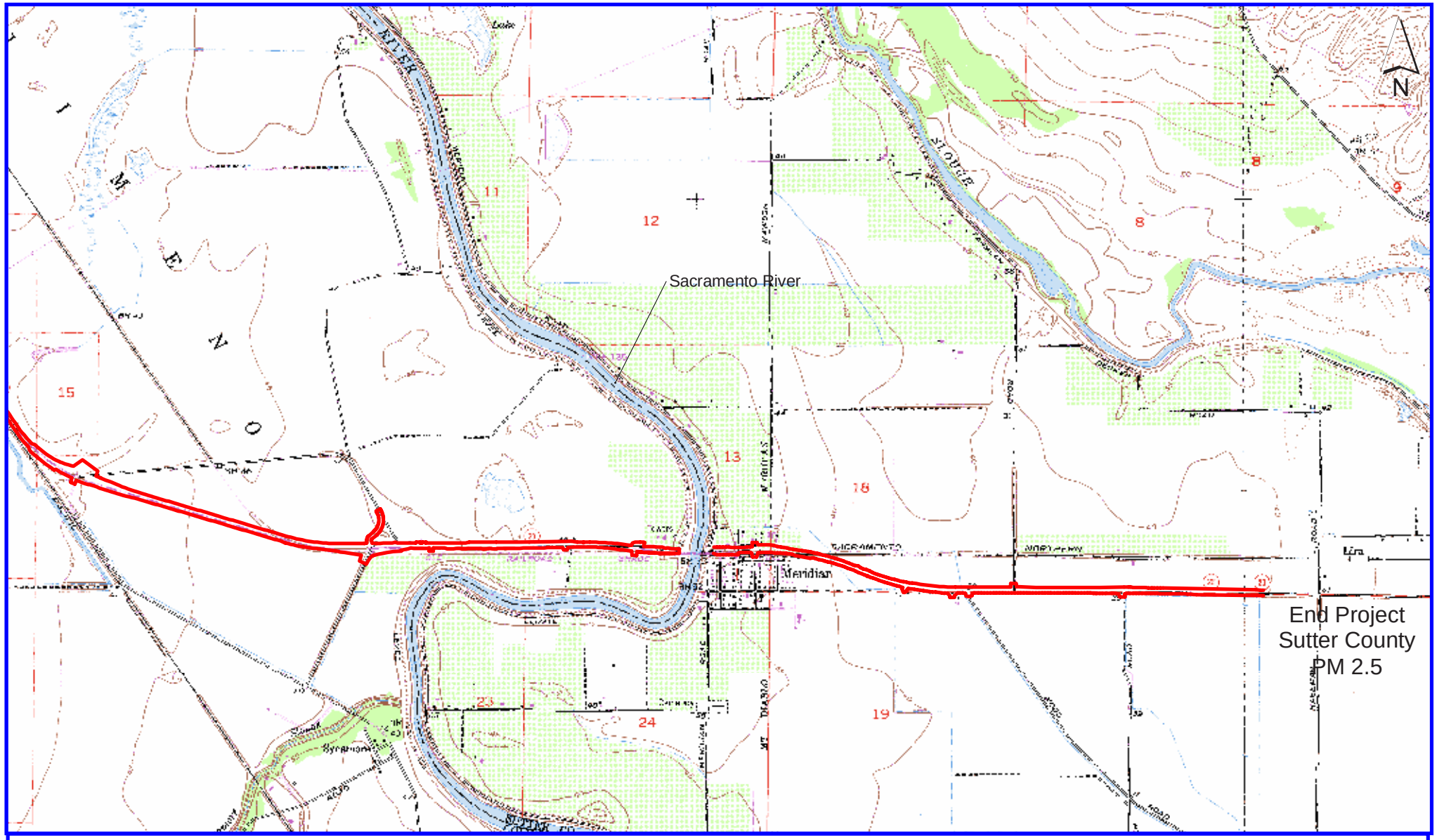

Project Location Map
03-Col, Sut-20 Road Rehabilitation Project
Page 2 of 2

Scale: 1:24,000
Meridian and Sutter Buttes 7.5-minute USGS Quadrangles
Township 16N, Range 1W, Section 32
Township 15N, Range 1W, Sections 5, 9, 16, 15, 14, 13
Township 15N, Range 1E, Sections 18, 17, 16
Contact: Jennifer Olah 530.740.4807

PROJECTS COMBINED FOR CONSTRUCTION

EA	DIST	RTE	LIMITS	PROJECT TYPE
1A97U0	03	SUT 20 COL 20	KP 0/4.0 KP 53.3/R63.4	RAS-HA22, RRR
1A970K	03	COL 20	KP 53.3/R63.4	RAS-HA22, RRR
44850K	03	SUT 20	KP 0/4.0	RAS-HA22, RRR
44640	03	COL 20	KP 57.9/61.2	STIP, PASSING LANE
0C050K	03	COL-20	KP 52.7/53.3	HB-1 TWLTL

EA 1A97U

ROUTE 20

COLUSA & SUTTER COUNTYS

RESURFACING
RESTORATION &
REHABILITATION

8.5 MILES

EA 44640

ROUTE 20

COLUSA COUNTY

PASSING LANES (2 MILES)

EA 0C050K

ROUTE 20

COLUSA COUNTY

TWO WAY LEFT TURN LANE (.3 MILE)

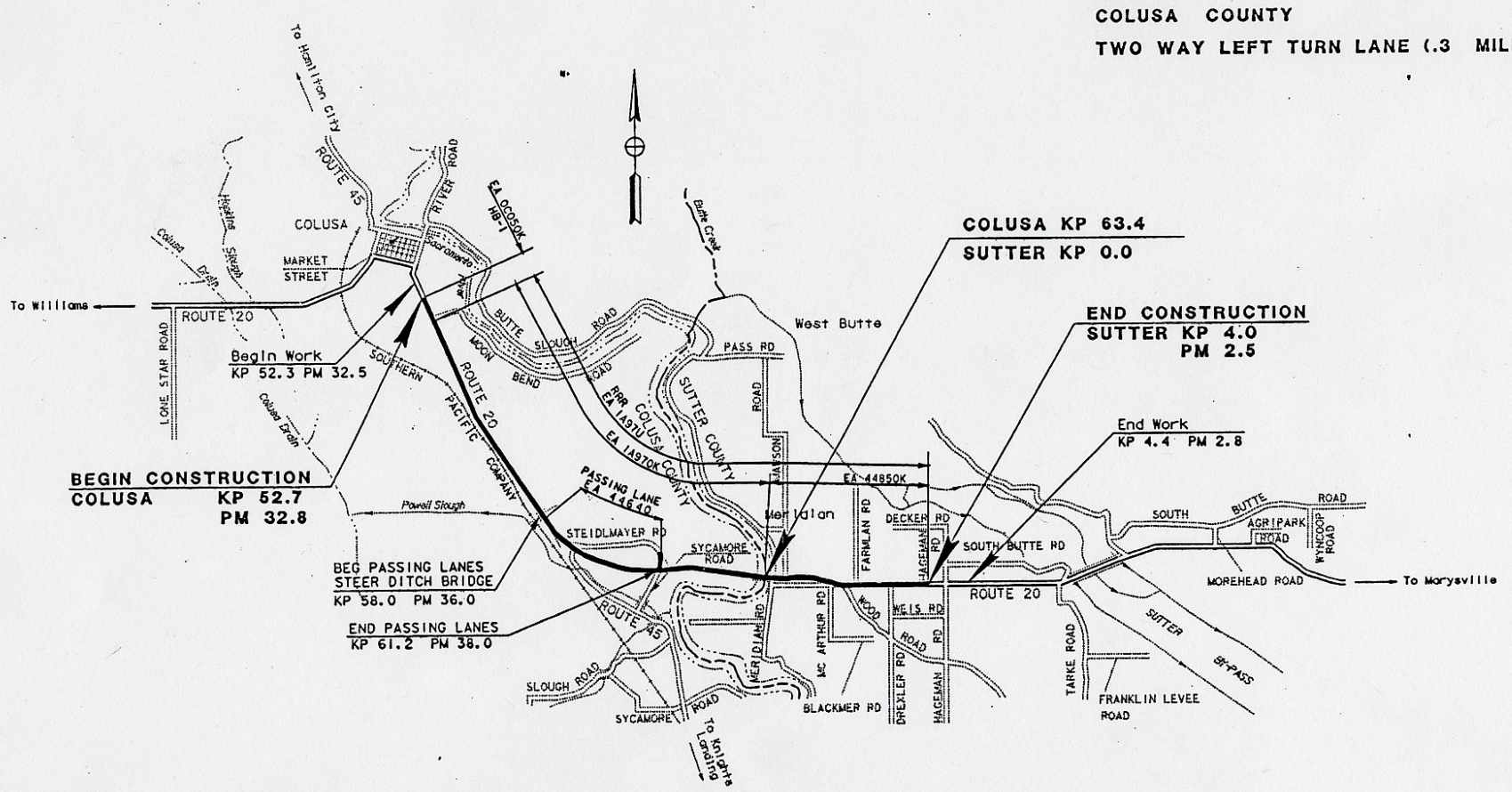

03-1A97U0

NO SCALE