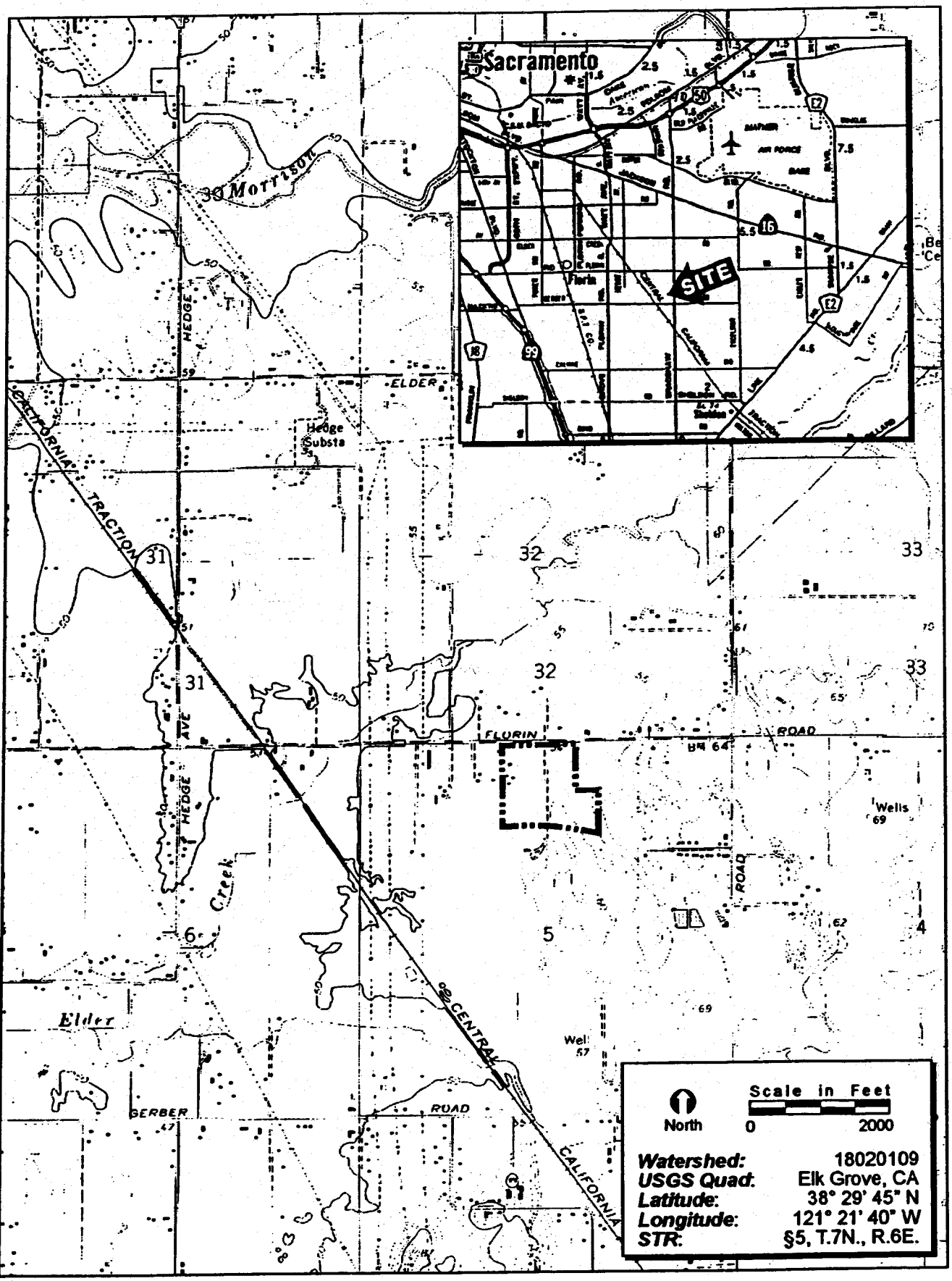

FIGURE 1. Project Site and Vicinity Map

2002-085 North Vineyard Station - Morvai

ECORP Consulting, Inc.
ENVIRONMENTAL CONSULTANTS
©2003

Public Notice #200200537

Figure 2.

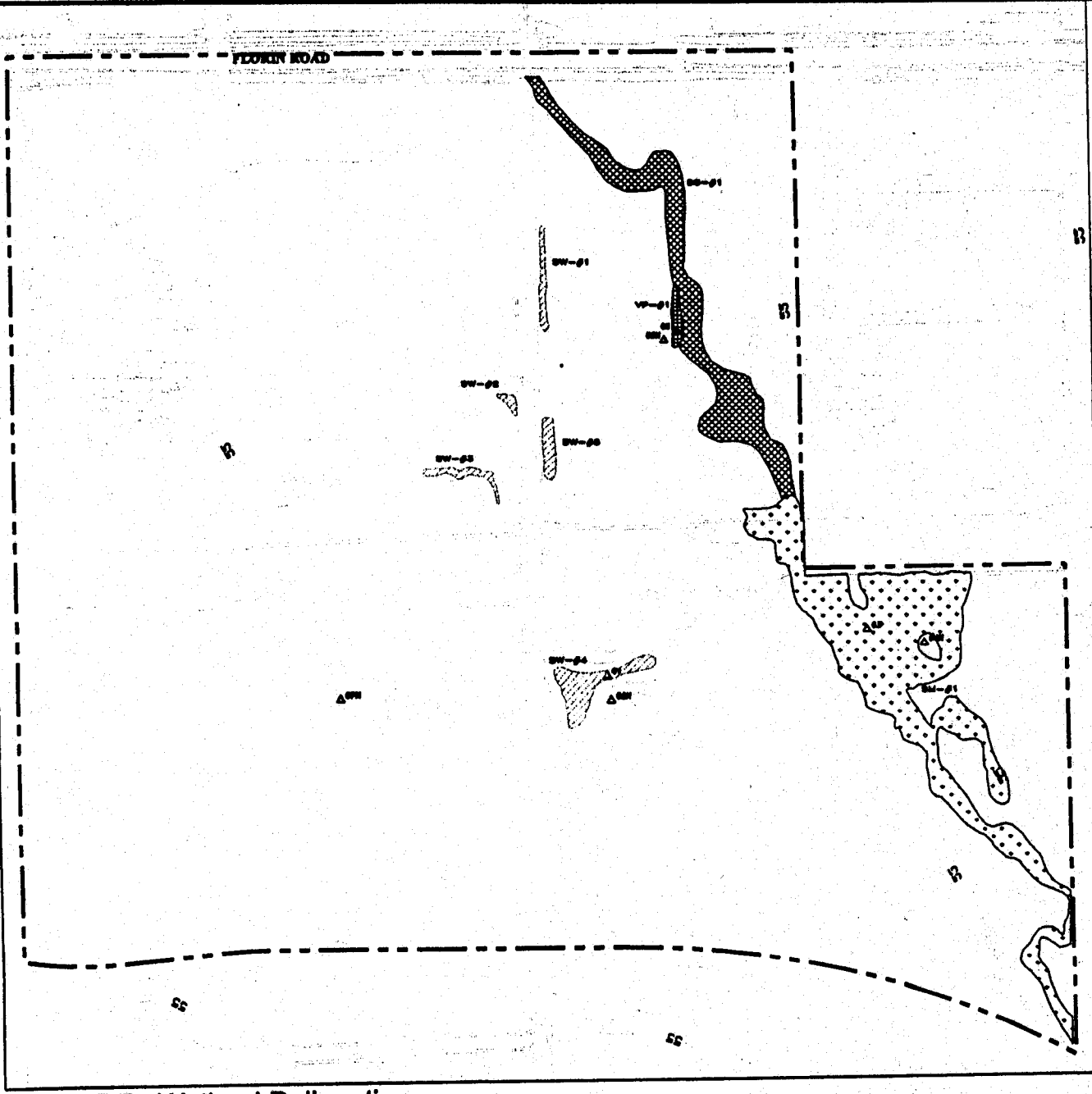

WATERS OF THE U.S. ACREAGE [1]

CLASSIFICATION	EXISTING ACREAGE
Vernal Pool	0.020
Seasonal Wetland	0.152
Seasonal Wetland Swale	0.443
Seasonal Marsh	1.020
TOTAL:	1.635

SCALE IN FEET

0 100 200

SCALE: 1"=200'

FILENAME: -DWGS\2002-085\M-WD.DWG 11/1/02

Wetland Delineation

ECORP Consulting, Inc.
ENVIRONMENTAL CONSULTANTS

2002-085 North Vineyard Station - Morvai Property

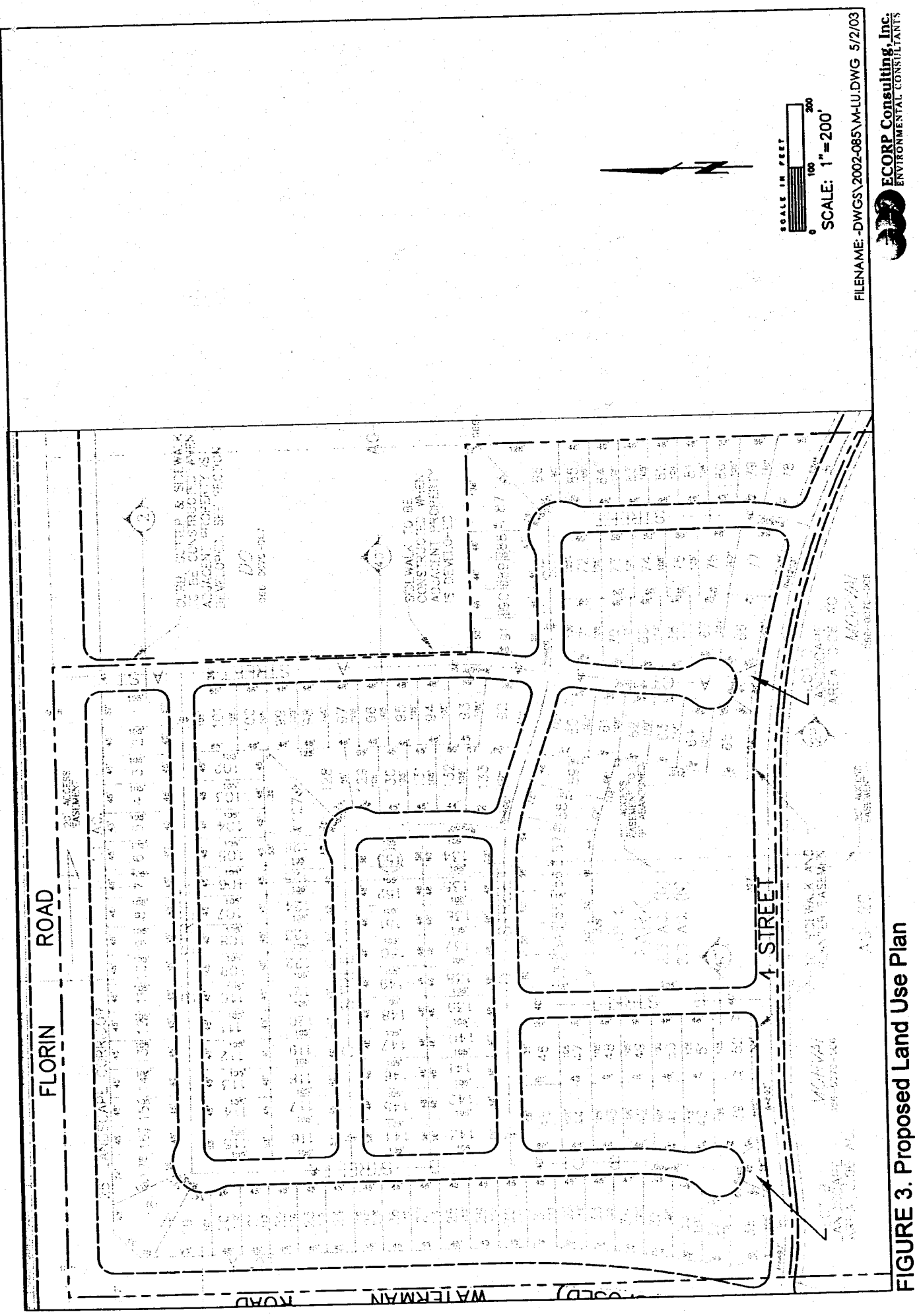

FIGURE 3. Proposed Land Use Plan

2002-085 North Vineyard Station - Morwal Property