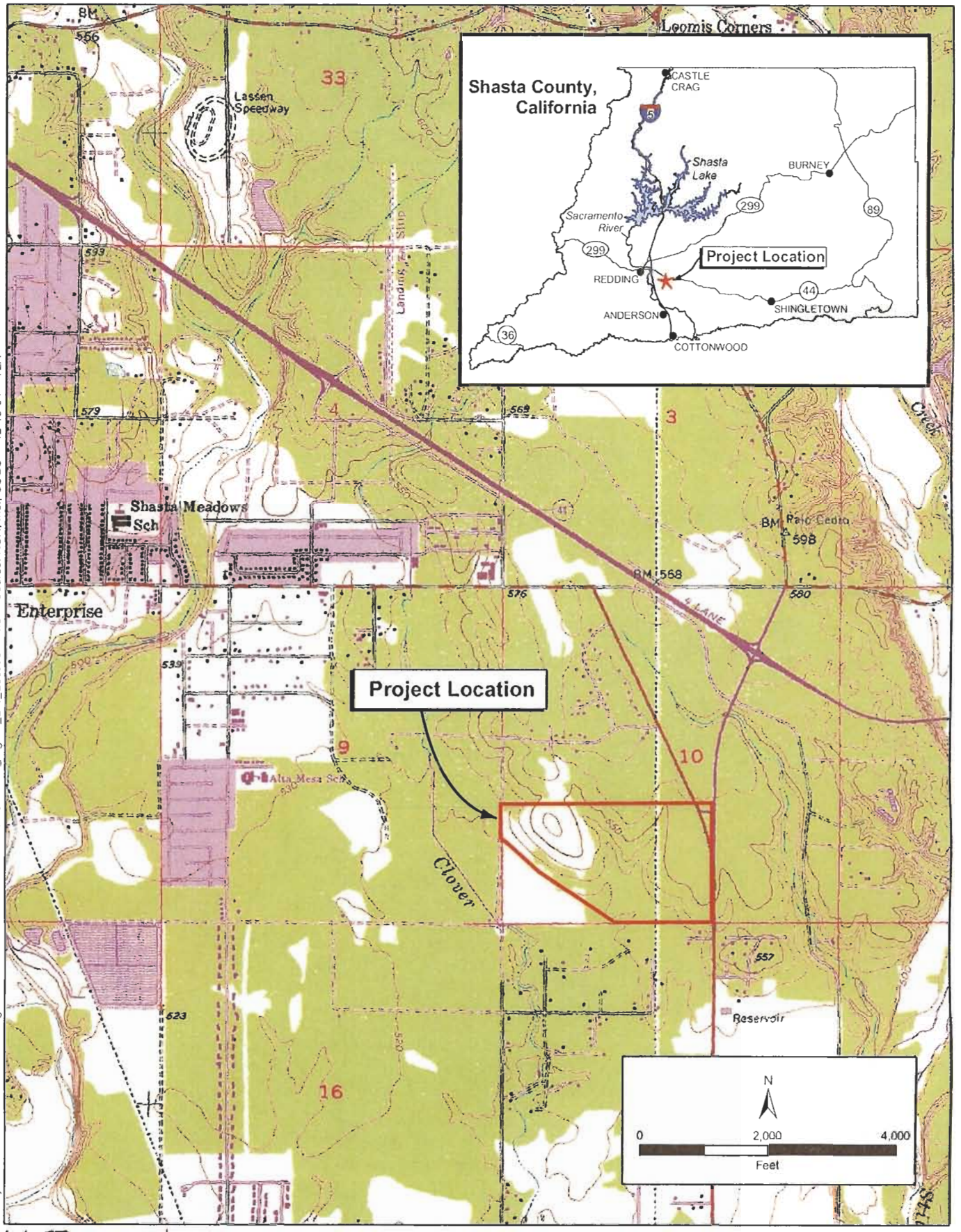

F:\Projects\50398 - Clover Creek Village CWA Section 404 Consultation\GIS\50398_Figure_2-1_Location.mxd Source: NSR, Inc.; USGS 12-15-04 TLA

North State Resources, Inc.

Clover Creek Village Planned Development Project

Figure 2-1
Project Vicinity and Location

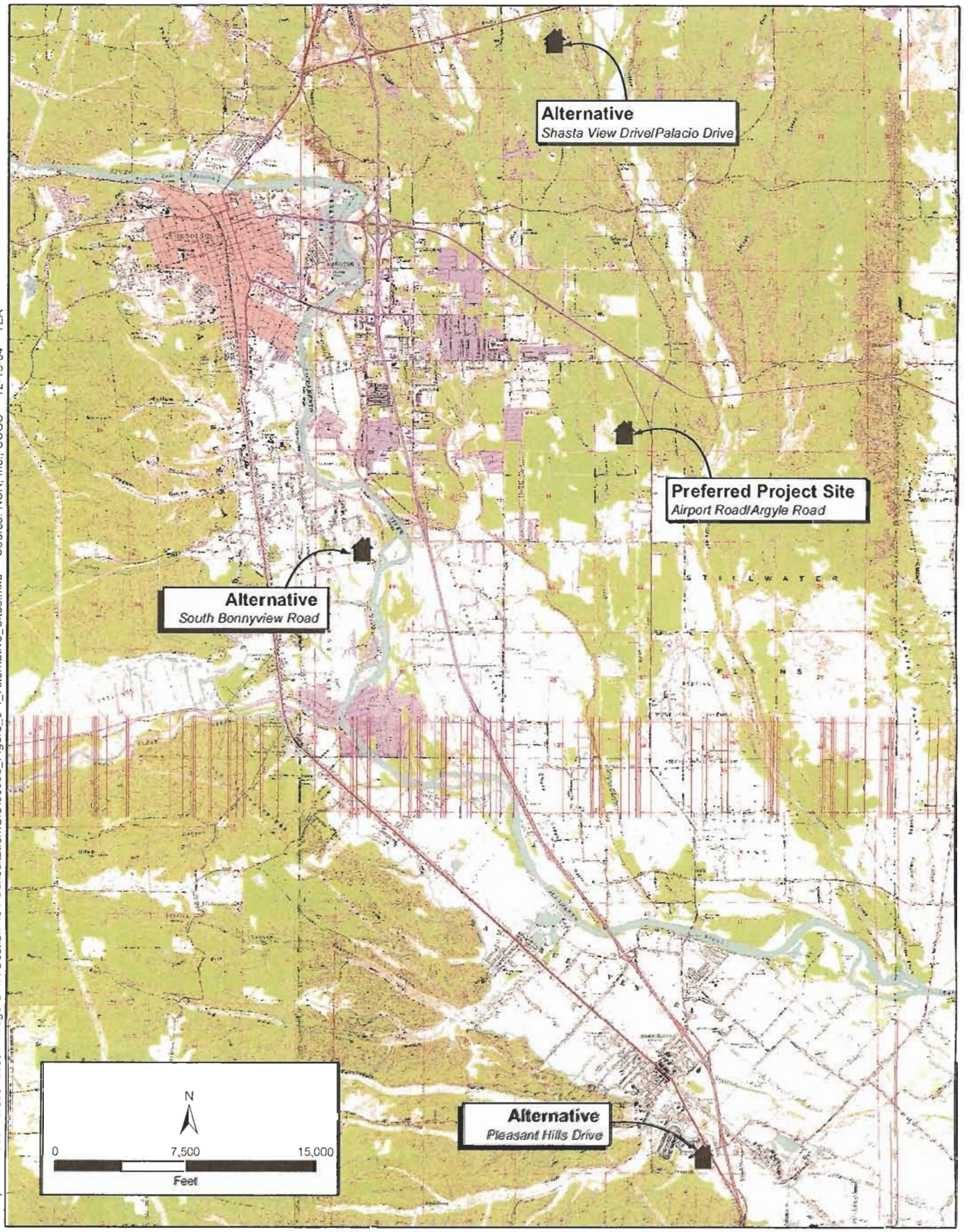

F:\Projects\50398 - Clover Creek Village CWA Section 404 Consultation\GIS\50398_Figure_3-1_Alternative_Sites.mxd Source: NSR, Inc.; USGS 12-15-04 TLA

North State Resources, Inc.

Clover Creek Village Planned Development Project

Figure 3-1
Alternative Site Locations

F:\Projects\50398 - Clover Creek Village CWA Section 404 Consultation\GIS\50398_Figure_1_Waters.mxd Source: NSR, Inc.; Omni-Means Ltd rjo

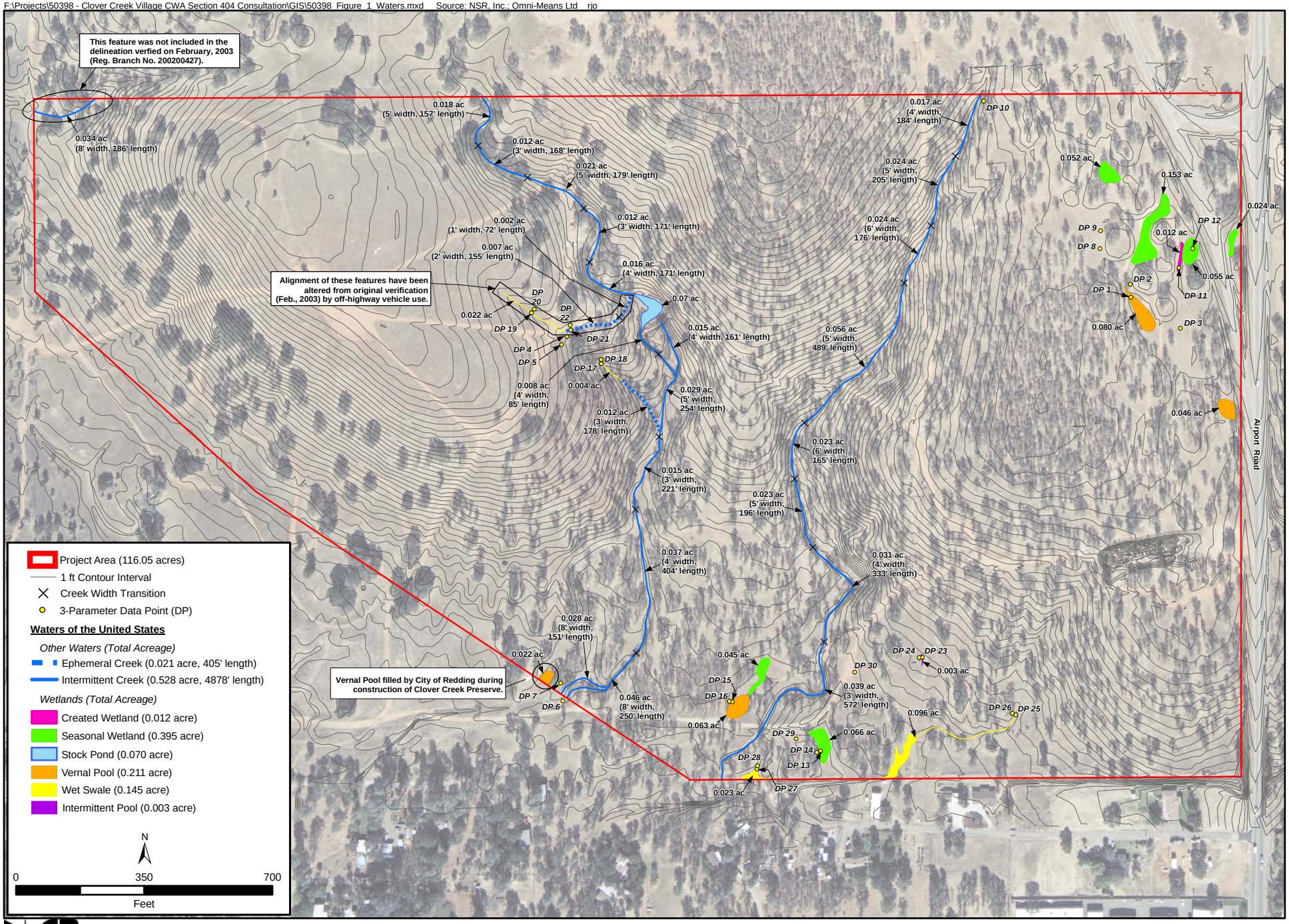

North State Resources, Inc

Clover Creek Village Planned Development Project

Figure 1. Boundaries of Waters of the U.S., Including Wetlands
September 1, 2005

This delineation of waters of the United States is subject to verification by the U.S. Army Corps of Engineers (ACOE).
NSR advises all parties to treat the information contained herein as preliminary until the ACOE provides written verification of the boundaries of their jurisdiction.

F:\Projects\50398 - Clover Creek Village CWA Section 404 Consultation\GIS\50398_Figure_2_Impacts.mxd Source: NSR, Inc.; Omni-Means Ltd rjo

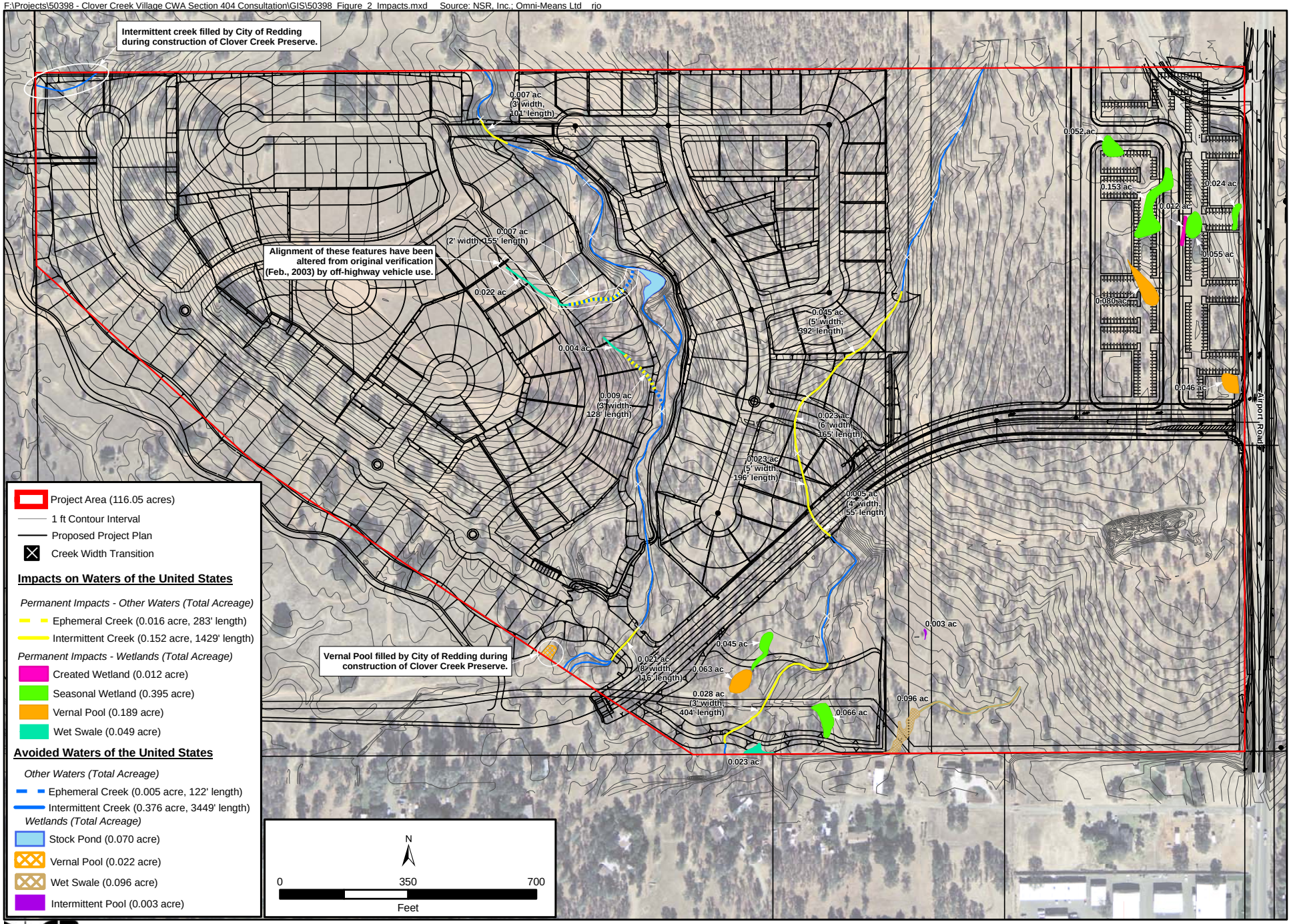

North State Resources, Inc.

Clover Creek Village Planned Development Project

This delineation of waters of the United States is subject to verification by the U.S. Army Corps of Engineers (ACOE).
NSR advises all parties to treat the information contained herein as preliminary until the ACOE provides written verification of the boundaries of their jurisdiction.

Figure 2.
Impacts and Grading Plan for Phases 1 through 5
September 1, 2005