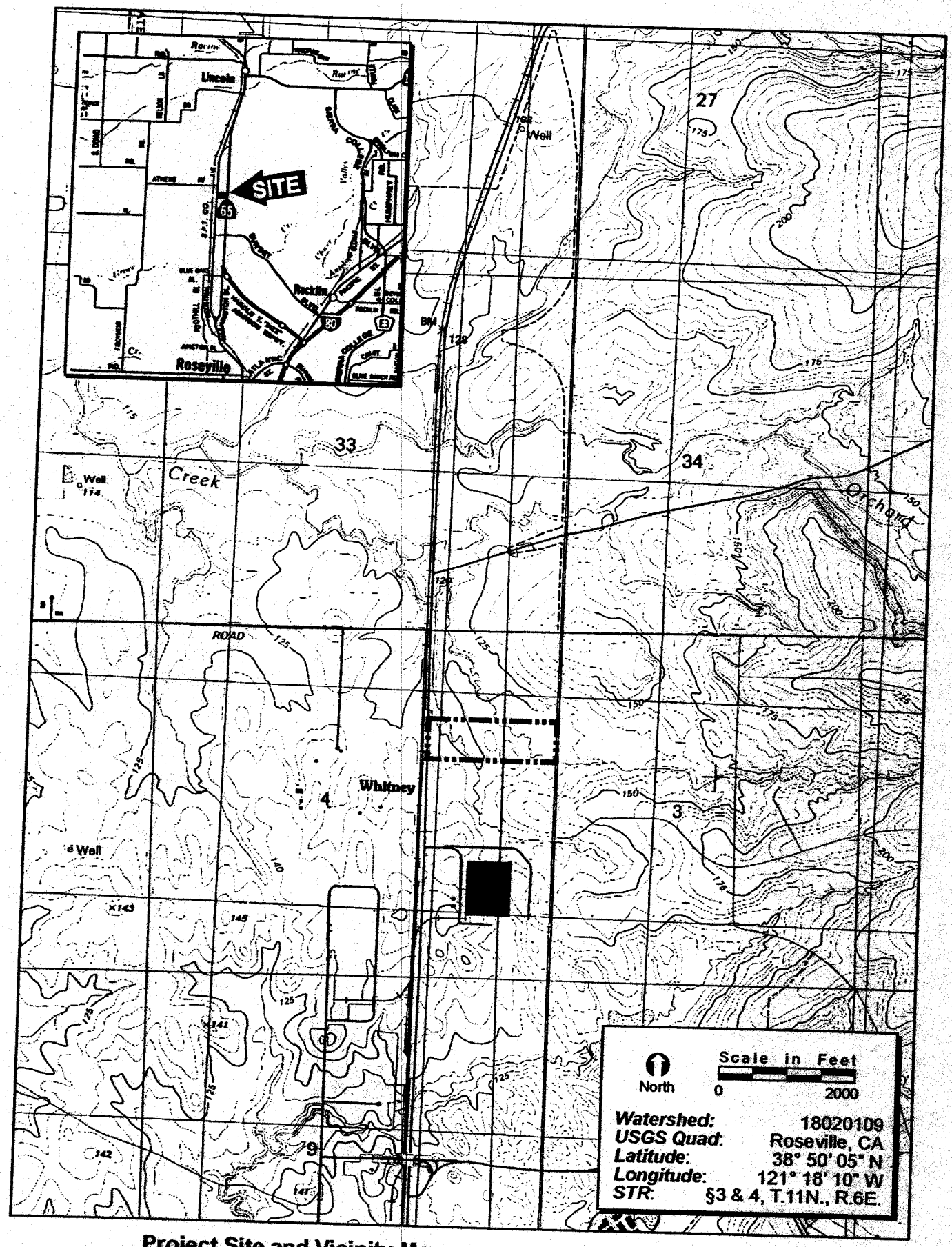

Project Site and Vicinity Map

Figure 1, PN 200200396

ECORP Consulting, Inc.
ENVIRONMENTAL CONSULTANTS
©2003

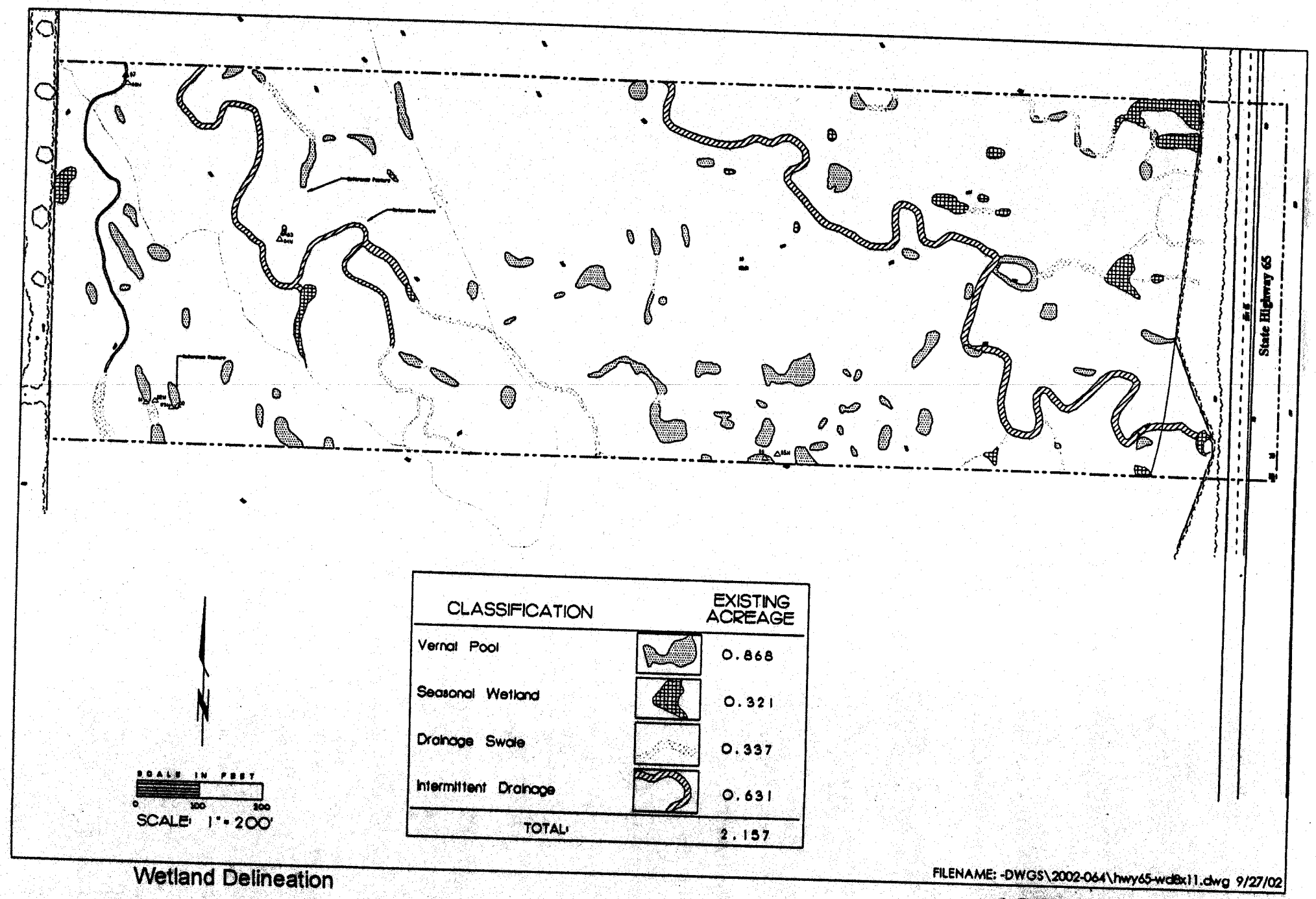

Wetland Delineation

Figure 2, PN 200200396

ECORP Consulting, Inc.
ENVIRONMENTAL CONSULTANTS

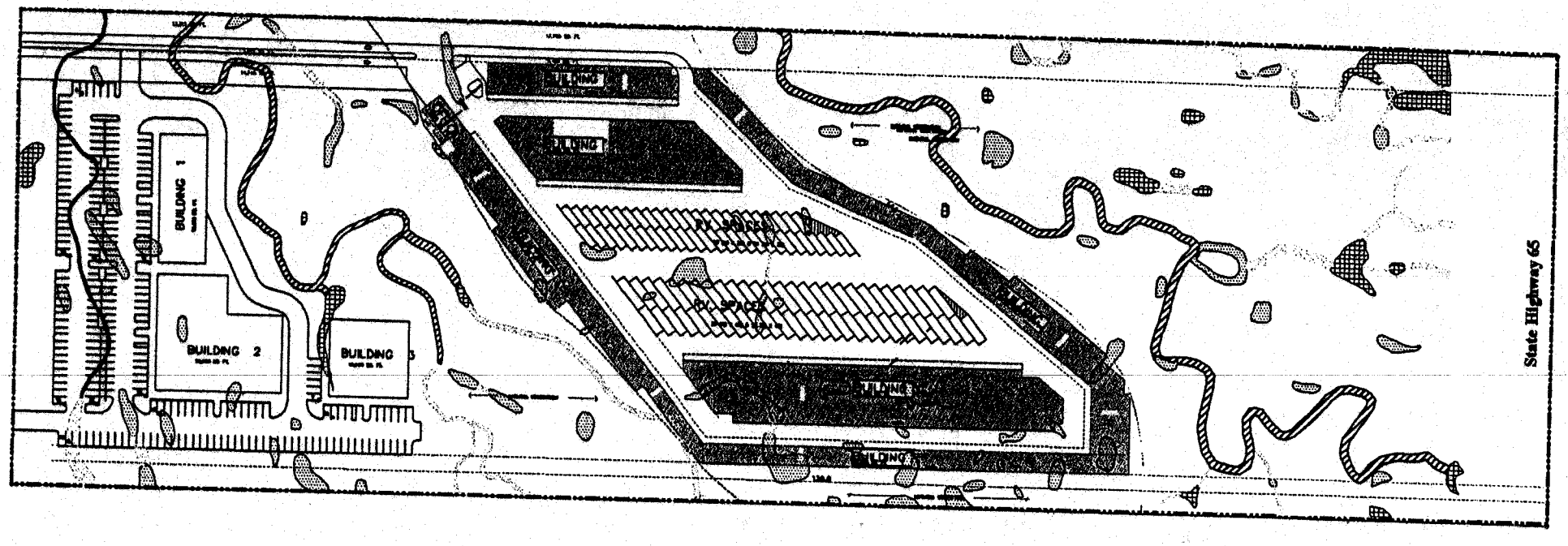



CLASSIFICATION	EXISTING ACREAGE	AVOIDED ACREAGE	IMPACT ACREAGE
Vernal Pool	0.868	0.346	0.522
Seasonal Wetland	0.321	0.278	0.043
Drainage Swale	0.337	0.268	0.069
Intermittent Drainage	0.631	0.544	0.087
TOTAL:	2.157	1.436	0.721

FILENAME: -DWGS\2002-064\HWY65-Imp8x11B.DWG 05/27/03

Land Use Plan

Figure 3, PN 200200396

ECORP Consulting, Inc.
ENVIRONMENTAL CONSULTANTS