Public Notice #200200354
Drawing 1 of 4

UNITED STATES
DEPARTMENT OF THE INT RIOR
GEOLOGICAL SURVEY

VICINITY MAP

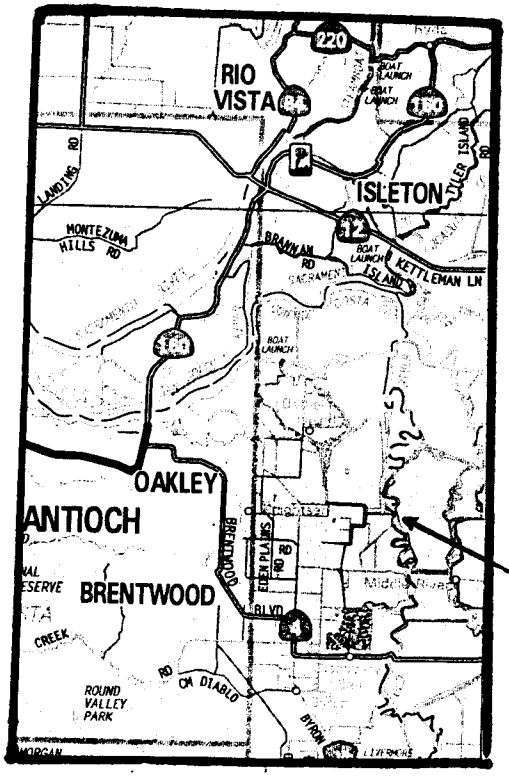

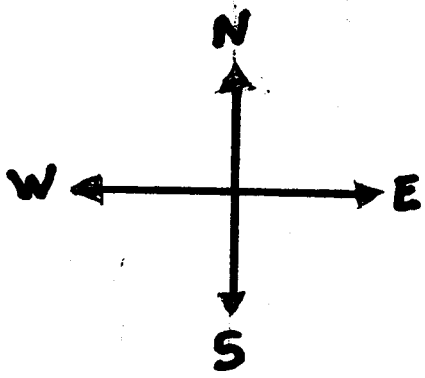

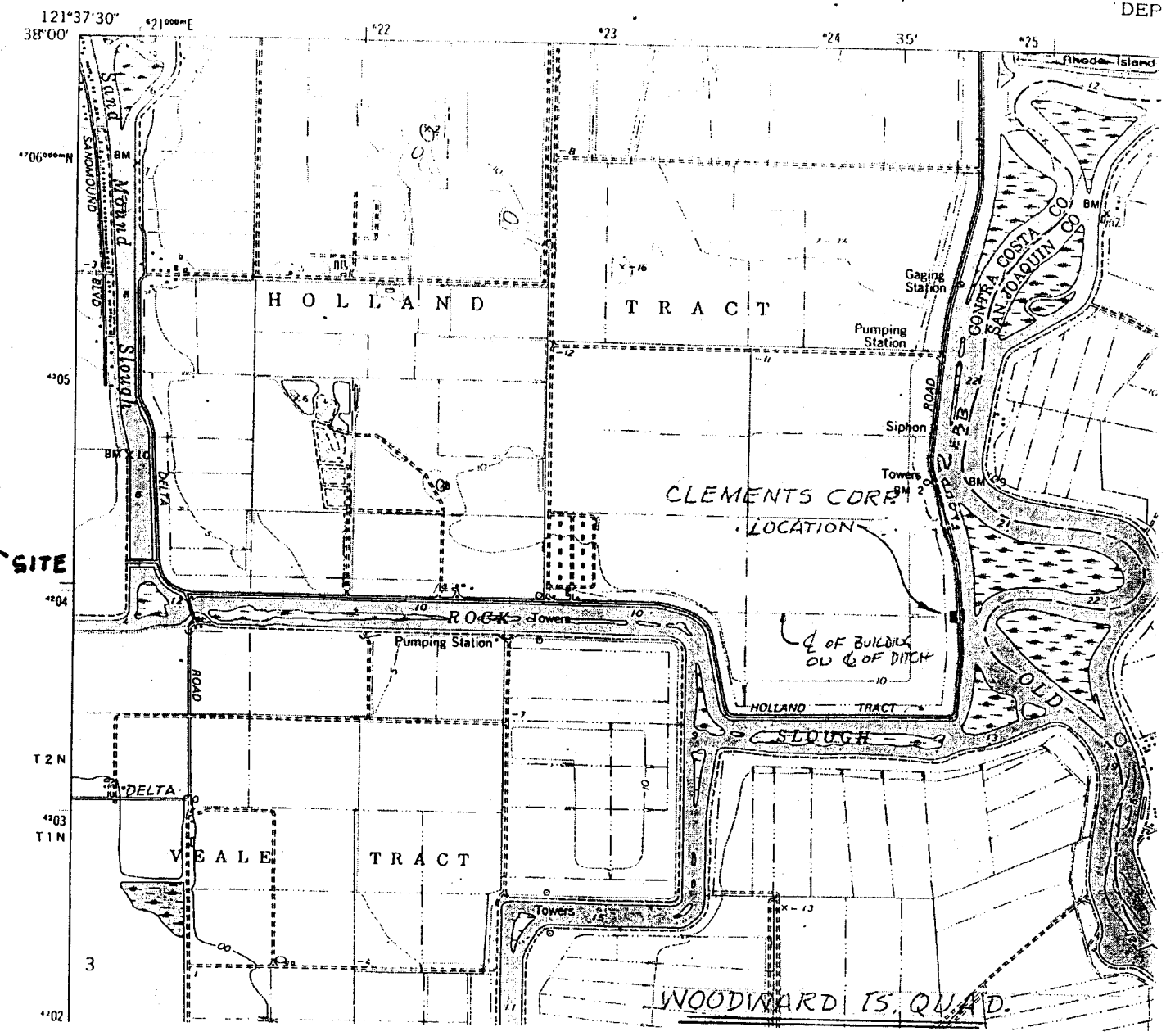

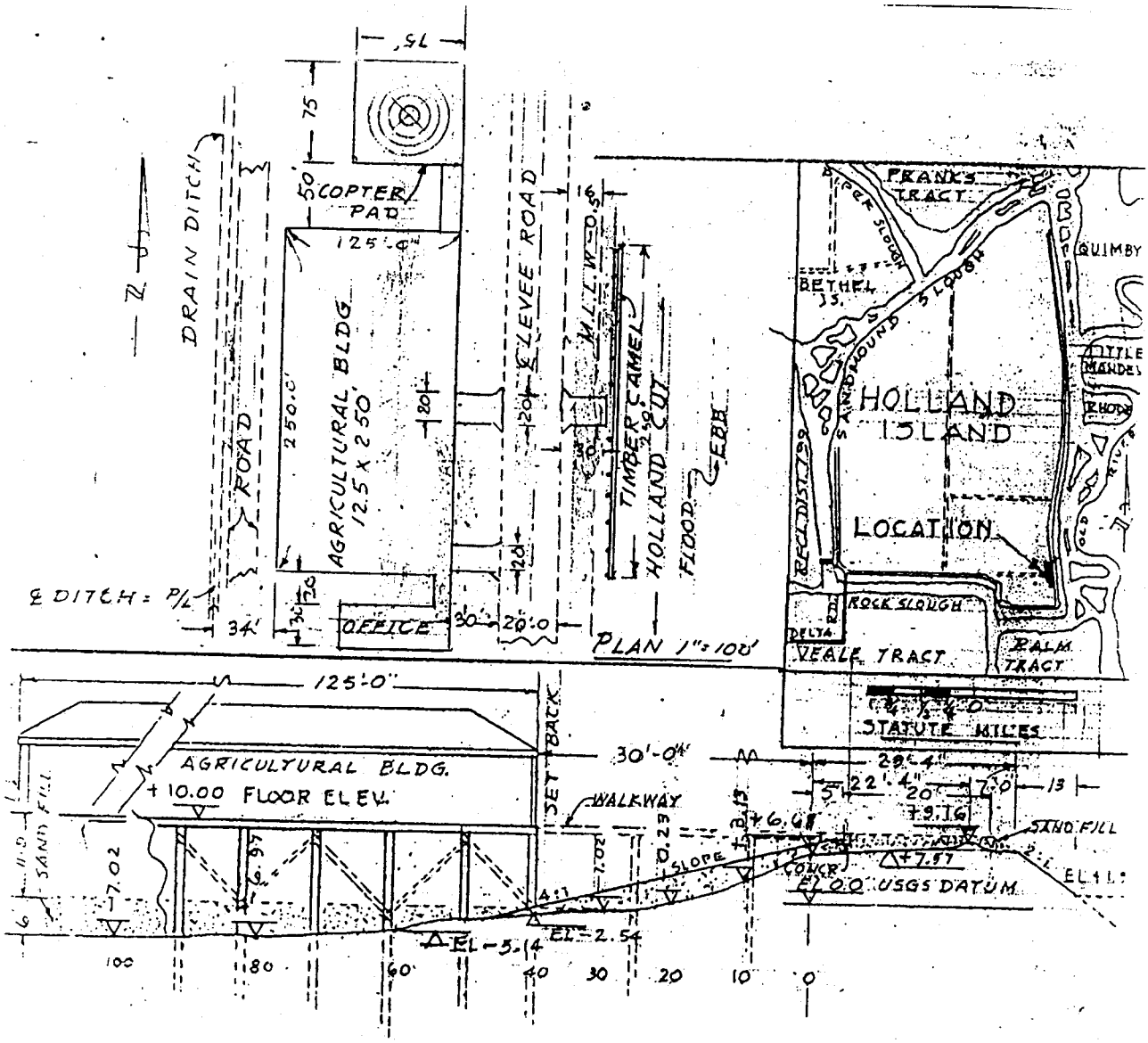

LEVEE SECT AT PROPOSED AGRICULTURAL BLDG.
SCALE 1"=20'

PROPOSED CONSTRUCTION

1 - INSTALL SAND FILL TO EL-3.50 IN WAY OF BLDG.
2 - RAISE ELEV. OF LEVEE TO + 9.00 USGS DATUM
3 - INSTALL TWO 20 FT. WIDE WALKWAYS FROM LEVEE EDGE
4 - INSTALL CONCRETE WALKWAY CURBS AT LEVEE EDGE
5 - INSTALL 18" STEEL BLDG. FOUNDATION PILING
6 - INSTALL ACCESS ROAD FROM LEVEE TO EL-1.02
7 - PAVE LEVEE ROAD FROM END OF COUNTY ROAD TO 260 FT. NORTH OF PROPOSED AG. BLDG.
8 - INSTALL 75'x75' HELICOPTER PAD.

DEVELOPMENT

DEVELOPER: MICHAEL L. CLEMENT CORP.
ADDRESS: 3500 WILBUR AVE
ANTIOCH CA. 94509.
LOCATION - END OF HOLLAND IS. COUNTY ROAD
APN - 0123-040-020
HOLLAND IS. RECL. DIST. #2025
DRAWN - W.E.S. ANDERSON
MAY 9T - 2002 SHT. 1

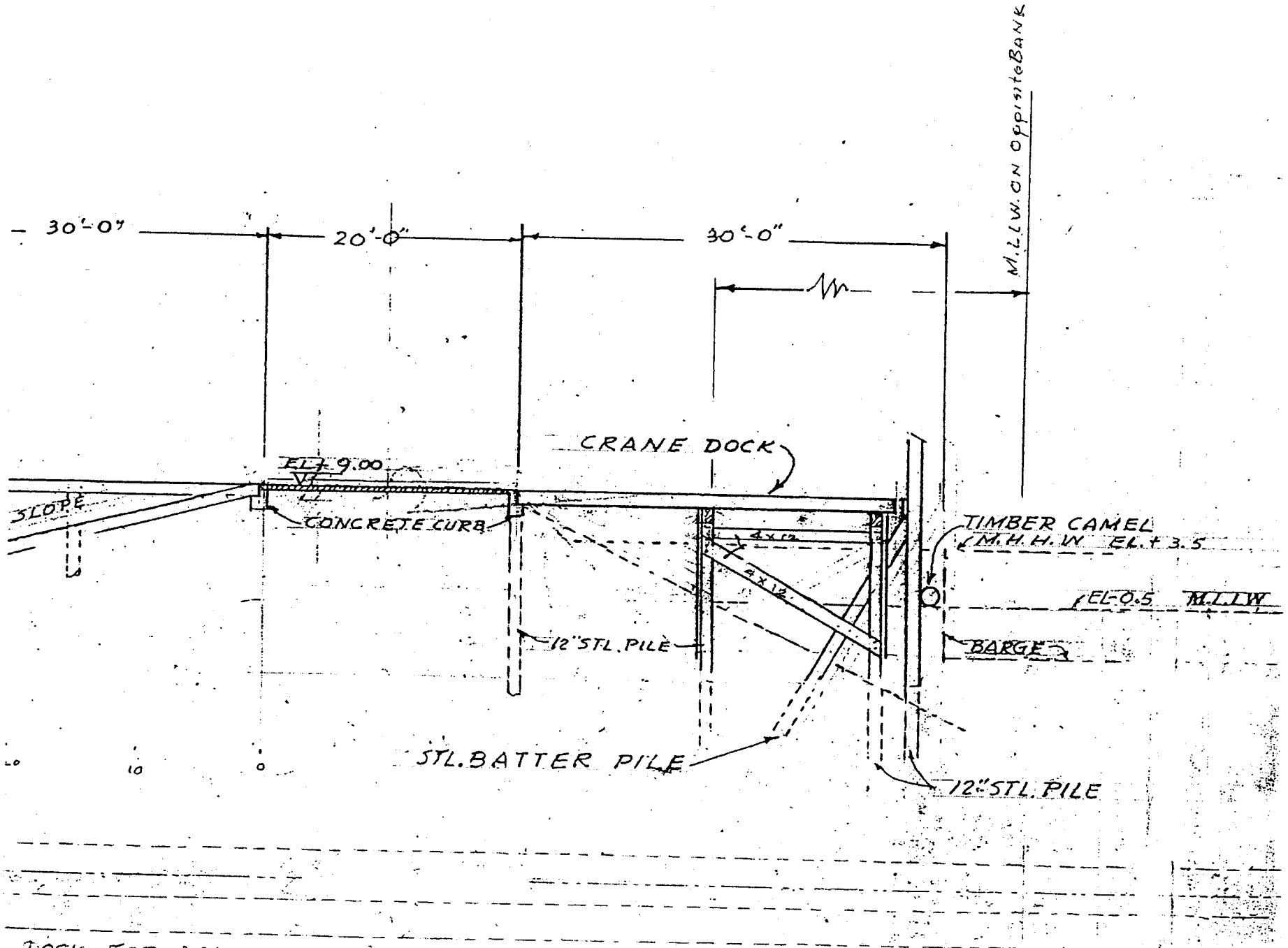

DOCK FOR AGRICULTURAL BUILDING
ACCESS TO LOADING DOCK.
MICHAEL CLEMENT
HOLLAND IS. COFFE PERMIT # 200200354

BARGE LOADING DOCK
SCALE 1/8" = 1'-0"

3

Public Notice #200200354
Drawing 3 of 4

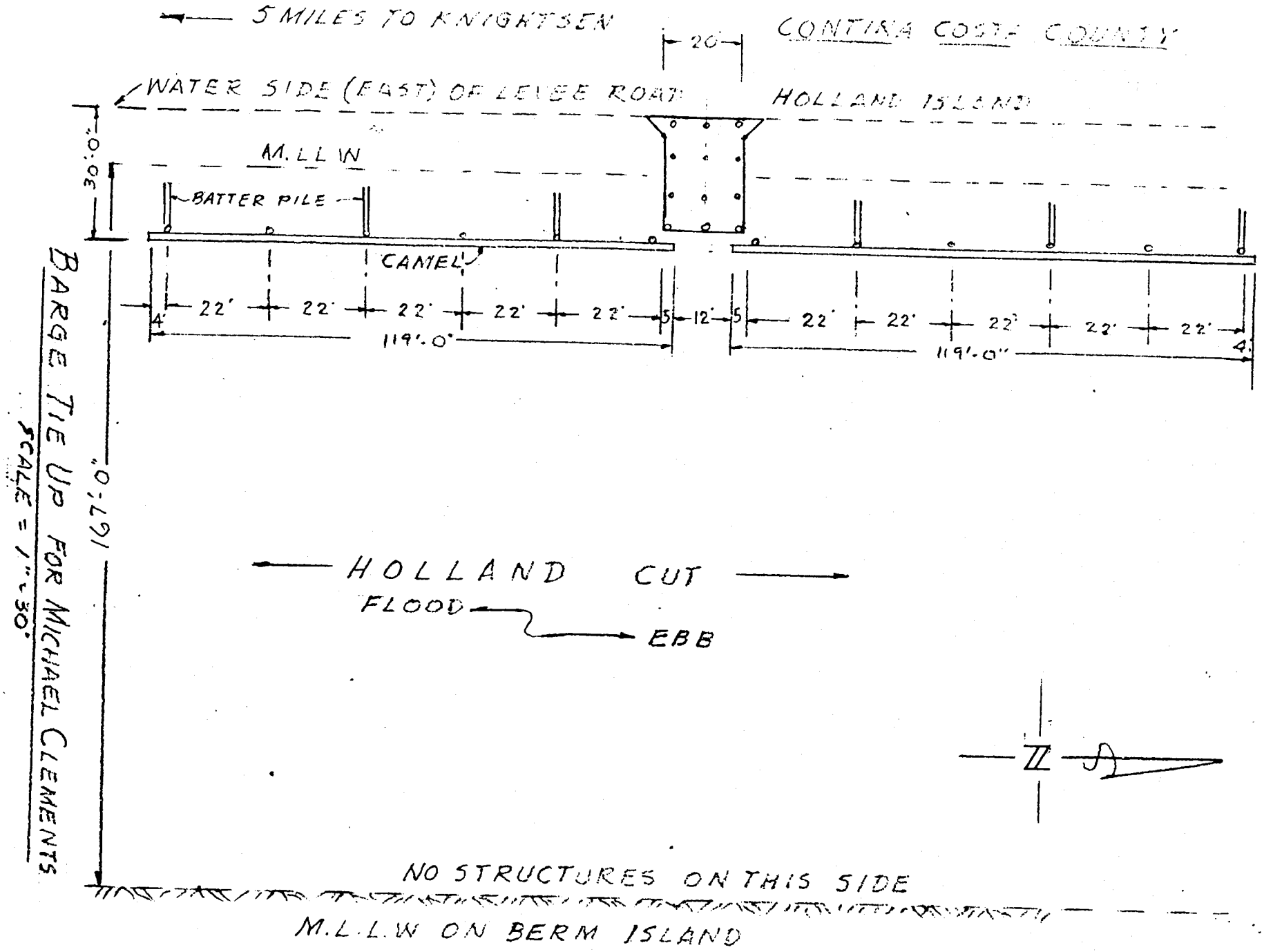

BARGE TIE UP FOR MICHAEL CLEMENTS
SCALE = 1" = 30'

Public Notice #200200354
Drawing 4 of 4