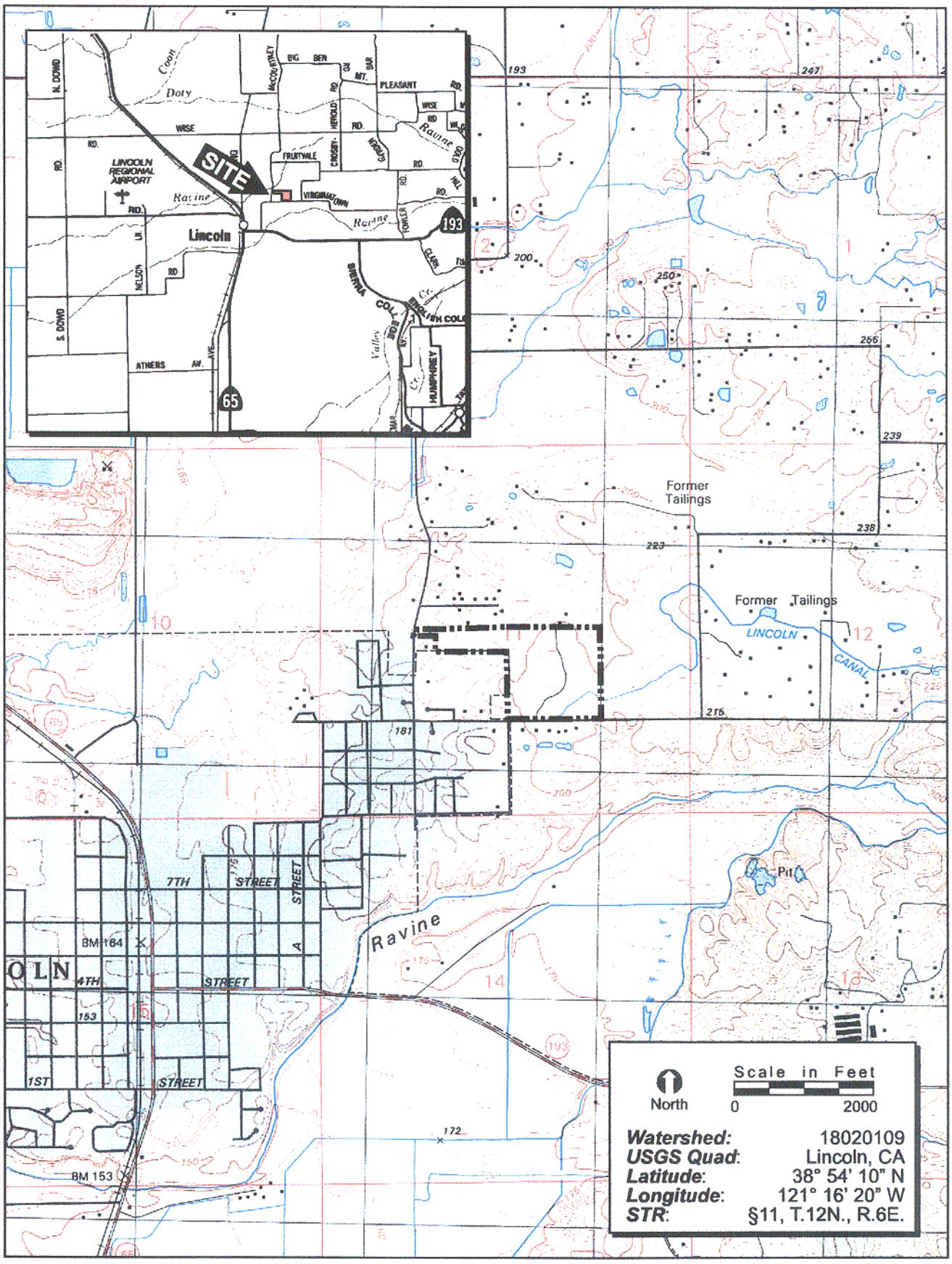

Figure 1 Project Site and Vicinity Map

PN 200200017

ECORP Consulting, Inc.
ENVIRONMENTAL CONSULTANTS
©2004

2003-174 Lincoln Palisades

CLASSIFICATION	EXISTING ACREAGE
Vernal Pool	0.630
Seasonal Wetland	2.219
Seasonal Wetland Swale	1.141
Seasonal Marsh	0.082
TOTAL	4.072

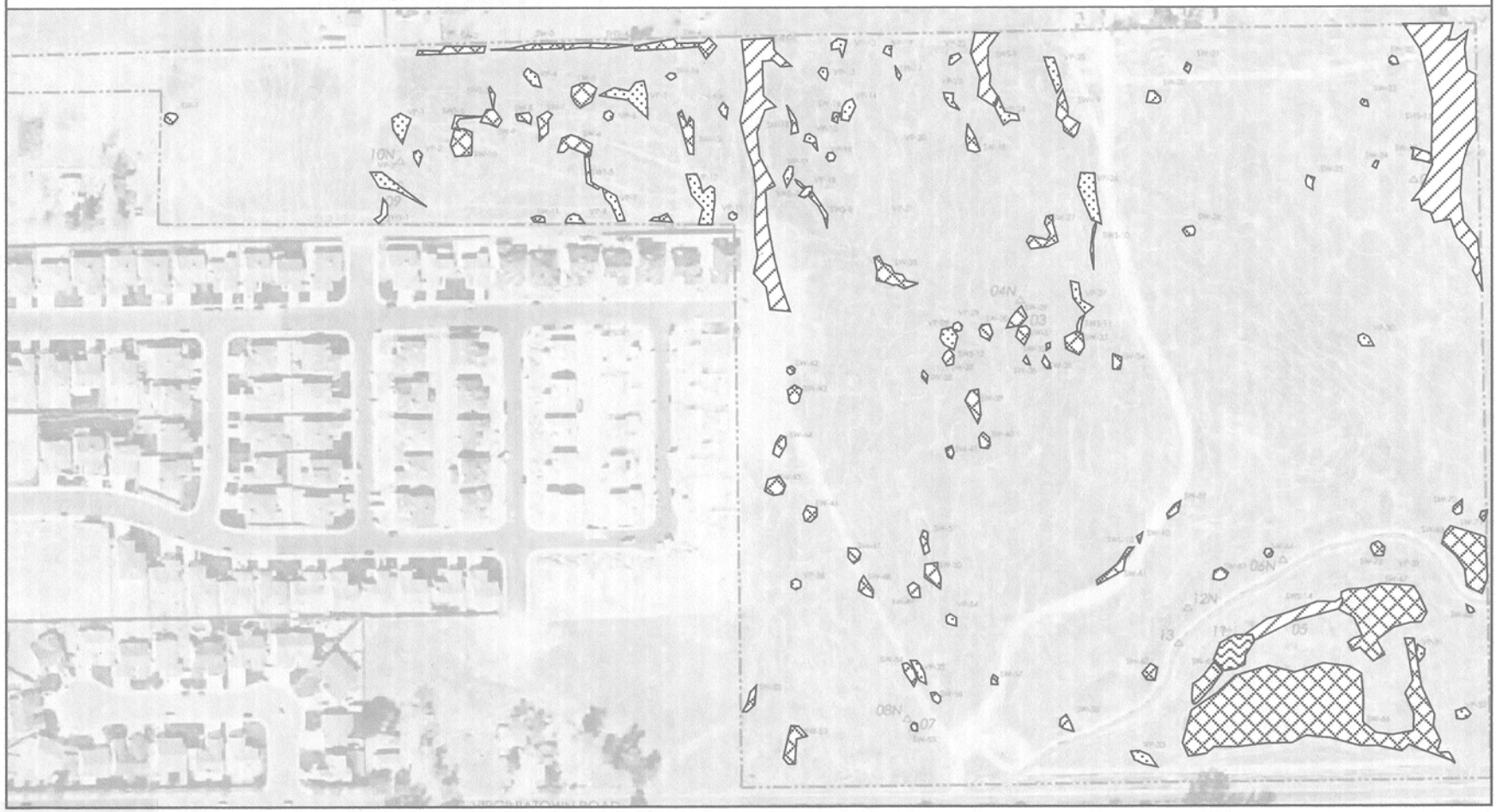

Figure 2 Lincoln Palisades - Wetland Delineation

PN 200200017

ECORP Consulting, Inc.
ENVIRONMENTAL CONSULTANTS
©2004

WETLAND CLASSIFICATION	EXISTING (ac)	IMPACT (ac)
Vernal Pool	0.630	0.630
Seasonal Wetland	2.219	2.219
Seasonal Wetland Swale	1.141	0.498
Seasonal Marsh	0.082	0.082
TOTAL	4.072	3.429

North

Scale in Feet
0 300

Watershed: 18020109
USGS Quad: Lincoln, CA
Latitude: 38° 54' 10" N
Longitude: 121° 16' 20" W
STR: §11, T.12N., R.6E.

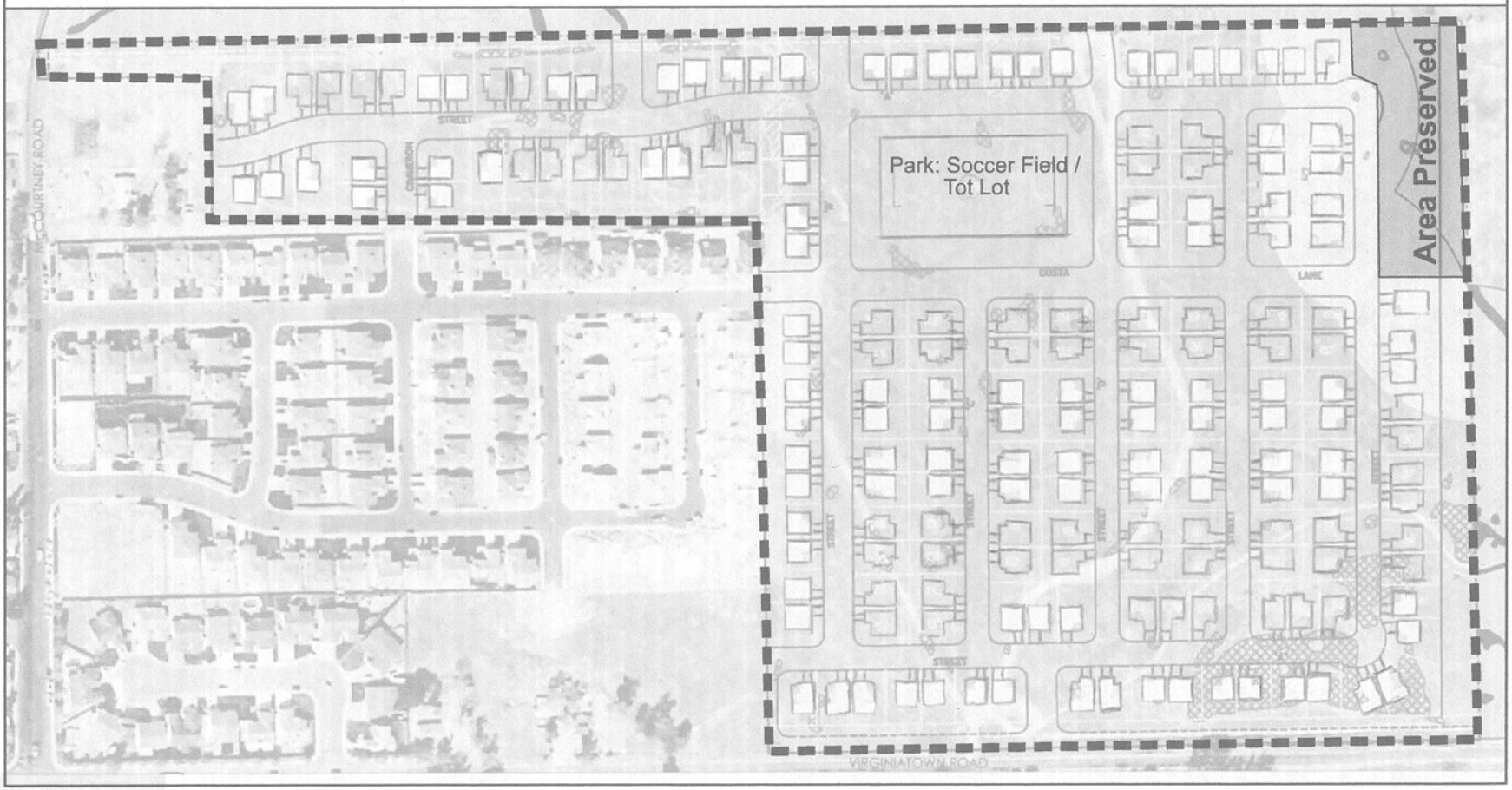

Figure 3 Lincoln Palisades - Land Use Plan
PN 200200017

ECORP Consulting, Inc.
ENVIRONMENTAL CONSULTANTS
©2004