Public Notice# [redacted]

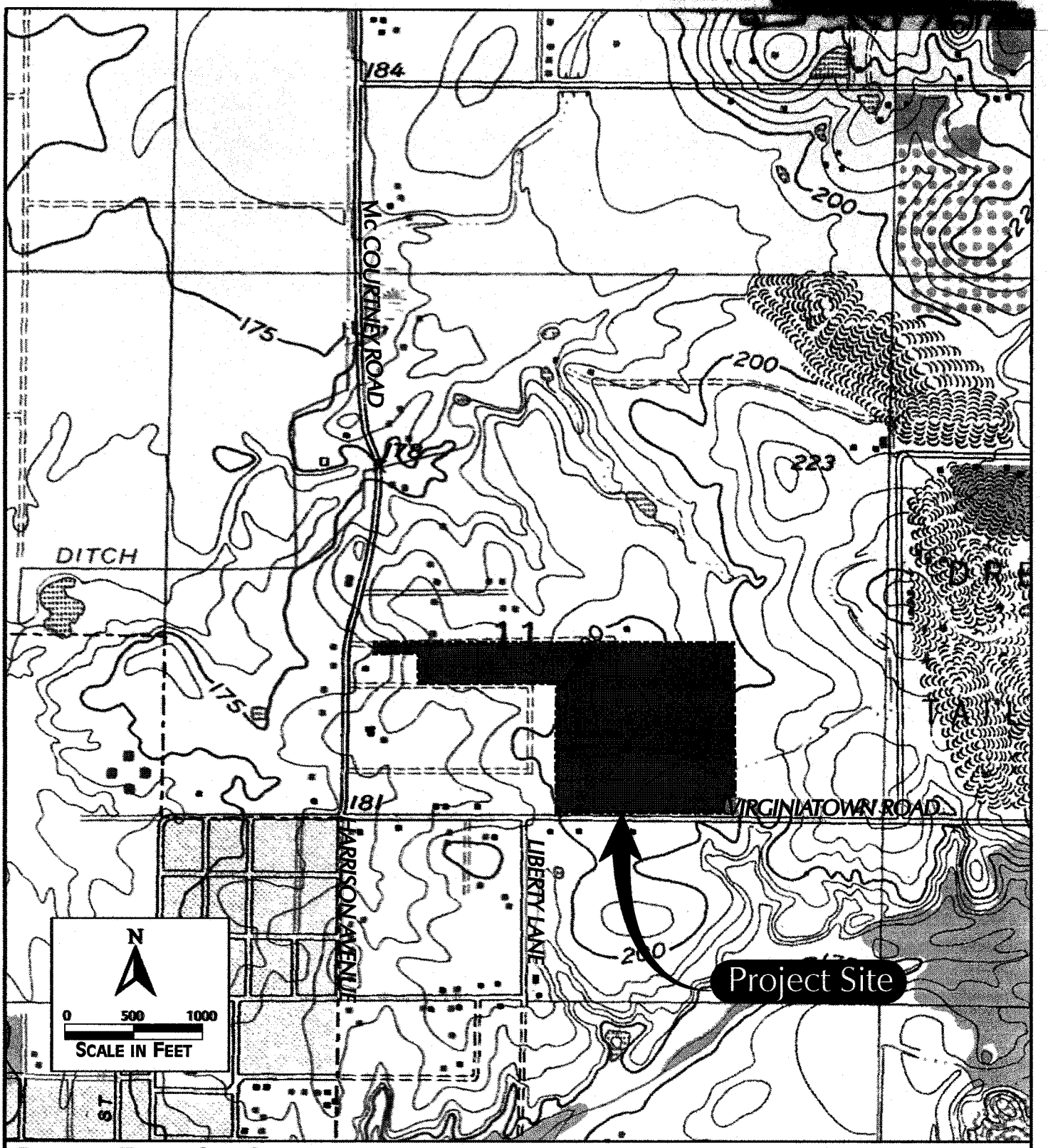

DRAWING TITLE: SITE & VICINITY

PROJECT: LINCOLN HIGHLANDS

LOCATION: PLACER COUNTY

DATE: 01/10/03

FOOTHILL ASSOCIATES

ENVIRONMENTAL CONSULTING • PLANNING
LANDSCAPE ARCHITECTURE

SHEET 1 OF 3

©2003

Public Notice # [redacted]

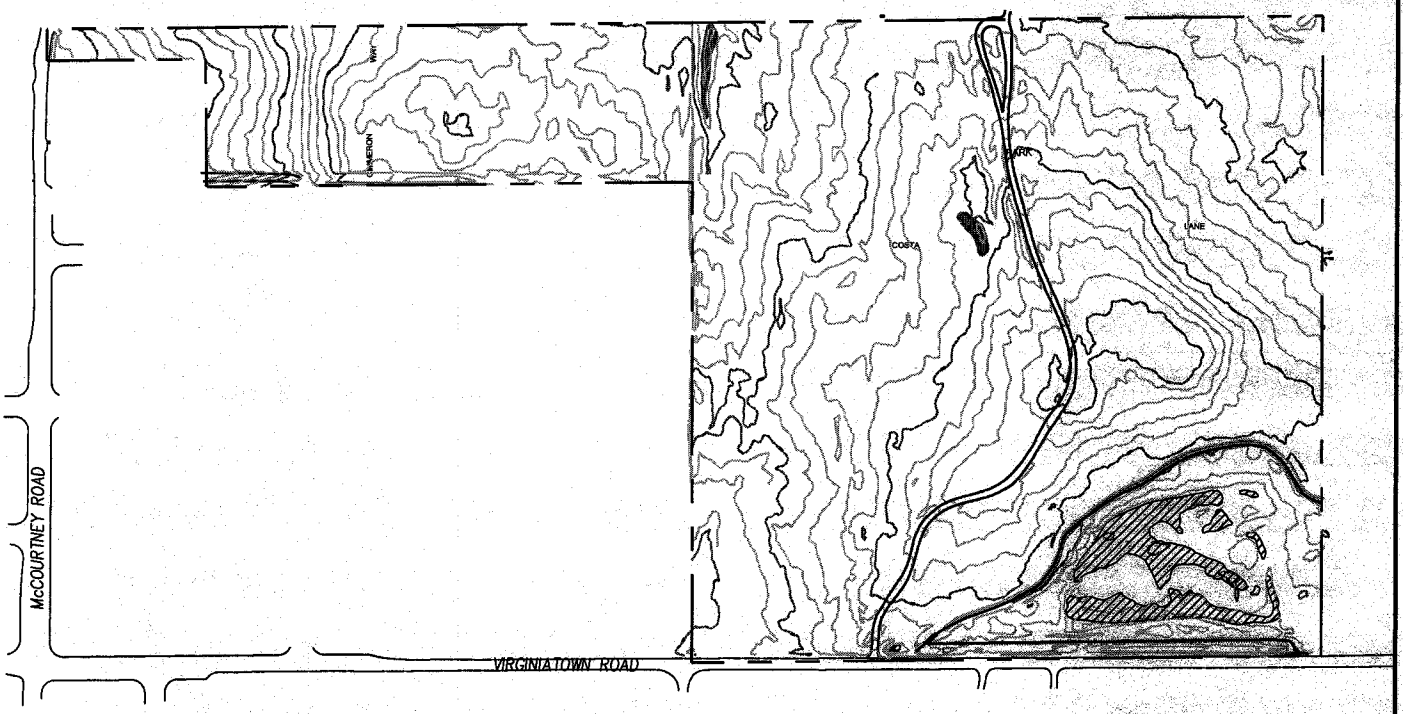

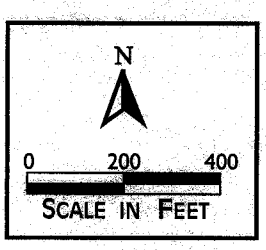

WETLANDS	ACREAGE
Seasonal Marsh	1.09
Vernal Pool	0.12
Intermittent Drainage	0.08
TOTAL:	1.29

DRAWING TITLE: Wetland Delineation

PROJECT: Lincoln Highlands

LOCATION: Placer County

DATE: 01/10/03

FOOTHILL ASSOCIATES
ENVIRONMENTAL CONSULTING • PLANNING
LANDSCAPE ARCHITECTURE

SHEET 2 OF 3

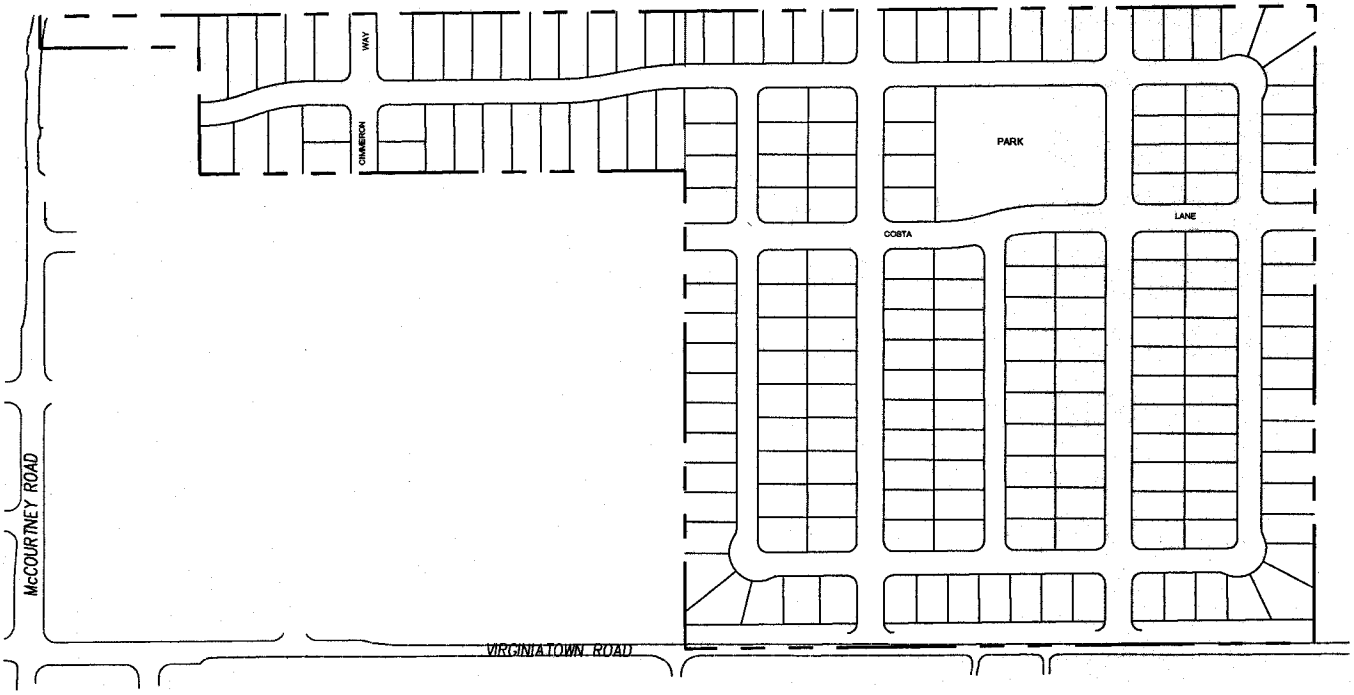

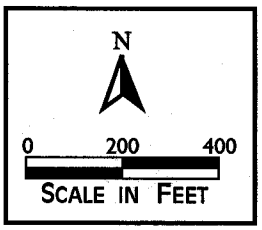

Digital base data provided by Burrell Engineering

DRAWING TITLE: Proposed Land Use

PROJECT: Lincoln Highlands

LOCATION: Placer County

DATE: 01/10/03

FOOTHILL ASSOCIATES

ENVIRONMENTAL CONSULTING • PLANNING
LANDSCAPE ARCHITECTURE

SHEET 3 OF 3