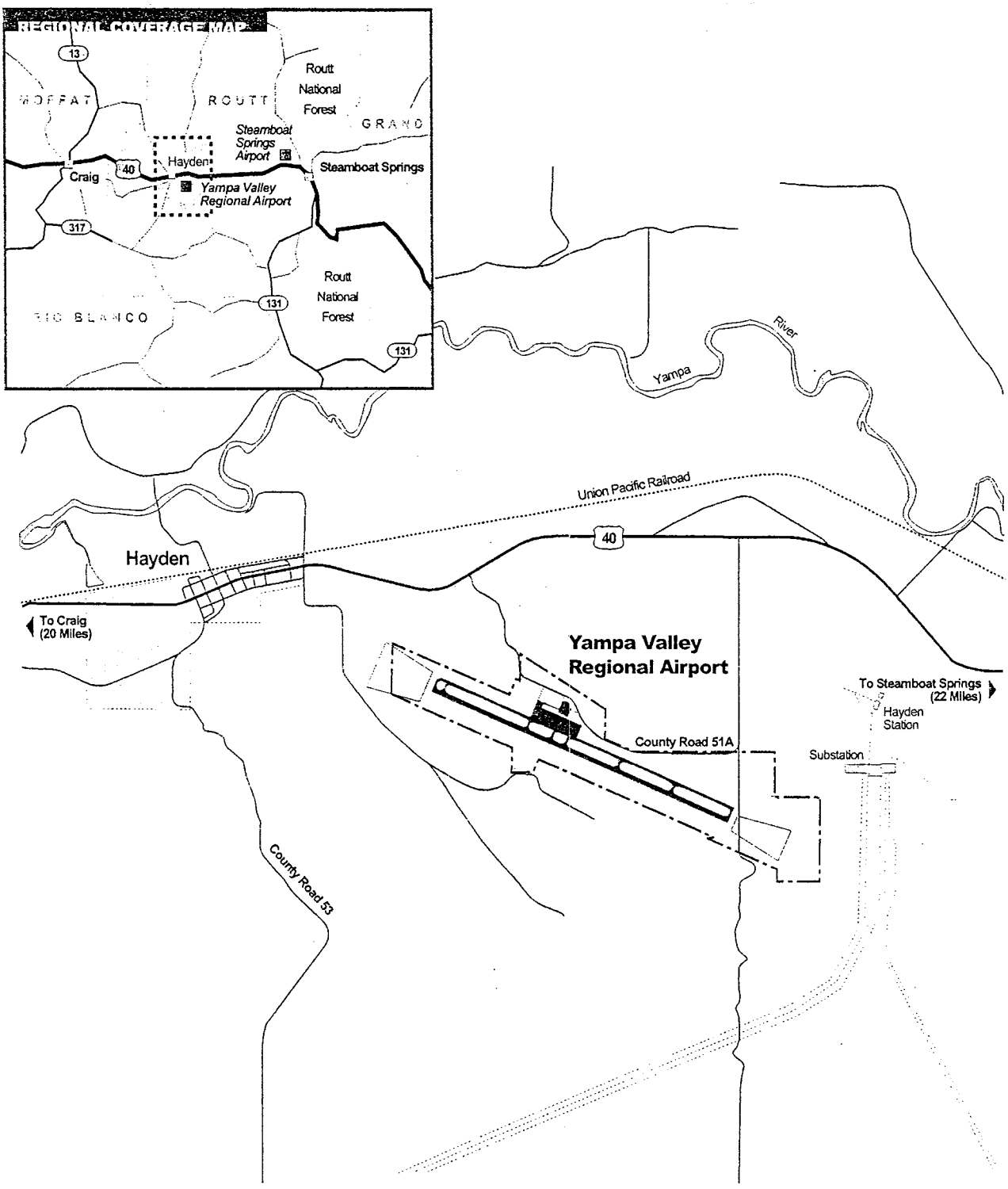

NOT TO SCALE

Figure A1 *Airport Location Map/Vicinity Map*

Figure 1.

Yampa Valley Regional Airport
General Vicinity Map

SOURCE: National Geographic : The American Road - 1998.

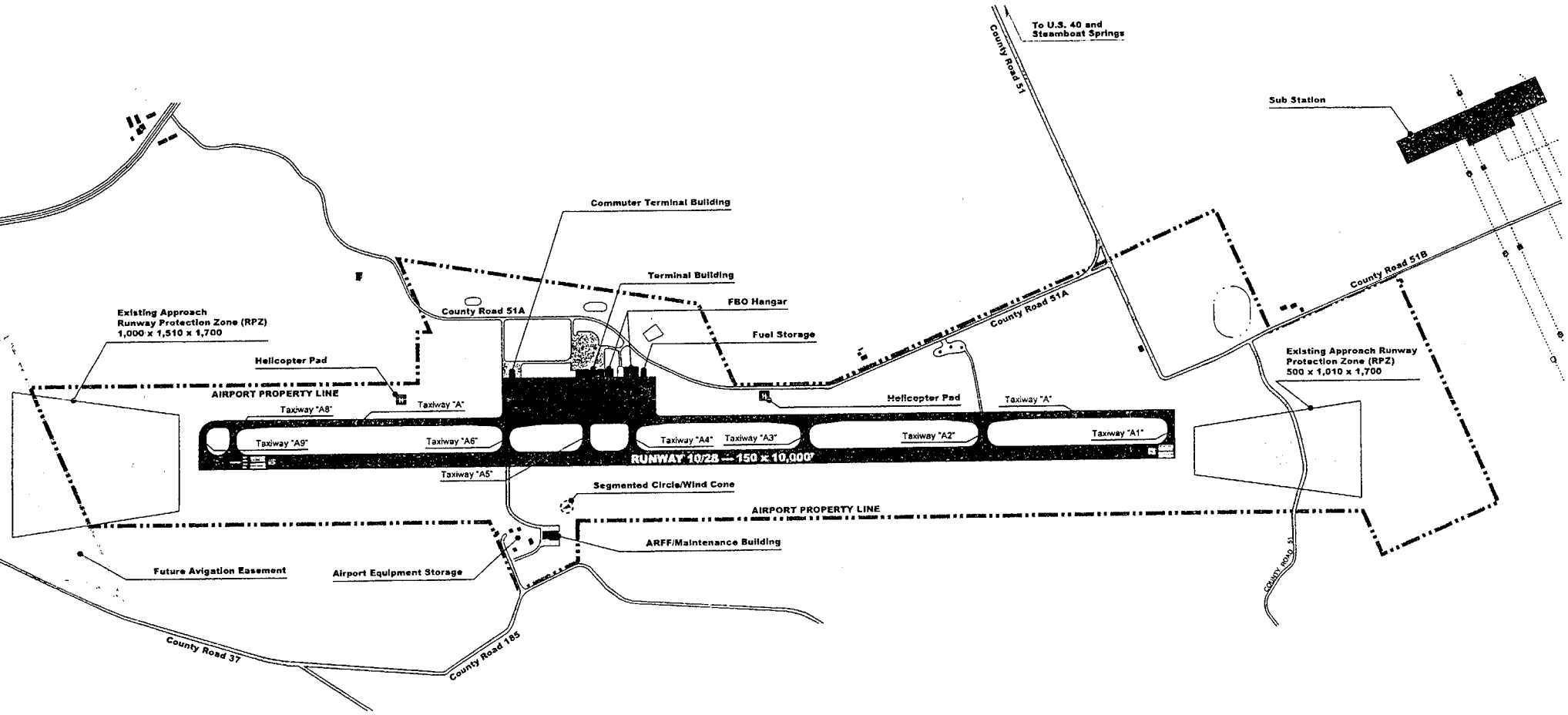

Figure 2.

Yampa Valley Regional Airport
Existing Airport

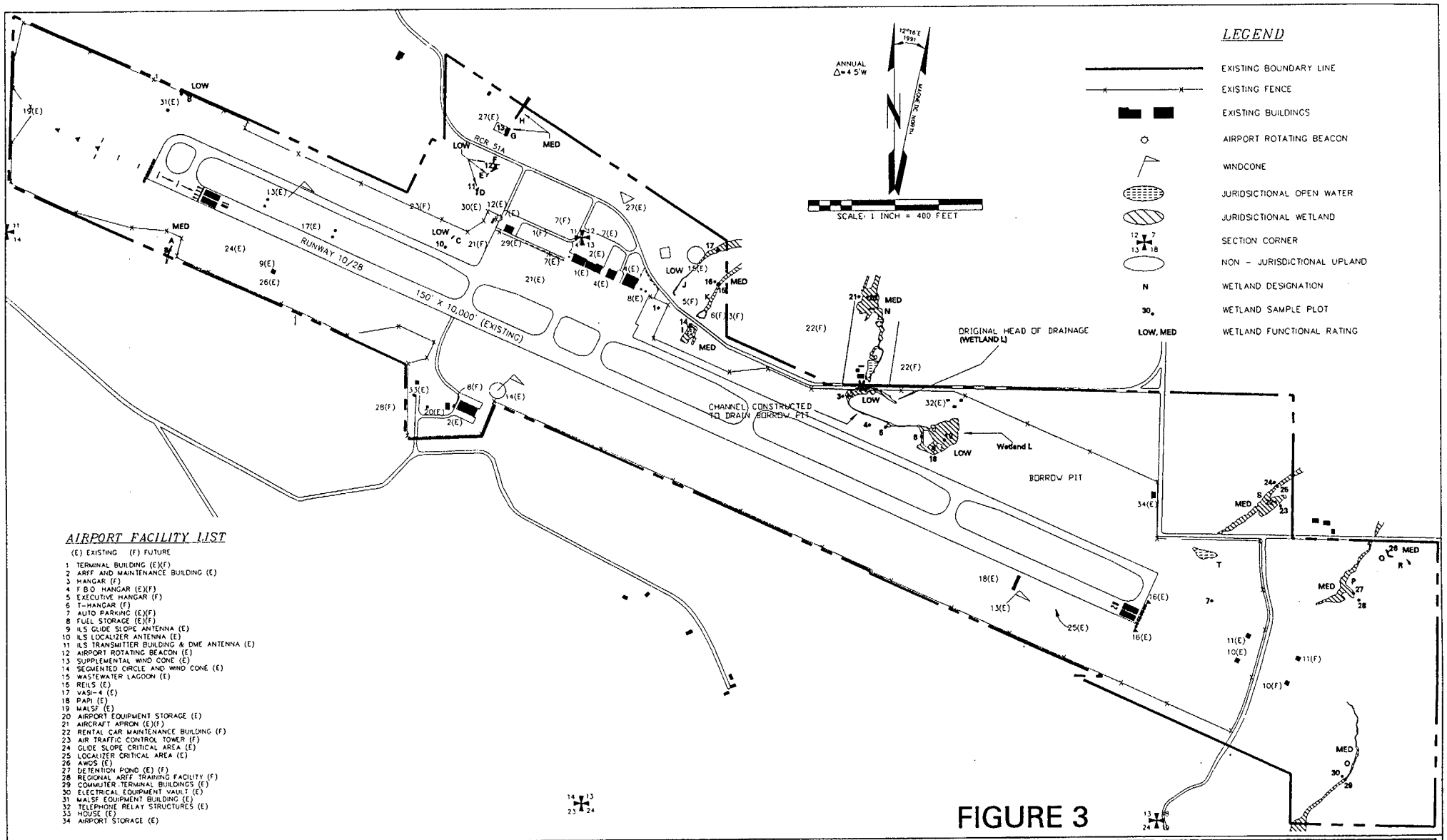

AIRPORT FACILITY LIST

(E) EXISTING (F) FUTURE

1 TERMINAL BUILDING (E)(F)
2 ARFF AND MAINTENANCE BUILDING (E)
3 HANGAR (F)
4 FBO HANGAR (E)(F)
5 EXECUTIVE HANGAR (F)
6 T-HANGAR (F)
7 AUTO PARKING (E)(F)
8 FUEL STORAGE (E)(F)
9 ILS GLIDE SLOPE ANTENNA (E)
10 ILS LOCALIZER ANTENNA (E)
11 ILS TRANSMITTER BUILDING & DME ANTENNA (E)
12 AIRPORT ROTATING BEACON (E)
13 SUPPLEMENTAL WIND CONE (E)
14 SEGMENTED CIRCLE AND WIND CONE (E)
15 WASTEWATER LAGOON (E)
16 REILS (E)
17 VASI-4 (E)
18 PAPI (E)
19 MALSF (E)
20 AIRPORT EQUIPMENT STORAGE (E)
21 AIRCRAFT APRON (E)(F)
22 RENTAL CAR MAINTENANCE BUILDING (F)
23 AIR TRAFFIC CONTROL TOWER (F)
24 GLIDE SLOPE CRITICAL AREA (E)
25 LOCALIZER CRITICAL AREA (E)
26 AWOS (E)
27 DETENTION POND (E) (F)
28 REGIONAL ARFF TRAINING FACILITY (F)
29 COMMUTER TERMINAL BUILDINGS (E)
30 ELECTRICAL EQUIPMENT VAULT (E)
31 MALSF EQUIPMENT BUILDING (E)
32 TELEPHONE RELAY STRUCTURES (E)
33 HOUSE (E)
34 AIRPORT STORAGE (E)

FIGURE 3

WETLAND DELINEATION BY:
Western Biomonitoring, LLC

Washington Infrastructure Services, Inc
PHONE (303) 843-2200 FAX (303) 843-2700

YAMPA VALLEY REGIONAL AIRPORT
ROUTT COUNTY, COLORADO

REV NO	DATE	DESCRIPTION	APP
		HDNEXA21	
1	5/7/01	REVISED FOR WETLAND DELINEATION	K.S.C.

DES J.K.W.
DR K.A.C.
CH N.E.R.
APP H.G.I.

JURISDICTIONAL WETLANDS AND WATERS OF THE UNITED STATES

DATE MARCH 2000 EXHIBIT A

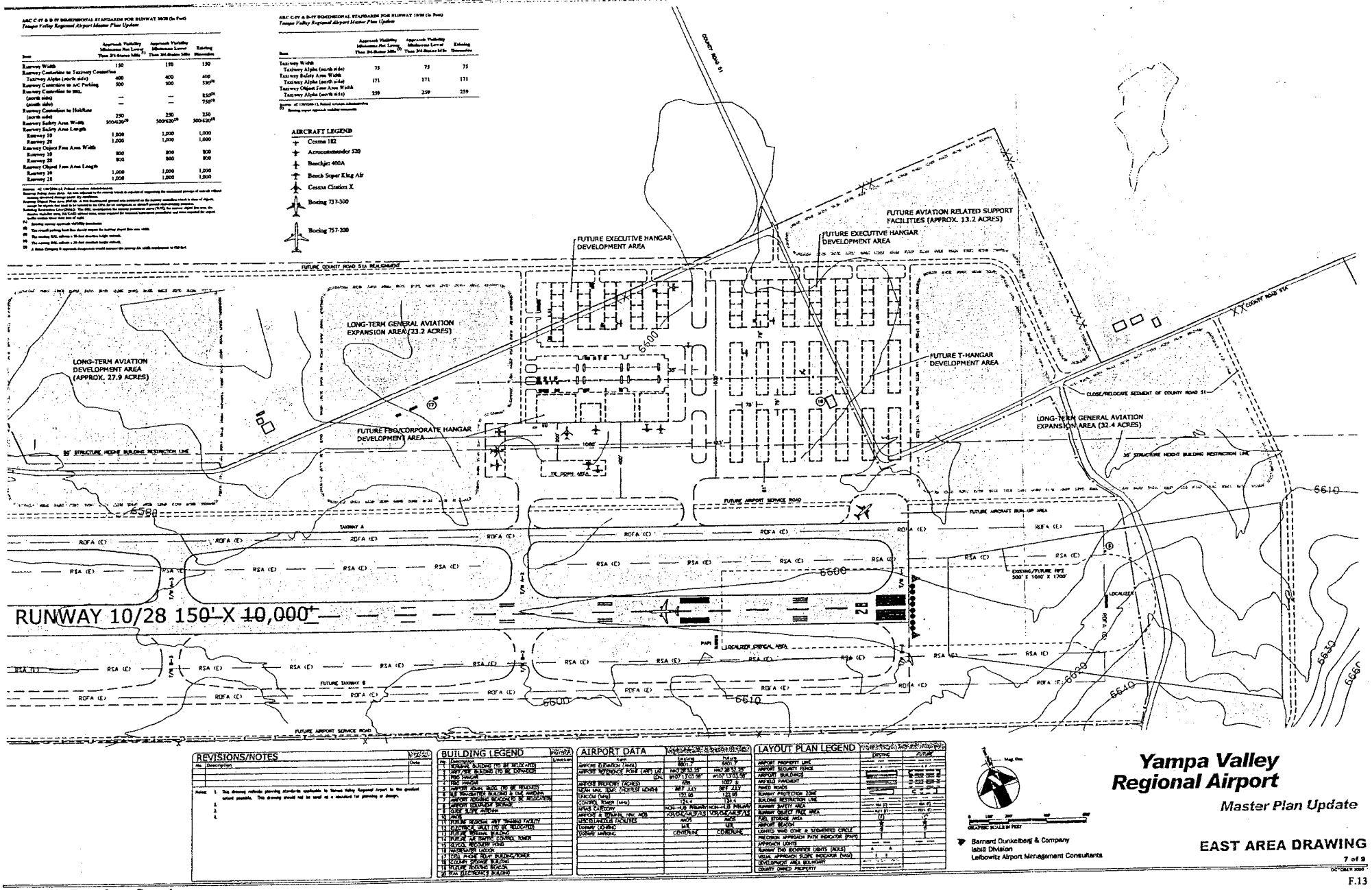

Figure F8 ***East Area Drawing***

Figure 4.

Yampa Valley Regional Airport
General Aviation Development

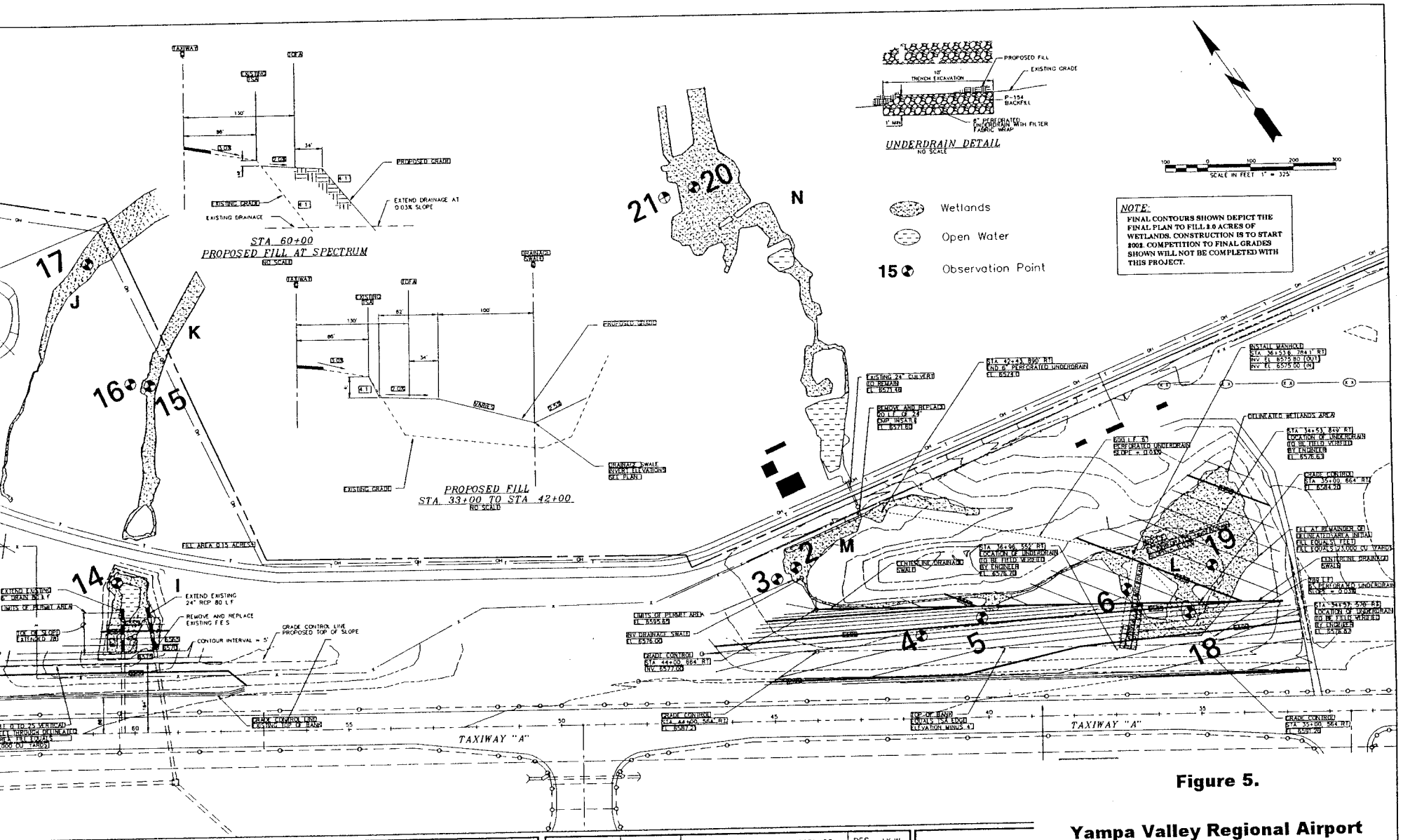

Washington Infrastructure Services, Inc
PHONE (303) 948-4001 FAX (303) 948-4789

YAMPA VALLEY REGIONAL AIRPORT
ROUTT COUNTY, COLORADO

HDN-2278	WETLAND	A.I.P. PROJ. NO. 3-08-0031-25	DES. J.K.W.
			DR. S.A.N.
			PL. J.K.W.
			CH. - - -
REV. NO	DATE	DESCRIPTION	APP. APP. - - -

Contour Interv

Figure 5.

Yampa Valley Regional Airport
Wetland Impact Map

Location Map of the Property
Crawford Ranch Conservation Project

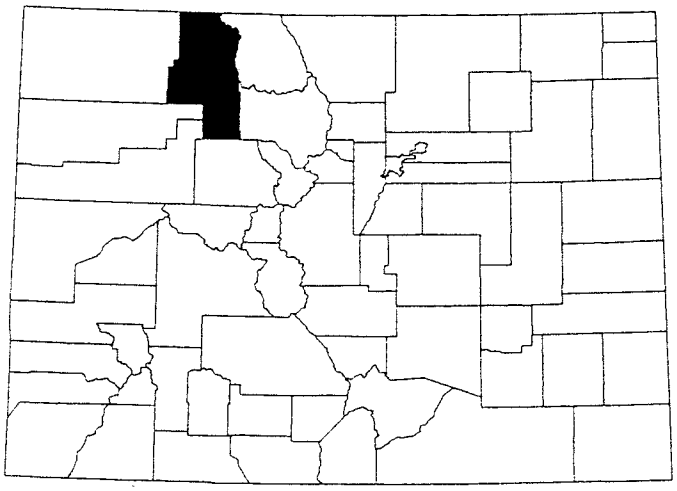

Colorado

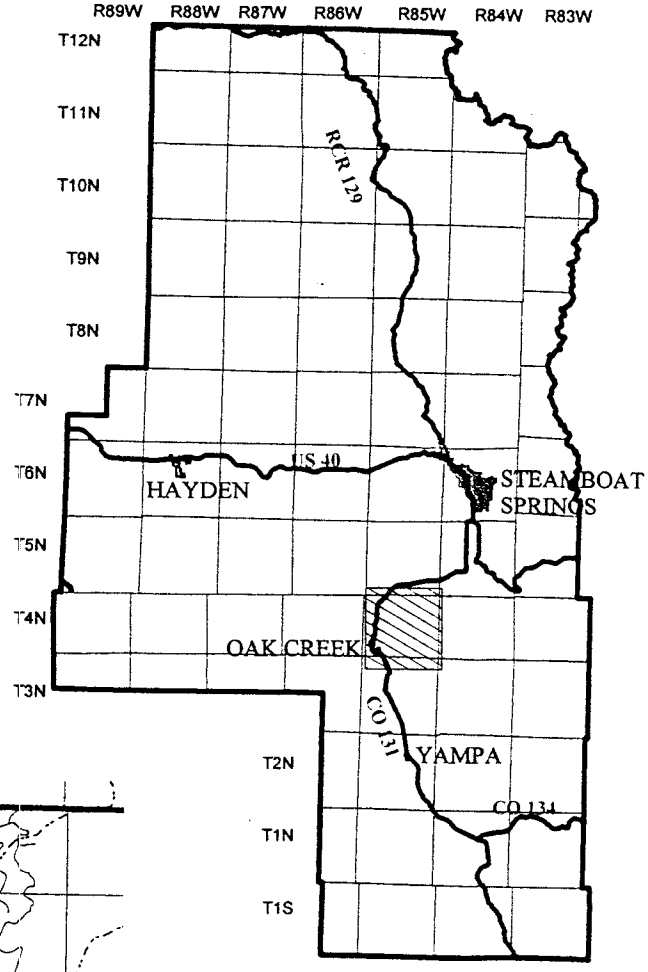

Routt County

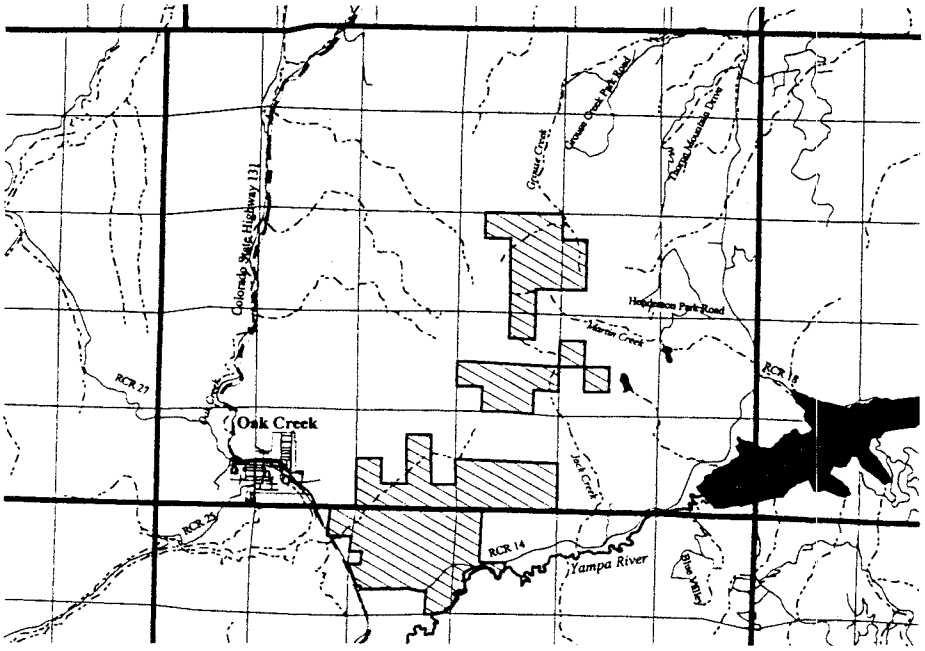

Yampa Valley Land Trus

Township 4 North Range 85 West
(Part of Township 3 North Range 85 West)

Figure 6.
Crawford Ranch.
Location Map of the Crawford Ranch Conservation Project

Map of Characteristics
Crawford Property

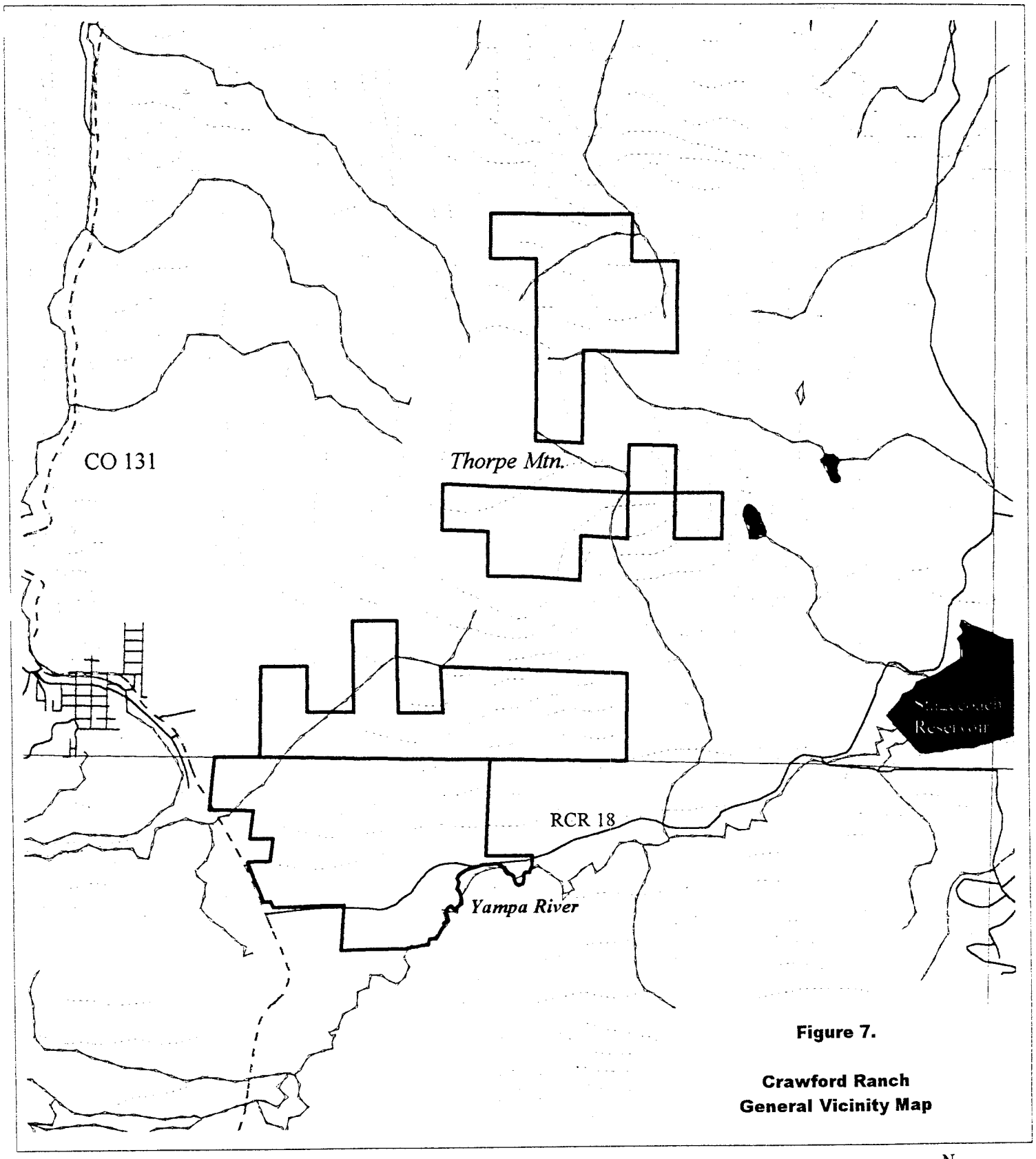

Figure 7.

Crawford Ranch
General Vicinity Map

Crawford Property

Yampa Valley Land Trust

This map was created using public data. All locations are approximate and should not be used for legal purposes.

N