Figure 1 – Vicinity Map

PN 200150184

TopoZone.com

Target is UTM 12 409086E 4556481N - **ROY** quad [Quad Info]

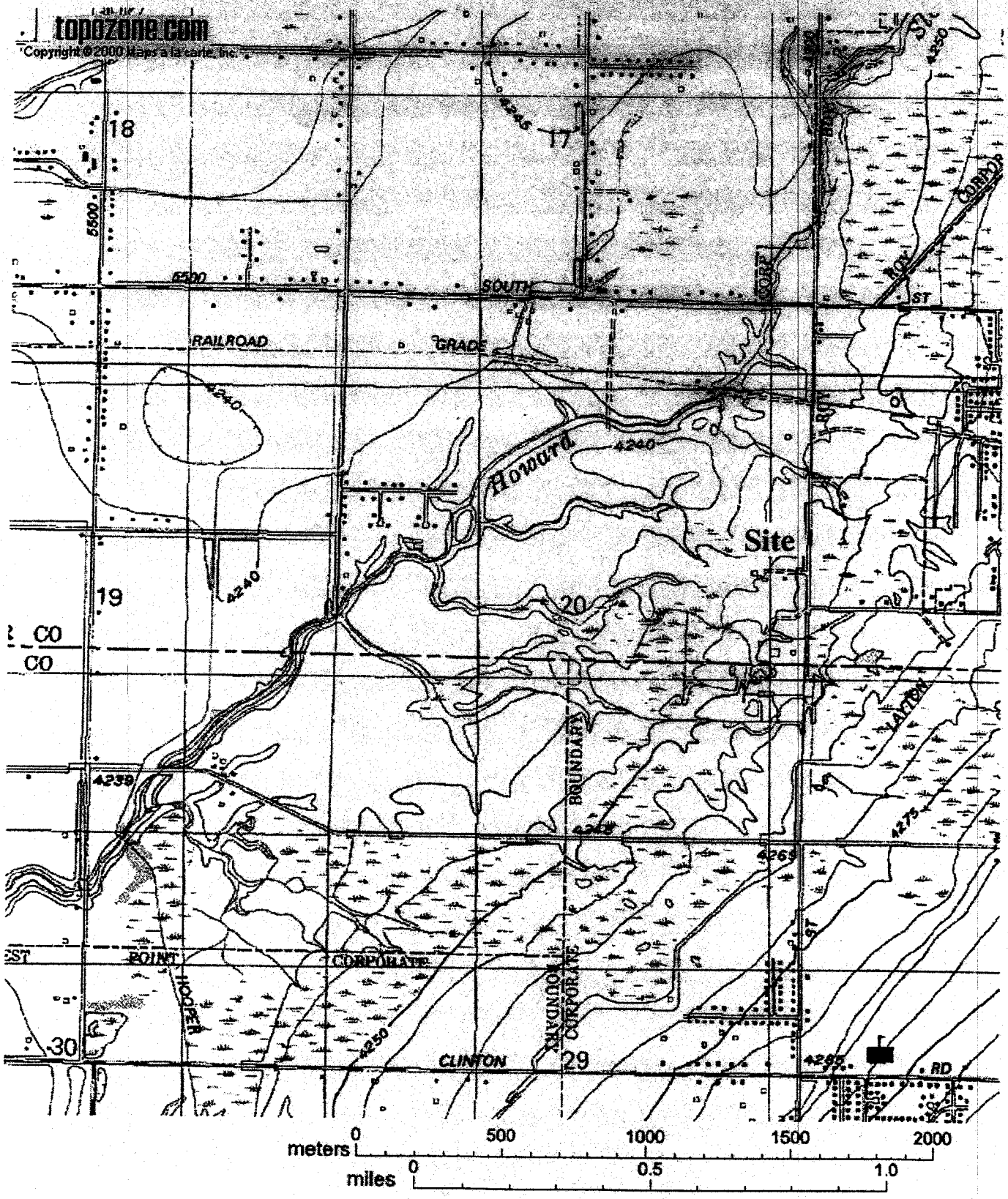

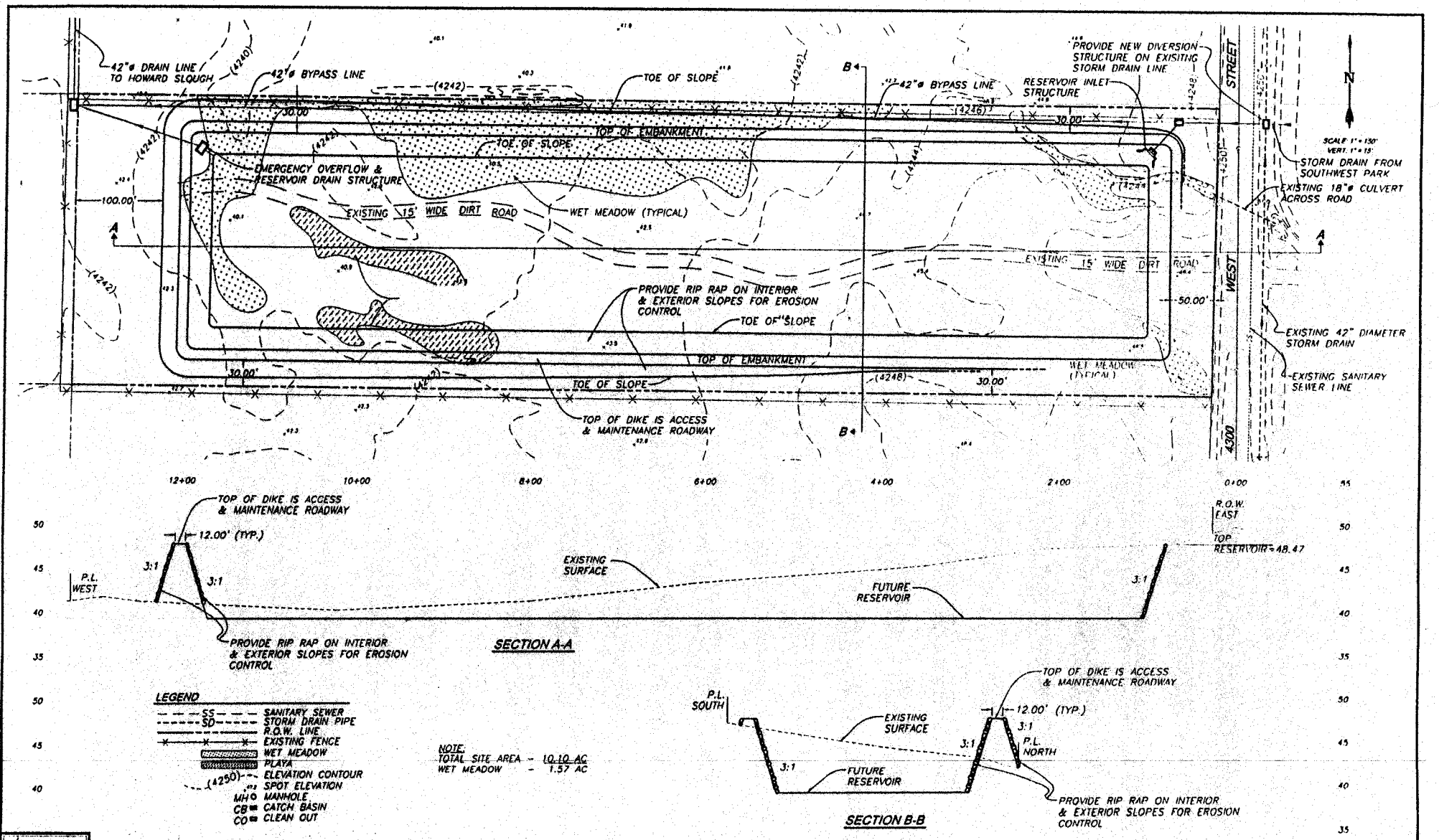

WASATCH CIVIL
Consulting Engineering
885 WEST PLEASANT VIEW DRIVE
PLEASANT VIEW, UTAH 84414

REV.	DATE	APPR.	NOTE

DESIGNED M.J.M. DATE 2 JULY 02
DRAWN I.L.B. SCALE HORIZ. 1"=150'
CHECKED M.J.M. VERT. 1"=15'

PN 200150184
Figure 2

4300 WEST STREET RESERVOIR PROPERTY
FIGURE 3 - SITE DEVELOPEMENT PLAN
RESERVOIR EXHIBIT

1

DH 02-01
Roy Water Conservancy District

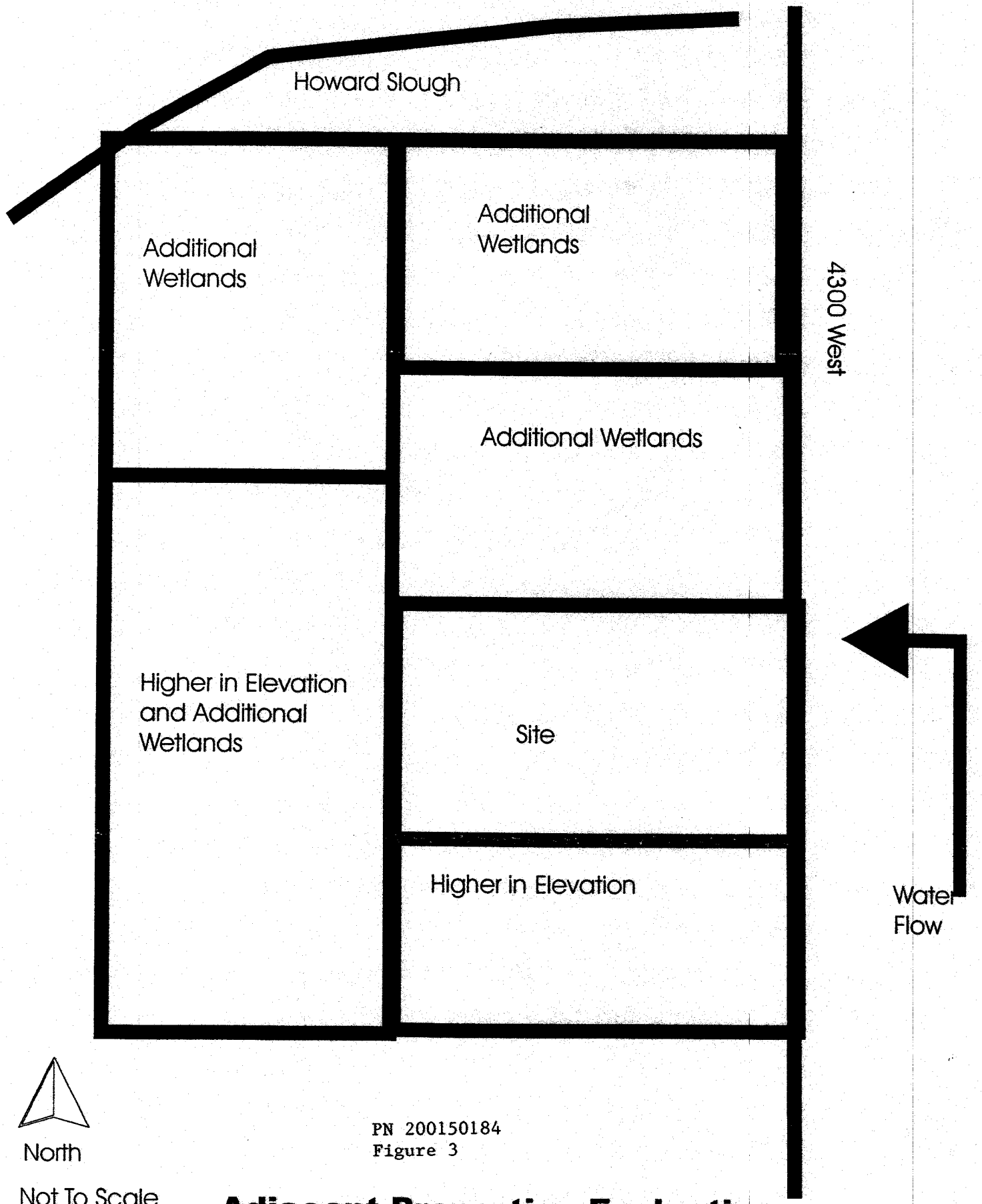

PN 200150184
Figure 3

Not To Scale

Adjacent Properties Evaluation