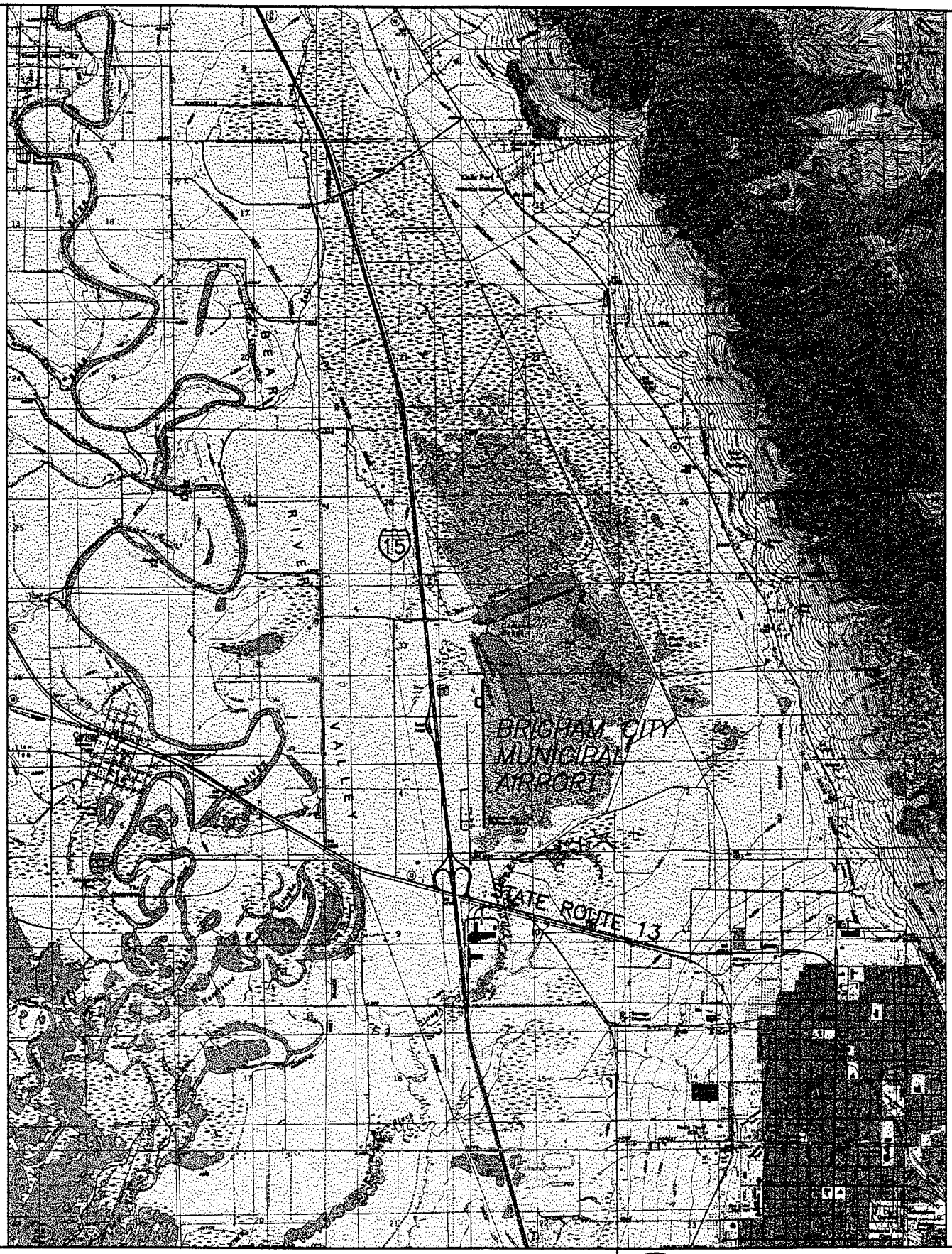

BRIGHAM MUNICIPAL AIRPORT
VICINITY MAP

CREAMER & NOBLE
ENGINEERS
ST. GEORGE, UTAH

FIGURE 2

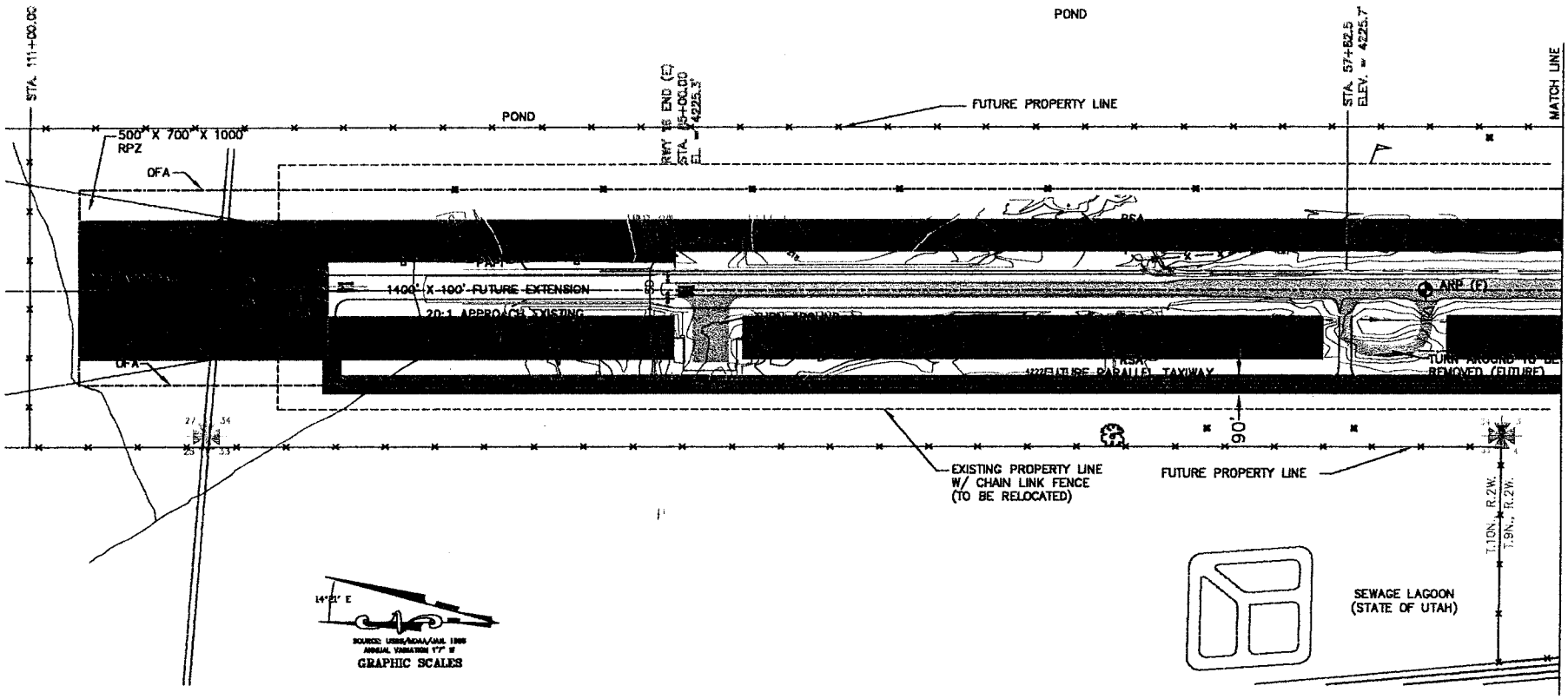

BRIGHAM MUNICIPAL AIRPORT

BRIGHAM CITY, UTAH

FIGURE 3 – 404 PERMIT – TYPICAL EMBANKMENT FOOTPRINT

SHEET 1 of 2

CREAMER & NOBLE ENGINEERS

DRAWING DATE:	SCALE:
DECEMBER 2000	AS SHOWN

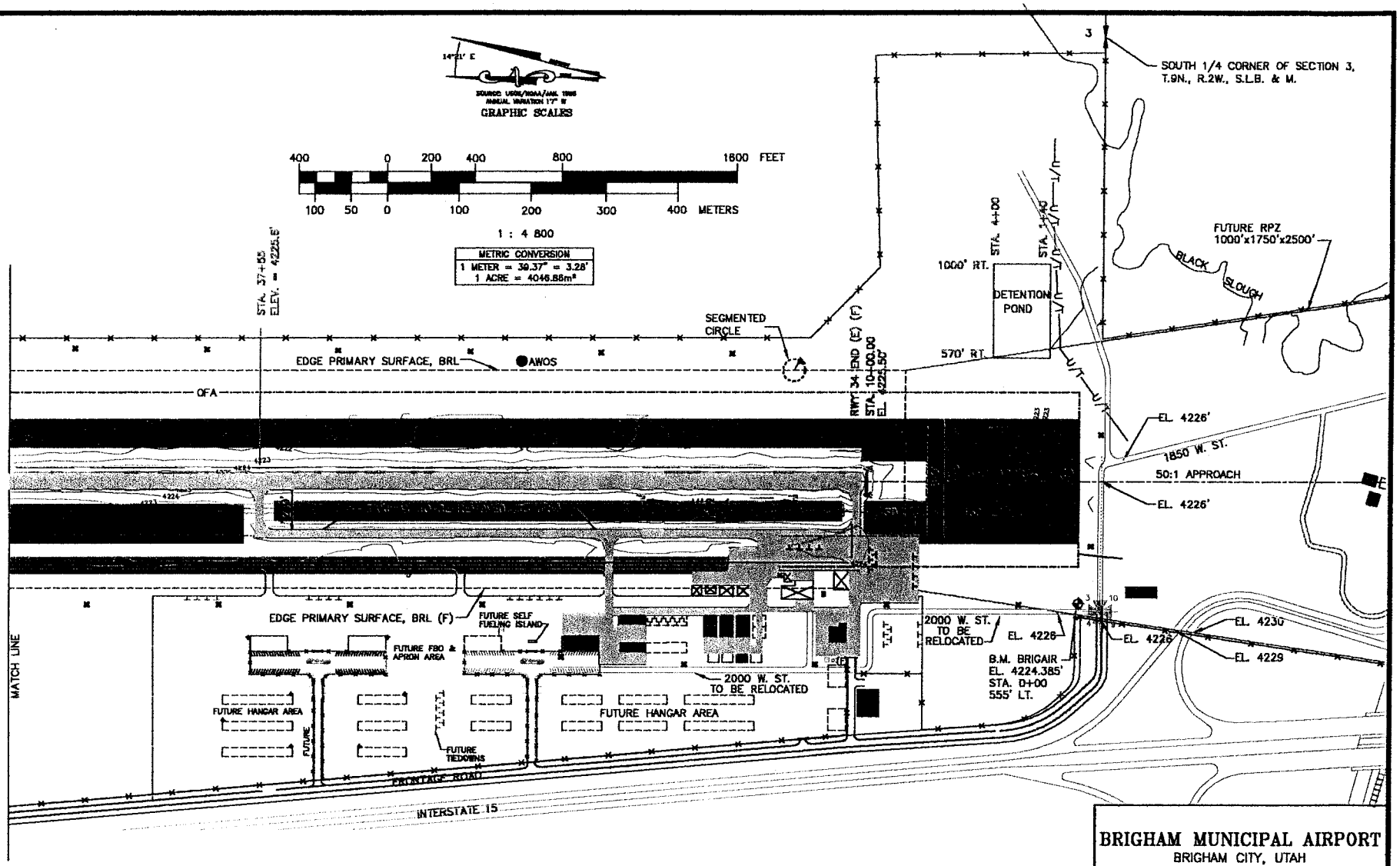

BRIGHAM MUNICIPAL AIRPORT
BRIGHAM CITY, UTAH

FIGURE 3 – 404 PERMIT – TYPICAL EMBANKMENT FOOTPRINT
SHEET 2 of 2

CREAMER & NOBLE ENGINEERS

DRAWING DATE:	SCALE:
DECEMBER 2000	AS SHOWN

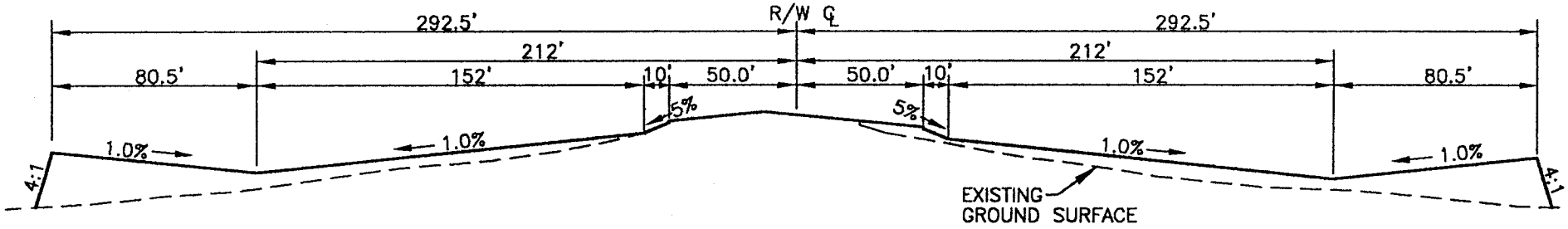

CROSS SECTION
TYPICAL RUNWAY SAFETY AREA
FAA REQUIREMENT PRIOR TO SEPTEMBER 2000

BRIGHAM MUNICIPAL AIRPORT
BRIGHAM CITY, UTAH

FIGURE 4

CREAMER & NOBLE ENGINEERS

DRAWING DATE:	SCALE:
DECEMBER 2000	AS SHOWN

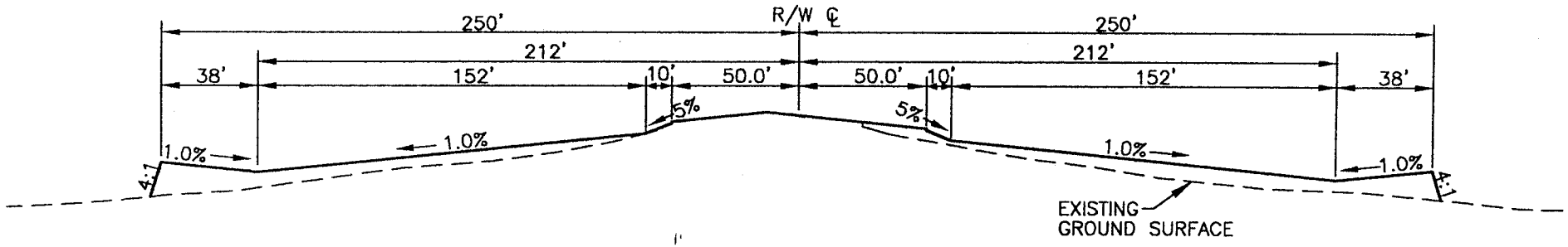

CROSS SECTION
TYPICAL RUNWAY SAFETY AREA
FAA REQUIREMENT REVISED, SEPTEMBER 2000

BRIGHAM MUNICIPAL AIRPORT
BRIGHAM CITY, UTAH

FIGURE 5

CREAMER & NOBLE ENGINEERS

DRAWING DATE:	SCALE:
DECEMBER 2000	AS SHOWN