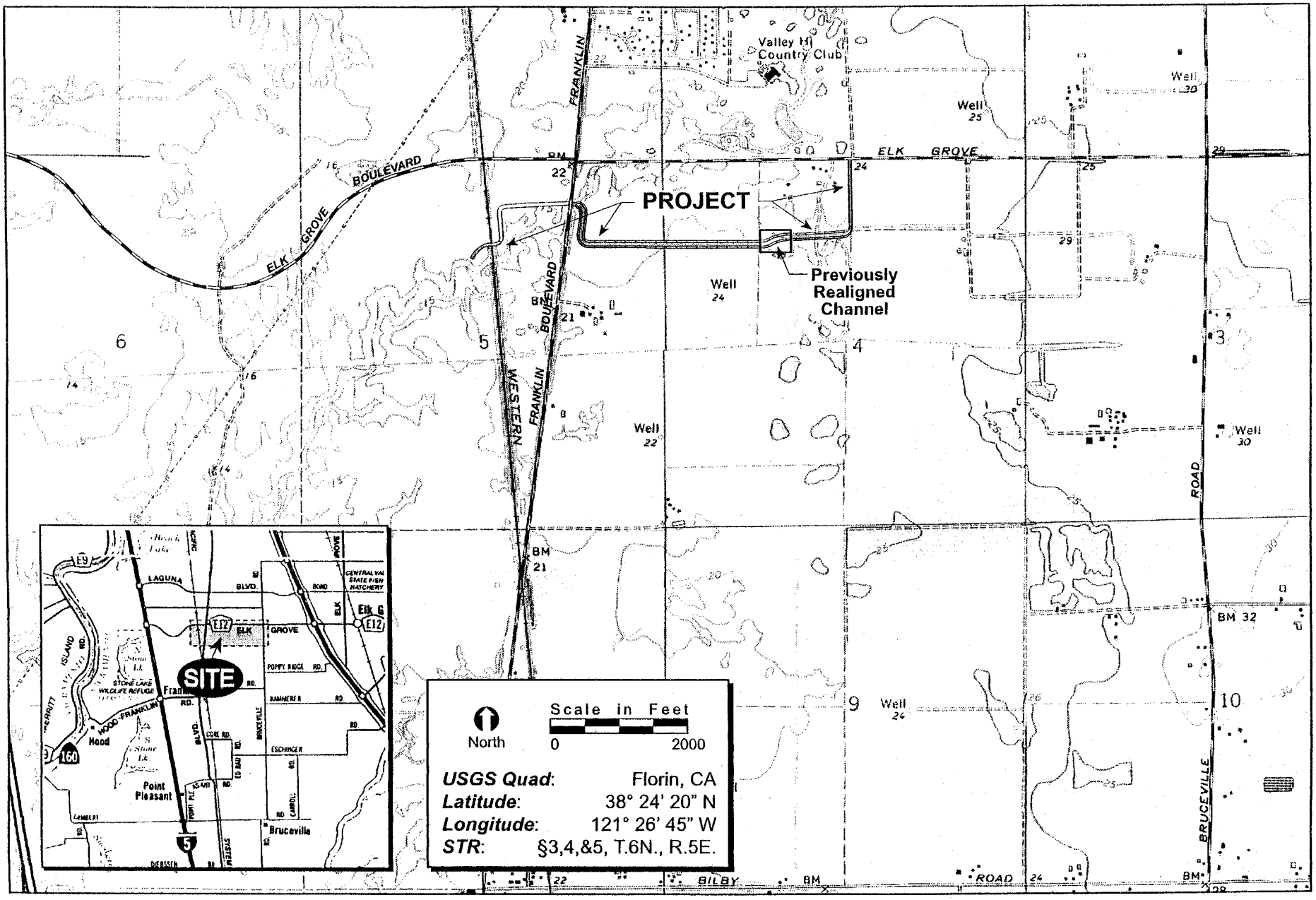

FIGURE 1. Project Site and Vicinity Map

ECORP Consulting, Inc.
ENVIRONMENTAL CONSULTANTS
©2000

PN 200100562

PN 200100562

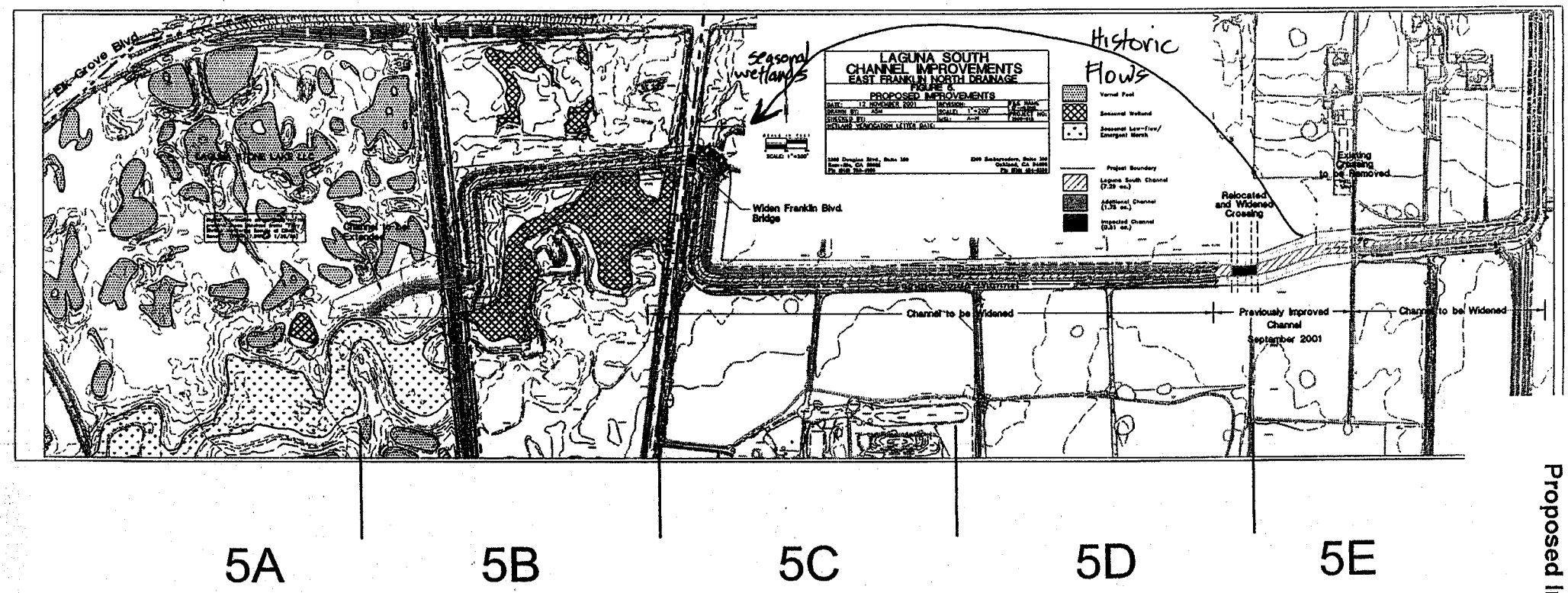

5A 5B 5C 5D 5E

6

FIGURE 5.
Proposed Improvements

FIGURE 2.
Adjacent Parcels

2E.

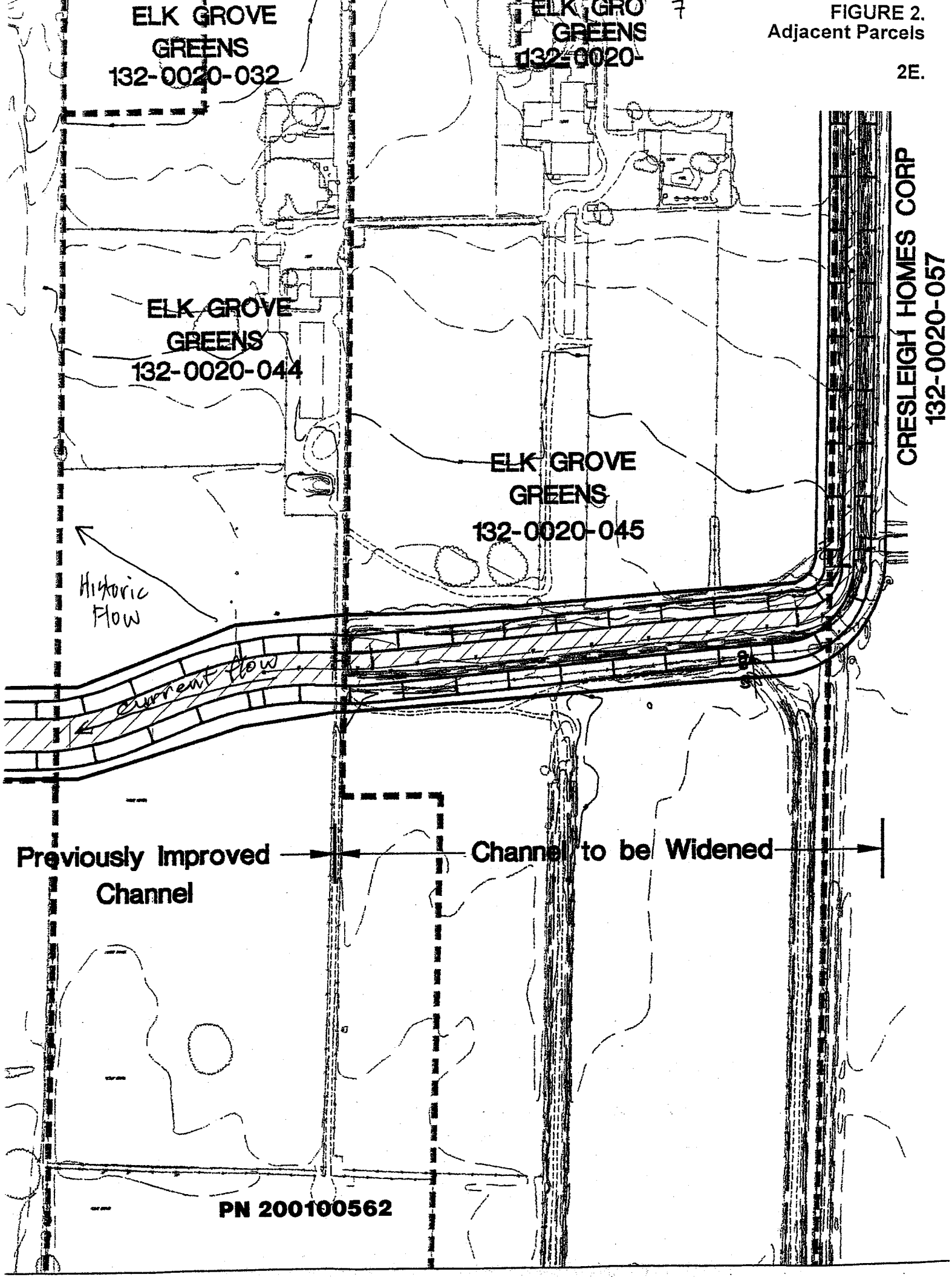

FIGURE 2.
Adjacent Parcels

2C.

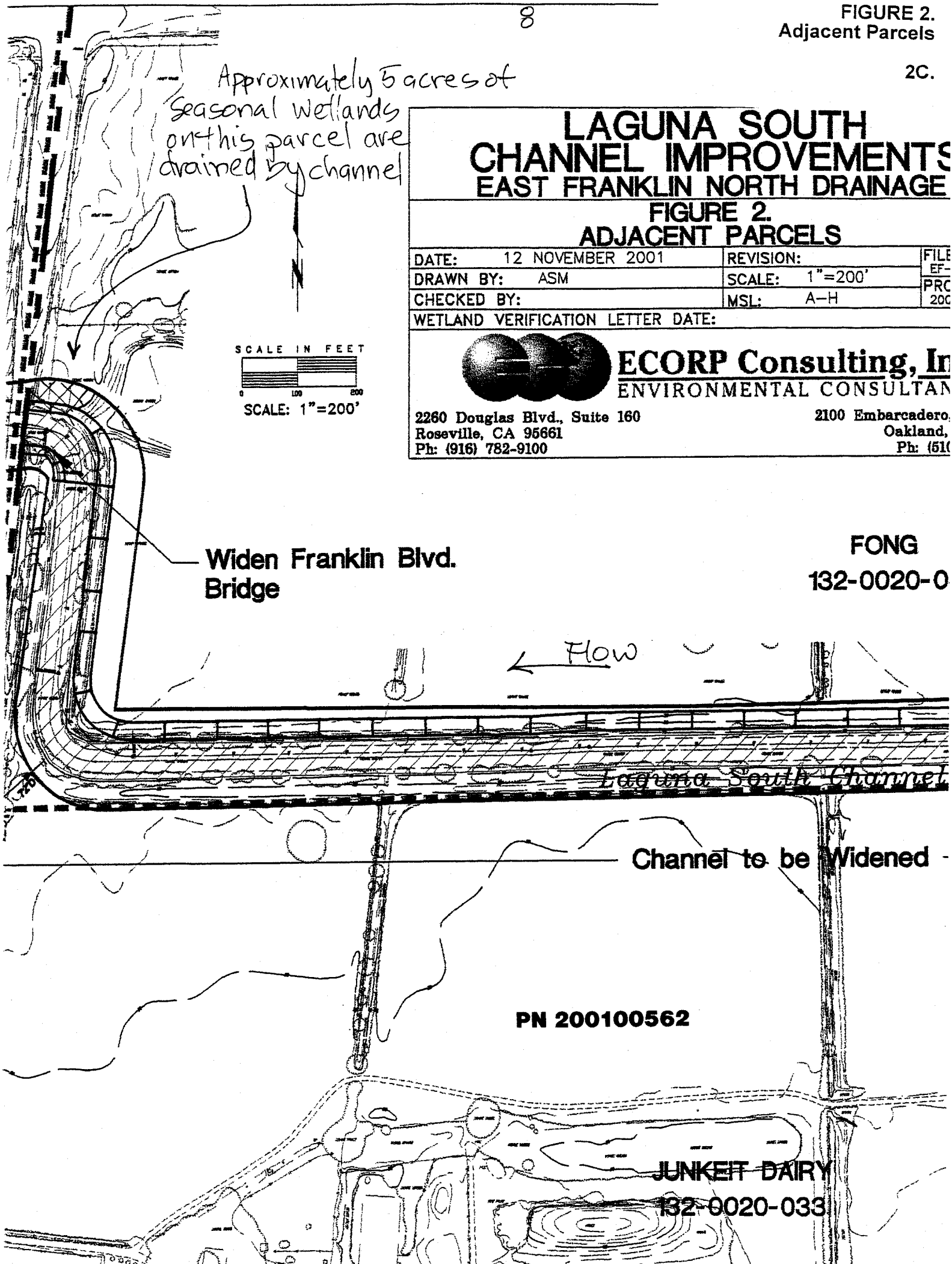

LAGUNA SOUTH CHANNEL IMPROVEMENTS
EAST FRANKLIN NORTH DRAINAGE
FIGURE 2. ADJACENT PARCELS

DATE: 12 NOVEMBER 2001	REVISION:	FILE EF-	
DRAWN BY: ASM	SCALE: 1"=200'	PRO 200	
CHECKED BY:	MSL: A–H		
WETLAND VERIFICATION LETTER DATE:			

ECORP Consulting, In
ENVIRONMENTAL CONSULTAN
2260 Douglas Blvd., Suite 160
Roseville, CA 95661
Ph: (916) 782-9100
2100 Embarcadero,
Oakland,
Ph: (51(

FIGURE 5.
Proposed Improvements

5B.

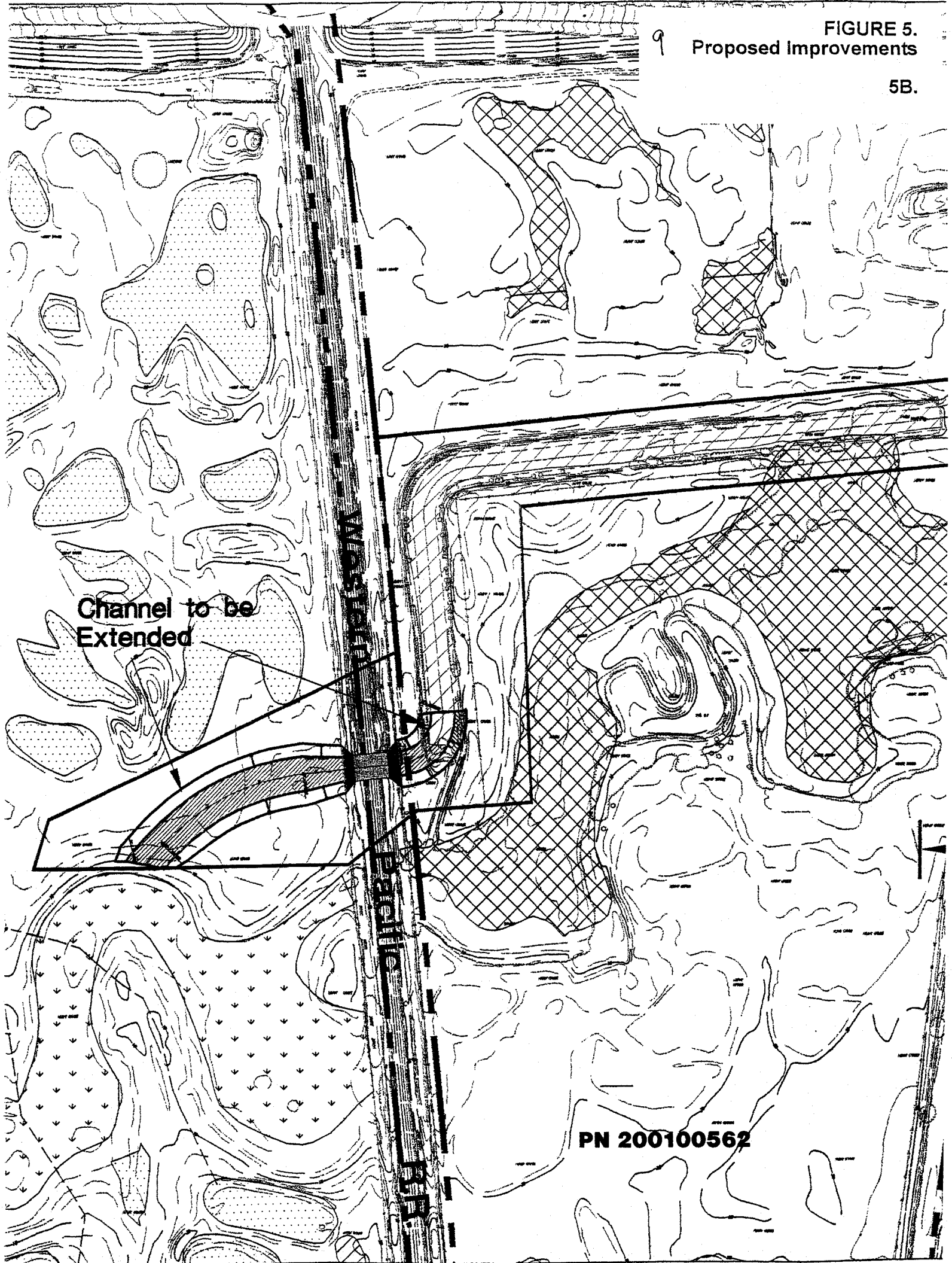

PN 200100562

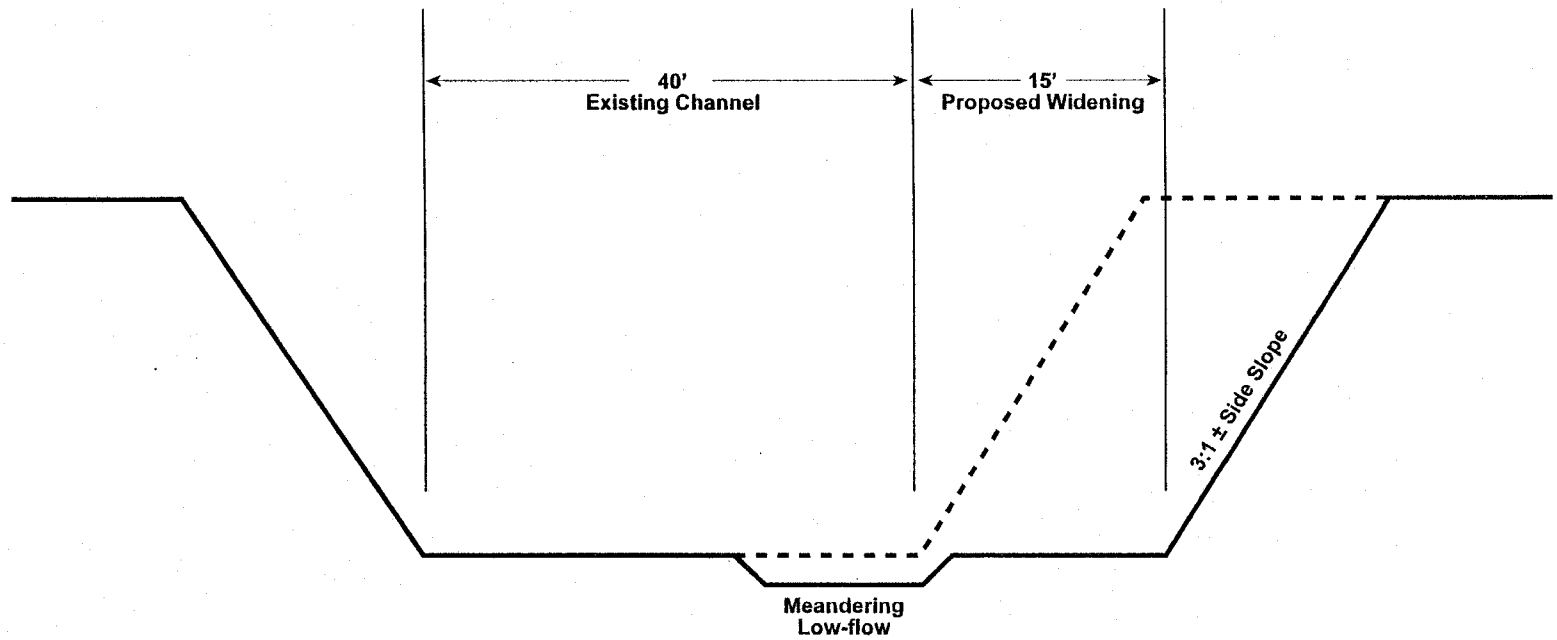

FIGURE 7. Typical Cross Section of Improved Channel

ECORP Consulting, Inc.
ENVIRONMENTAL CONSULTANTS
©2001

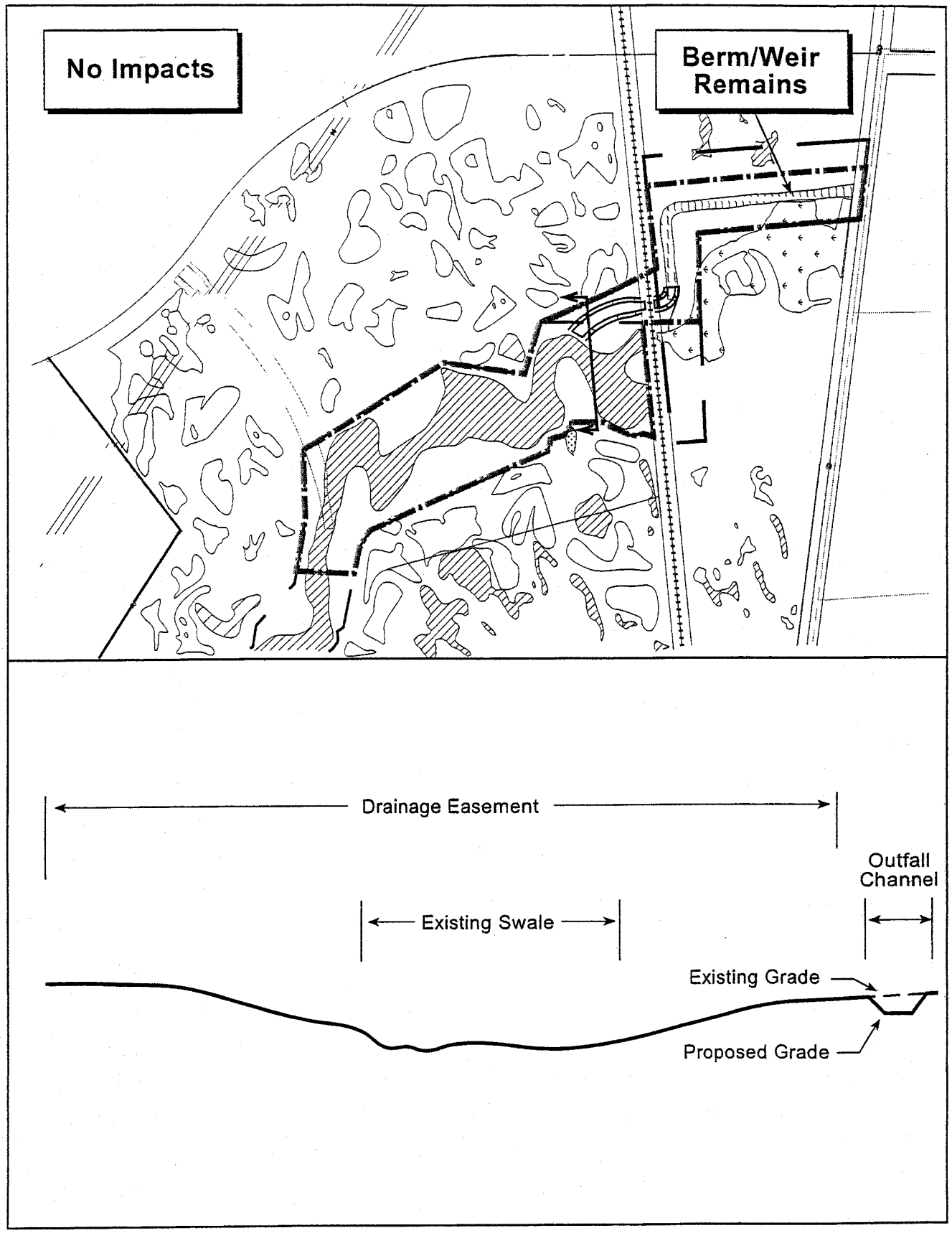

FIGURE 14. Alternative Analysis - Proposed Alternative

ECORP Consulting, Inc.
ENVIRONMENTAL CONSULTANTS
©2001

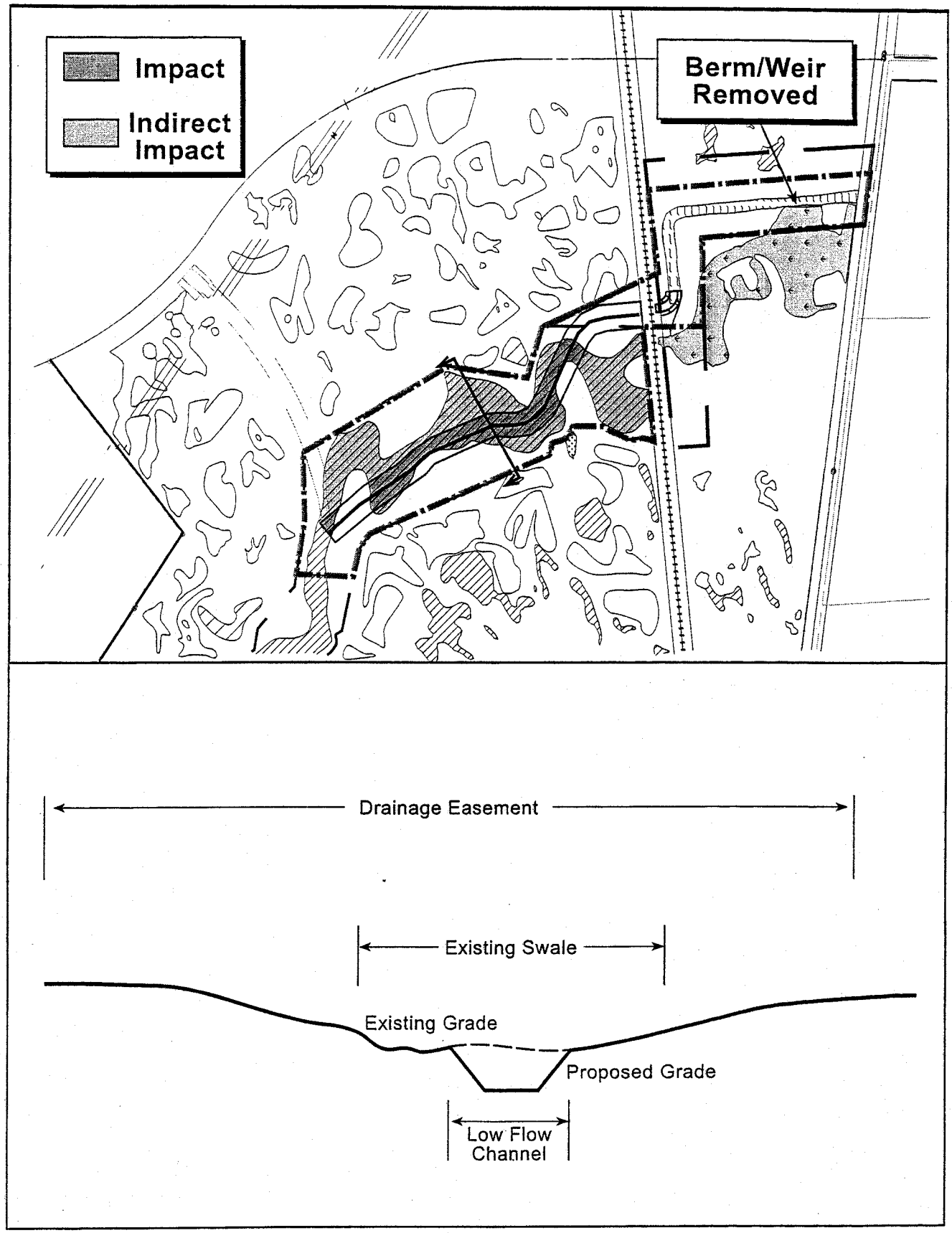

FIGURE 11. Alternative Analysis - Alternative 1 (As Proposed in EIR)

ECORP Consulting, Inc.
ENVIRONMENTAL CONSULTANTS
©2001

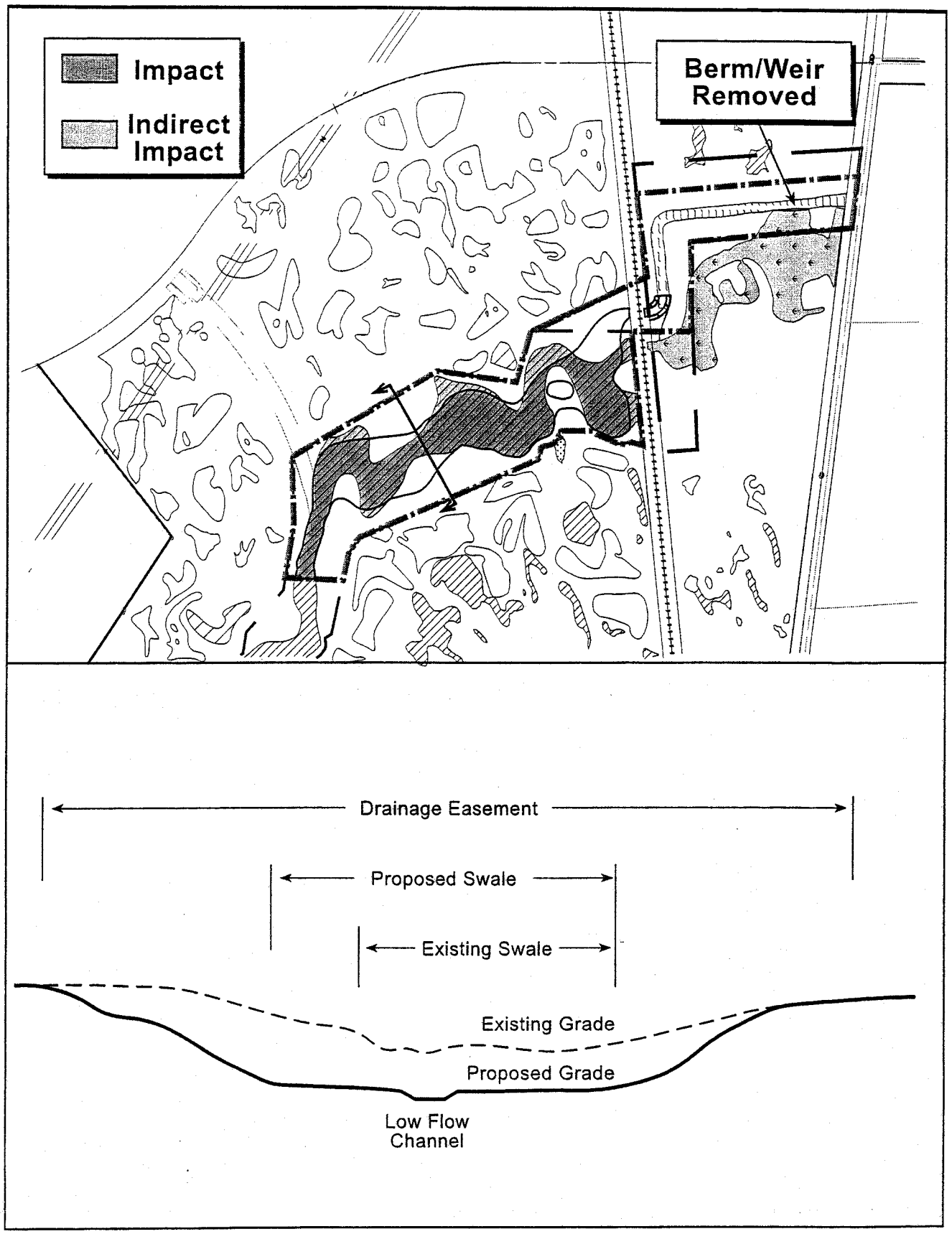

FIGURE 12. Alternative Analysis - Alternative 2

2000-015 East Franklin Specific Plan

ECORP Consulting, Inc.
ENVIRONMENTAL CONSULTANTS
©2001

PN 200100562

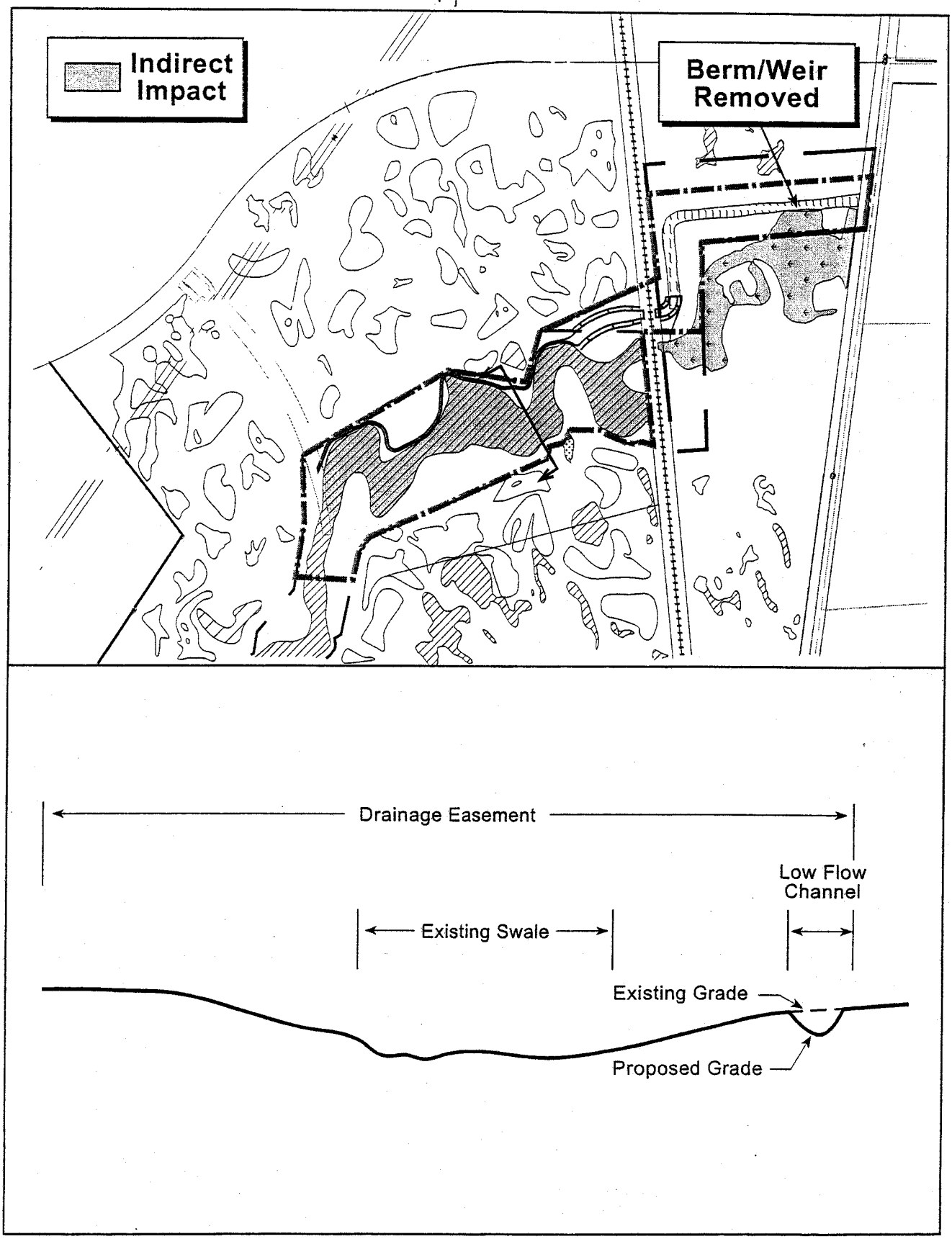

FIGURE 13. Alternative Analysis - Alternative 3

2000-015 East Franklin Specific Plan

ECORP Consulting, Inc.
ENVIRONMENTAL CONSULTANTS
©2001

PN 200100562

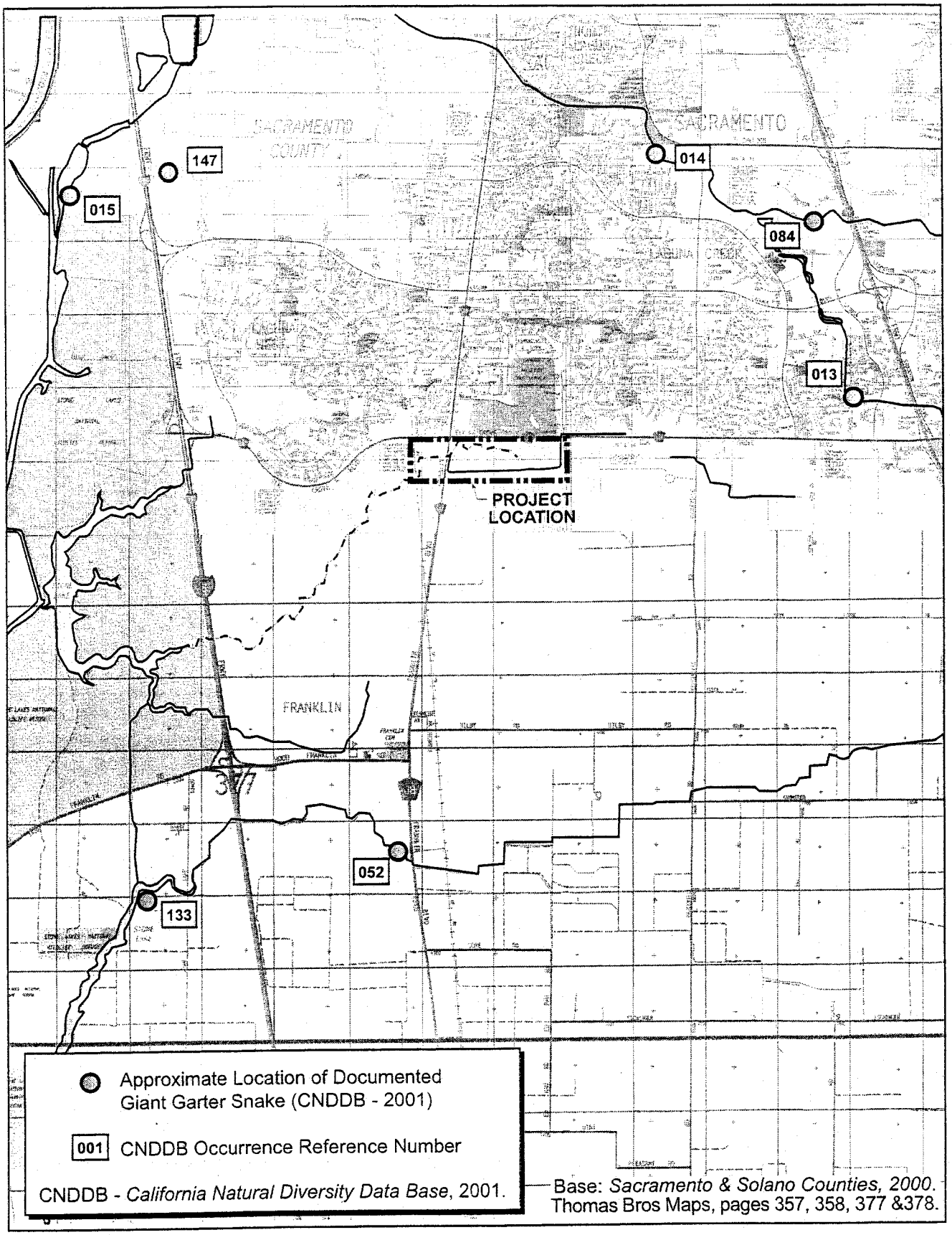

FIGURE 9. CNDDB Giant Garter Snake Occurrence Locations

ECORP Consulting, Inc.
ENVIRONMENTAL CONSULTANTS
©2001

2000-015 East Franklin Specific Plan

PN 200100562