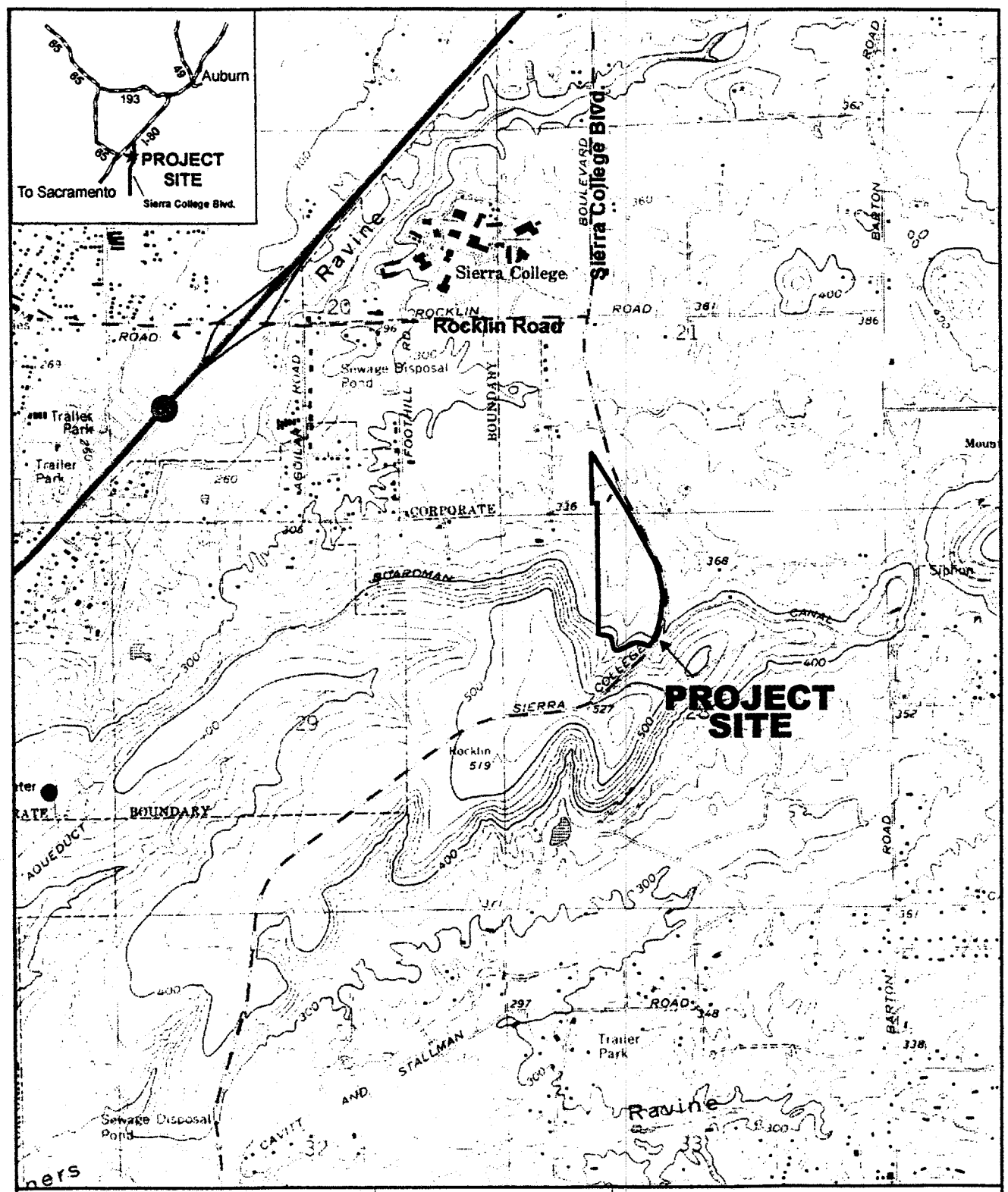

north fork associates

0 2000
Approximate scale in feet

N W E S

Basemap: Rocklin, CA USGS
7.5 minute topographic quadrangle

Figure 1

SITE & VICINITY MAP

Sierra Valley Oaks

City of Rocklin,
Placer County, California

Figure 1

PN 200100468

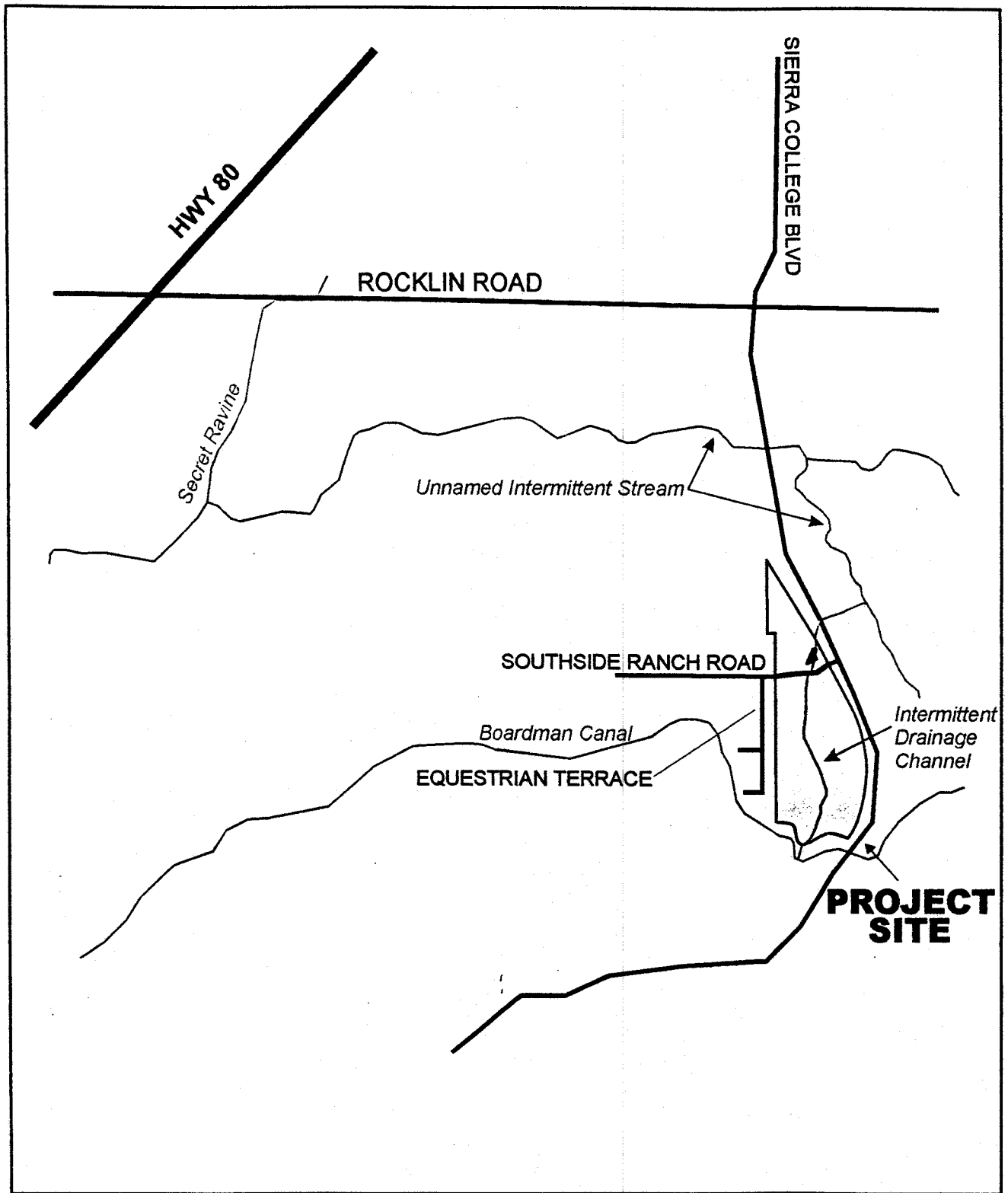

north fork associates

Not To Scale

N
W E
S

SITE SPECIFIC LOCATION MAP
Sierra Valley Oaks
City of Rocklin,
Placer County, California

Figure 2

PN 200100468

Figure 3

PN 200100468 8

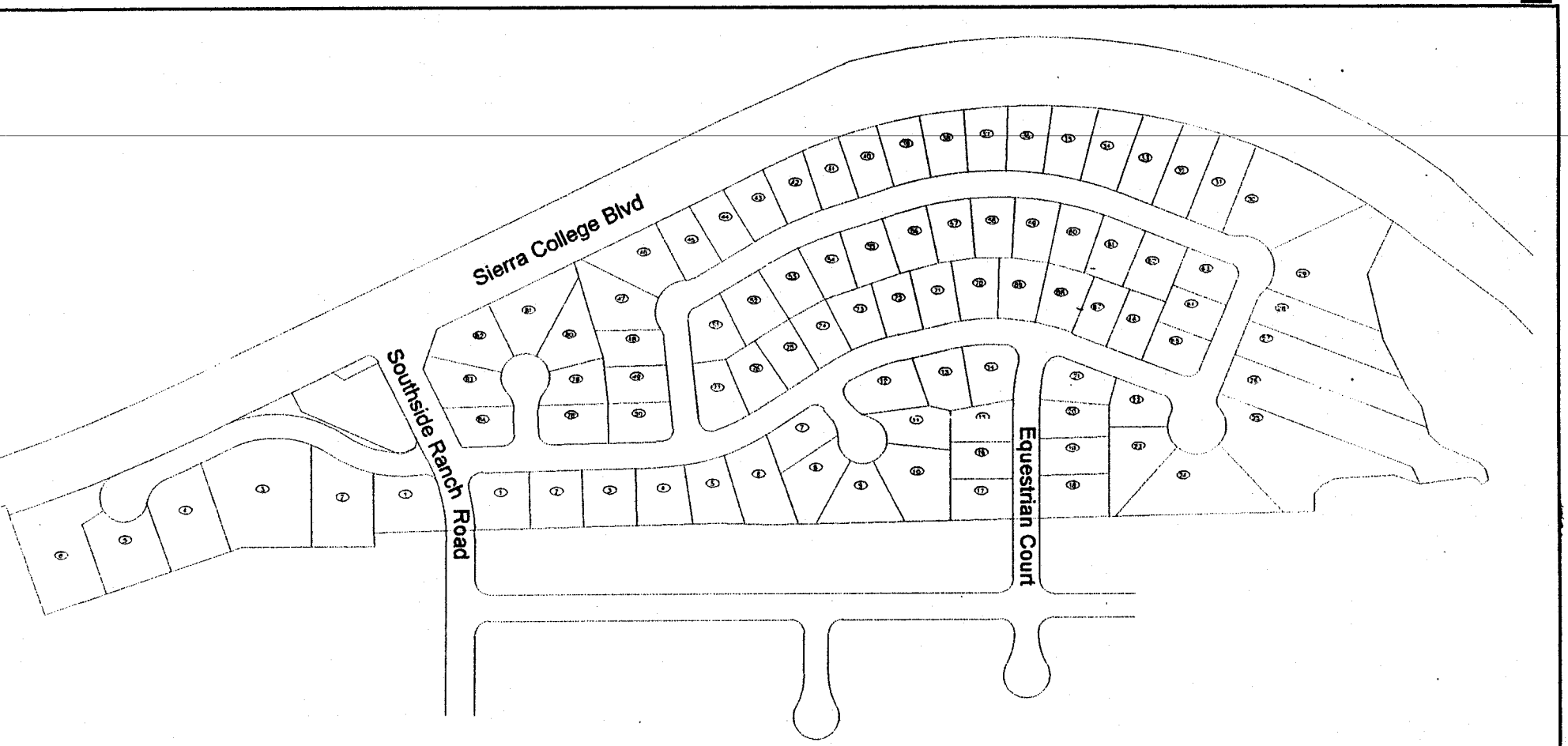

north fork

0 100 200
Approximate scale in feet

E N S W

SITE PLAN
Sierra Valley Oaks
City of Rocklin
Placer County, California