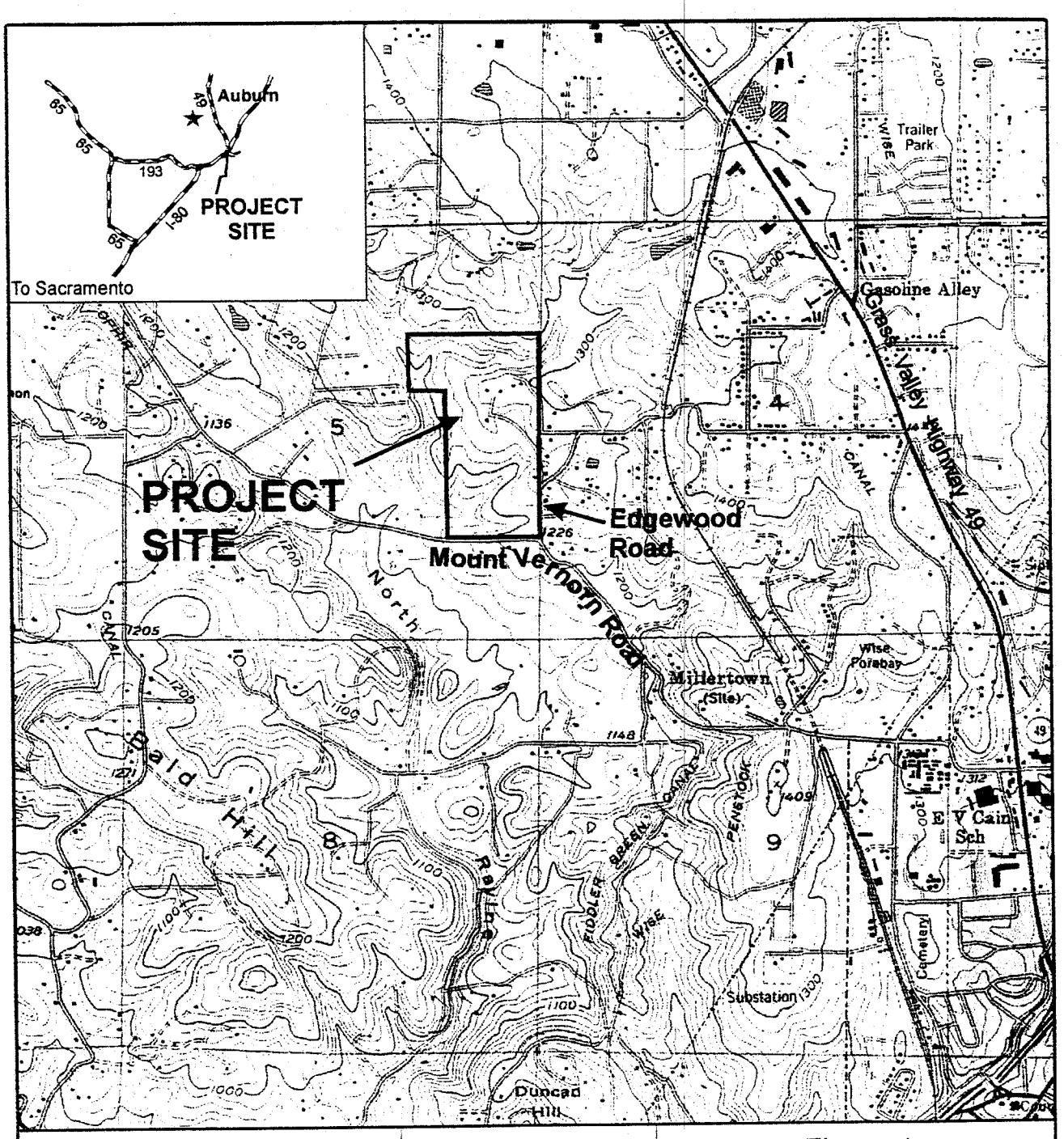

north fork

0 1000 2000
Approximate scale in feet

N W E S

Basemap: Auburn,Ca
USGS 7.5 minute
topographic quadrangle

Figure 1

LOCATION MAP

River Oaks Estates

Placer County, California

PN 200100465

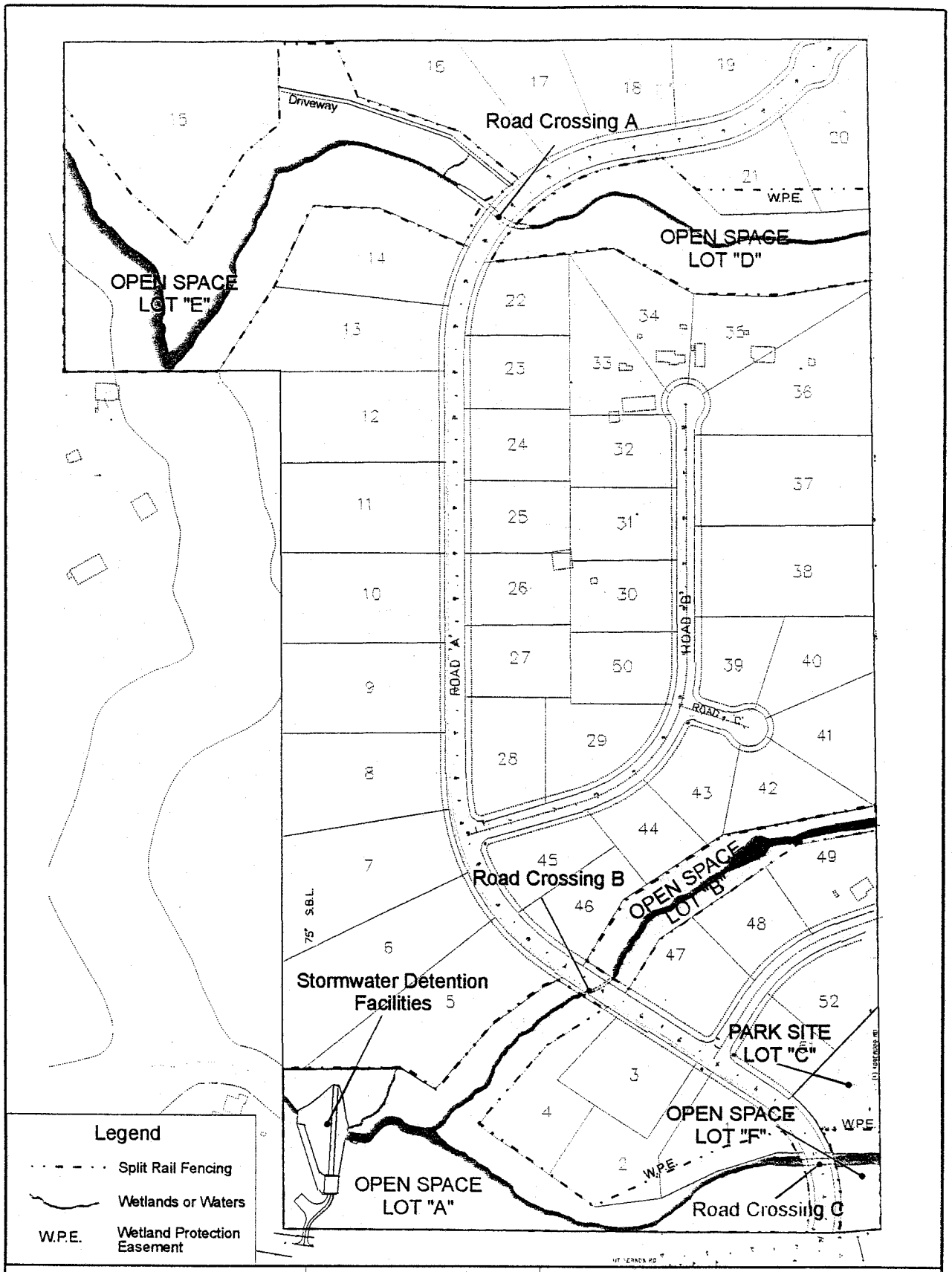

north fork associates

N
W E
S
Not to scale

Basemap: Provided by A.R. Associates

Figure 2

PROJECT SITE PLAN

River Oaks Estates

Placer County, California

PN 200100465

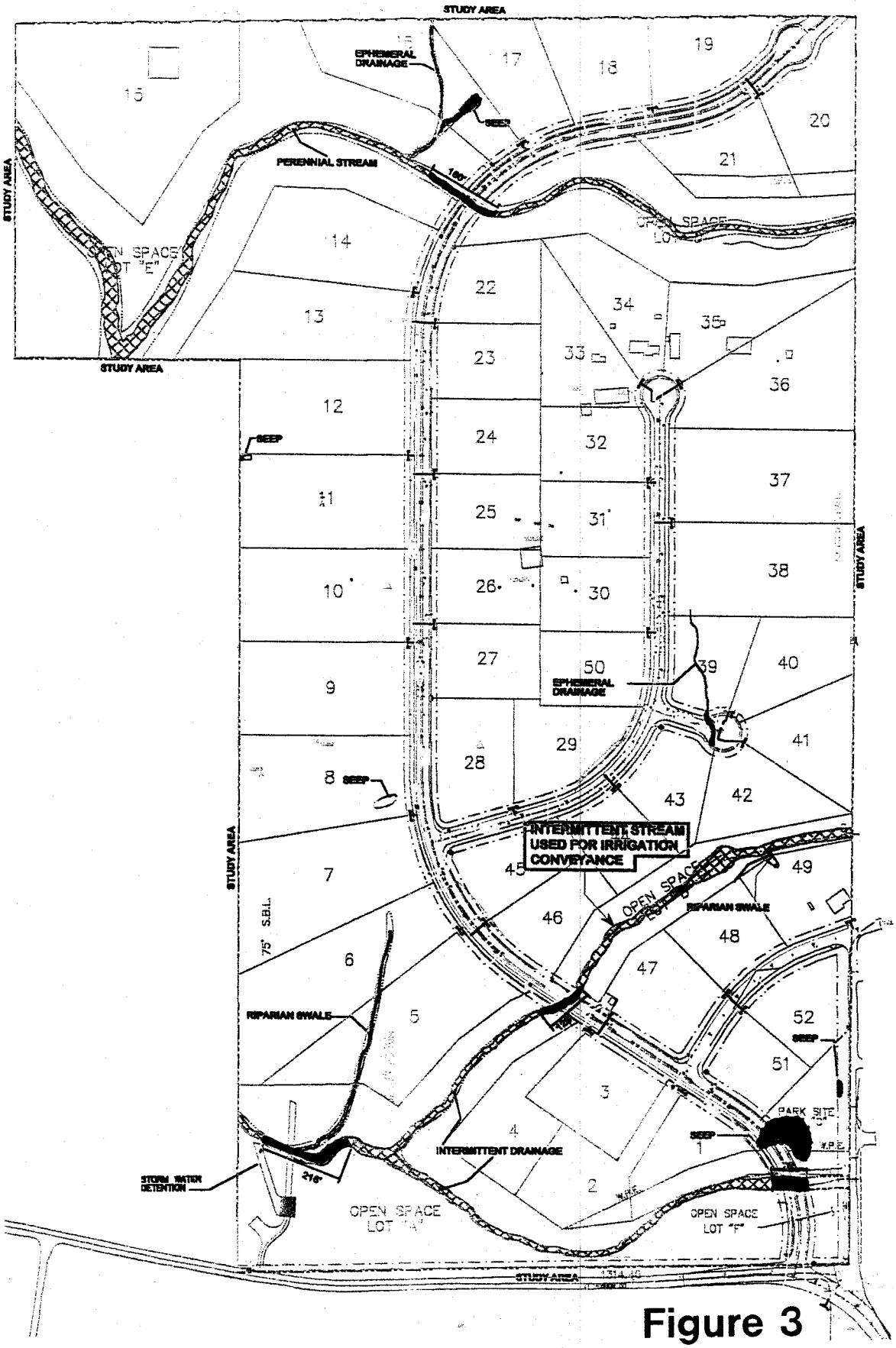

Figure 3

WATERS OF THE U.S.		
CLASSIFICATION	EXISTING TOTAL ACREAGE	IMPACTED TOTAL S.F. (ACREAGE)
PERENNIAL STREAM	0.93	1797 (0.04)
INTERMITTENT STREAM	1.00	6861 (0.16)
EPHEMERAL DRAINAGE	0.04	1386 (0.03)
RIPARIAN SWALE	0.07	2036 (0.05)
SEEP	0.20	8488 (0.19)
TOTAL	2.24	20568 (0.47)

PROJECT NOTES

0' 100' 200'
SCALE

1449 Lincoln Way
Auburn, California 95603
Office (530) 887-8600
Fax (530) 887-1200

WETLAND IMPACTS AND PRESERVATION MAP

RIVER OAKS ESTATES

PLACER COUNTY, CALIFORNIA

FEBRUARY 14, 2002

SHEET 1 OF 1

PN 200100465