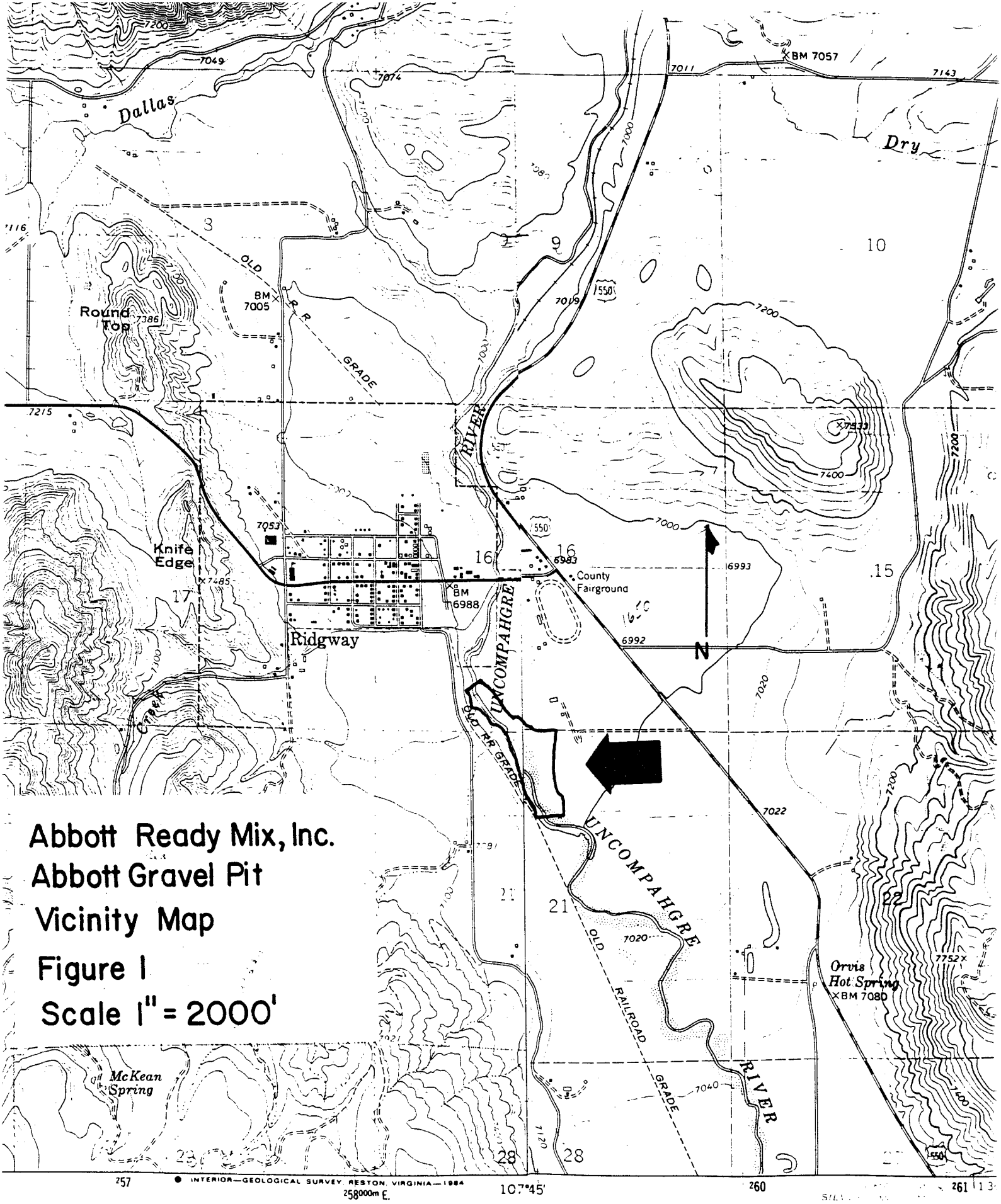

ROAD CLASSIFICATION

Primary highway, hard surface

Light-duty road, hard or improved surface

Secondary highway, hard surface

Unimproved road

Interstate Route U. S. Route State Route

Mapped, edited, and published by the Geological Survey

Control by USGS and USC&GS

Topography by photogrammetric methods from aerial photographs taken 1962. Field checked 1963

Polyconic projection 1927 North American datum

10,000-foot grid based on Colorado coordinate system, south zone

Abbott Ready Mix, Inc
Abbott Gravel Pit
Plan View
Surveyed Positions

Figure 2

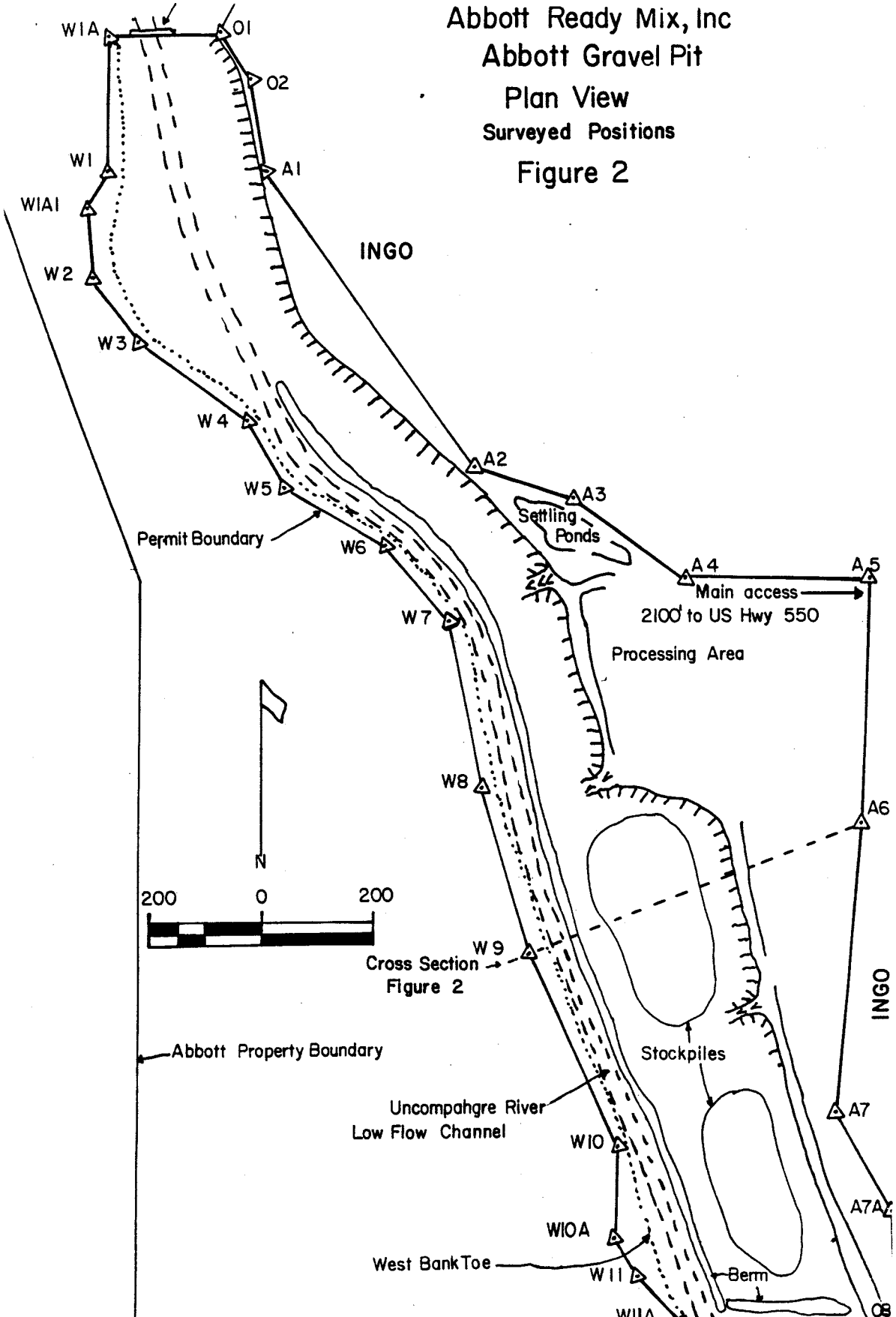

Cross Section W9

Horizontal Scale 1" = 50' Vertical Scale 1" = 20'

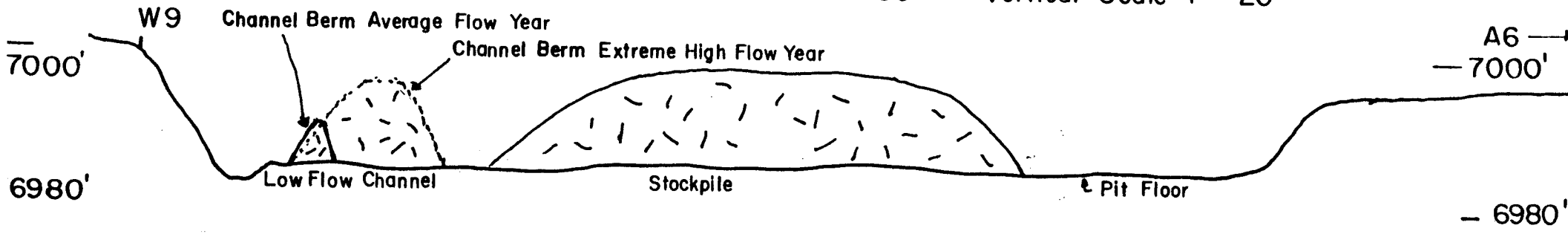

Cross Section W9 - Western Half

Horizontal & Vertical Scales 1" = 10'

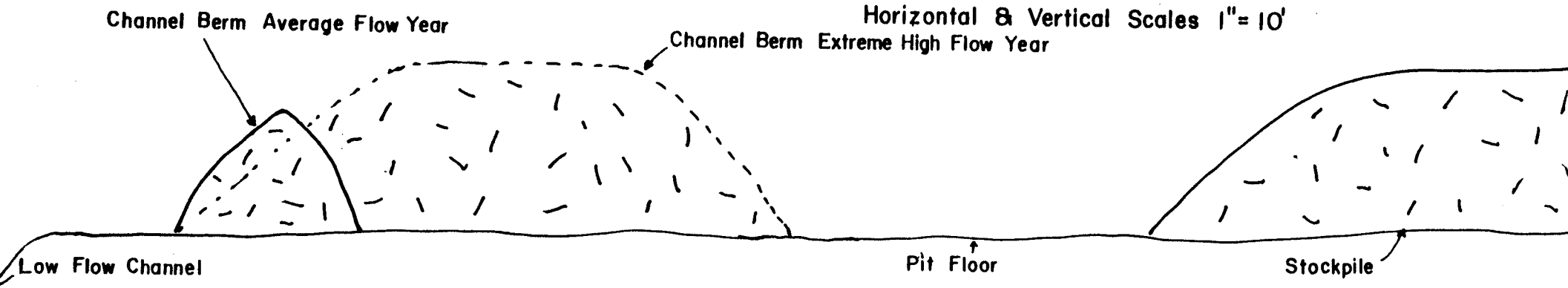

Diversion Berm Cross Section

Horizontal & Vertical Scales 1" = 10'



Abbott Ready Mix, Inc.
Abbott Gravel Pit
Cross Sections
Figure 3