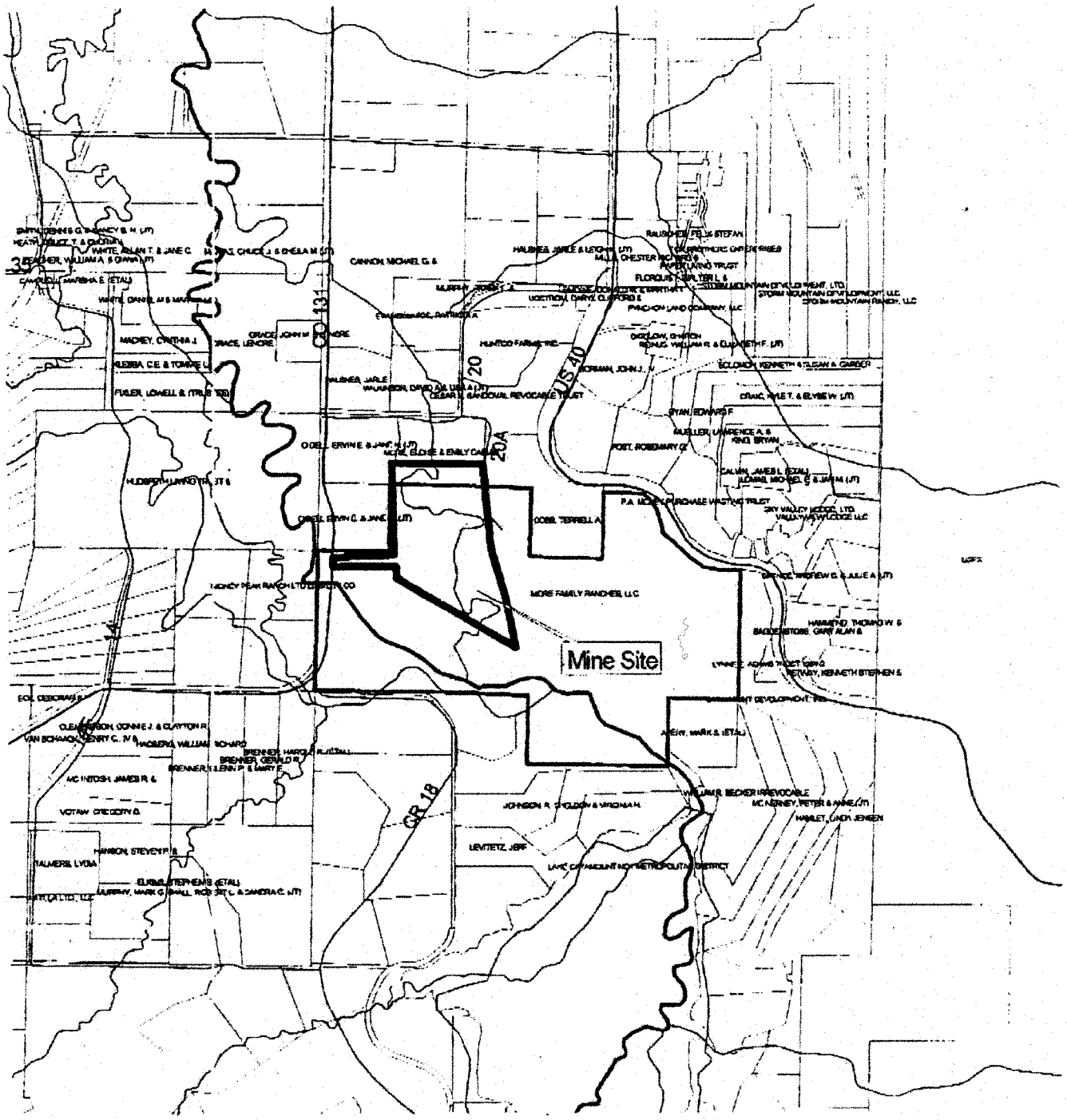

PROJECT LOCATION MAP
MORE GRAVEL PIT

N
W E
S

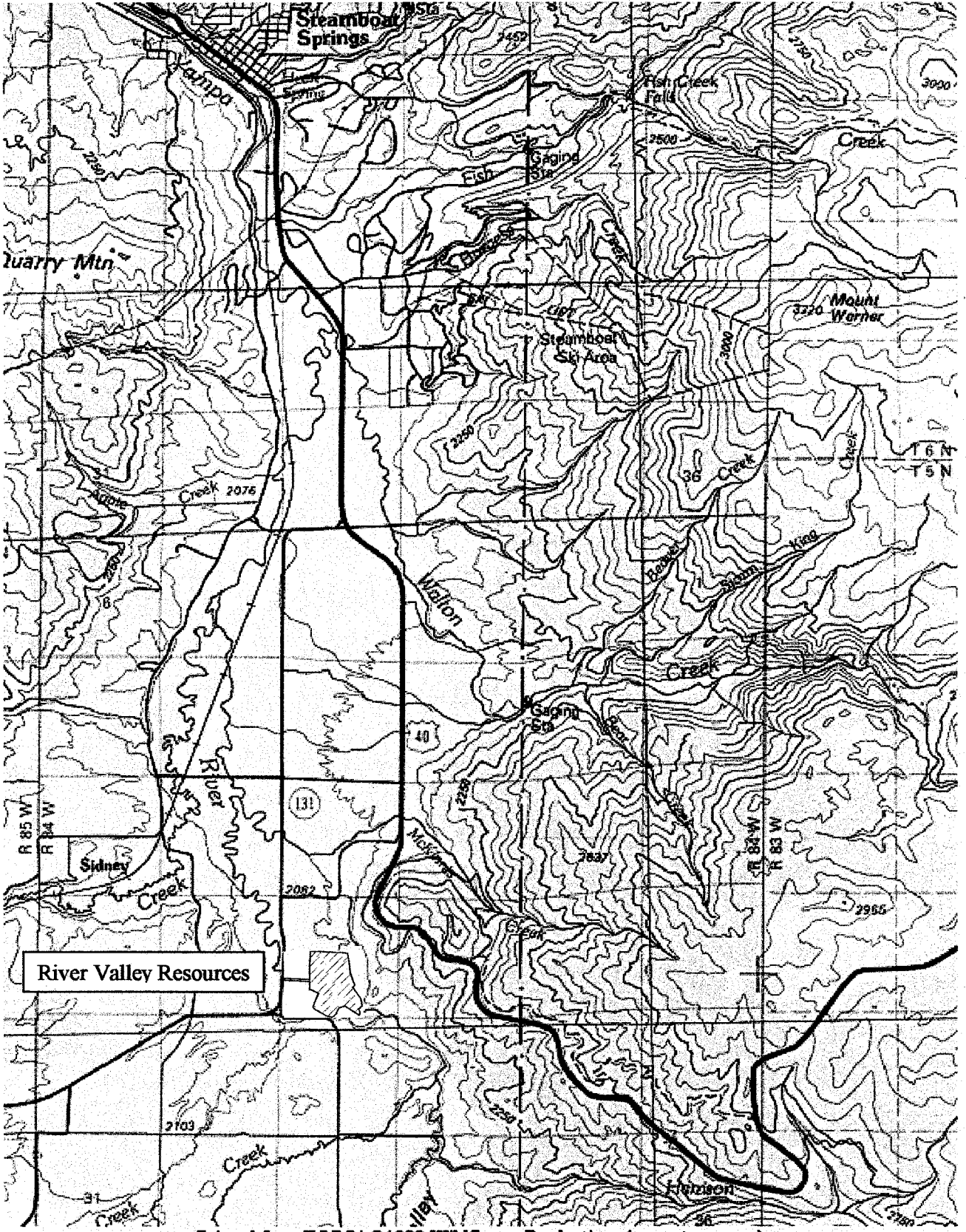

Printed from TOPO! ©1998 Wildflower Productions (www.topo.com)

Figure 1. River Valley Resources. General Location Map

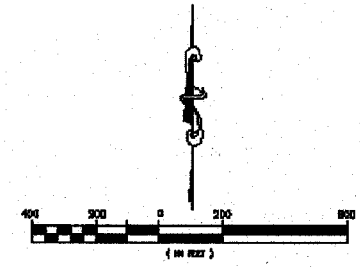

BASED MAPPING COMPILED FROM INFORMATION OBTAINED FROM RTK SURVEYS, INC., WATER RESOURCE CONSULTANTS, LLC, AND THE OWNER.

- Wetland
- Wetland Hydrology Influenced by Irrigation
- Open Water
- Wetland Boundary Survey Point Number
- Wetland Identification Letter
- Property Boundary
- Fenceline
- Trees, Saplings, Shrubs
- Irrigation Ditch
- Southern Parcel Delineation Boundary

Figure 2

River Valley Resources

JURISDICTIONAL WETLANDS AND OTHER WATERS OF THE U.S.

INCLUDING NORTHWESTERN PARCEL AND SOUTHEASTERN PARCEL

SHEET NO. 1 OF 1

No.	Date
1	[illegible]
2	[illegible]
3	[illegible]

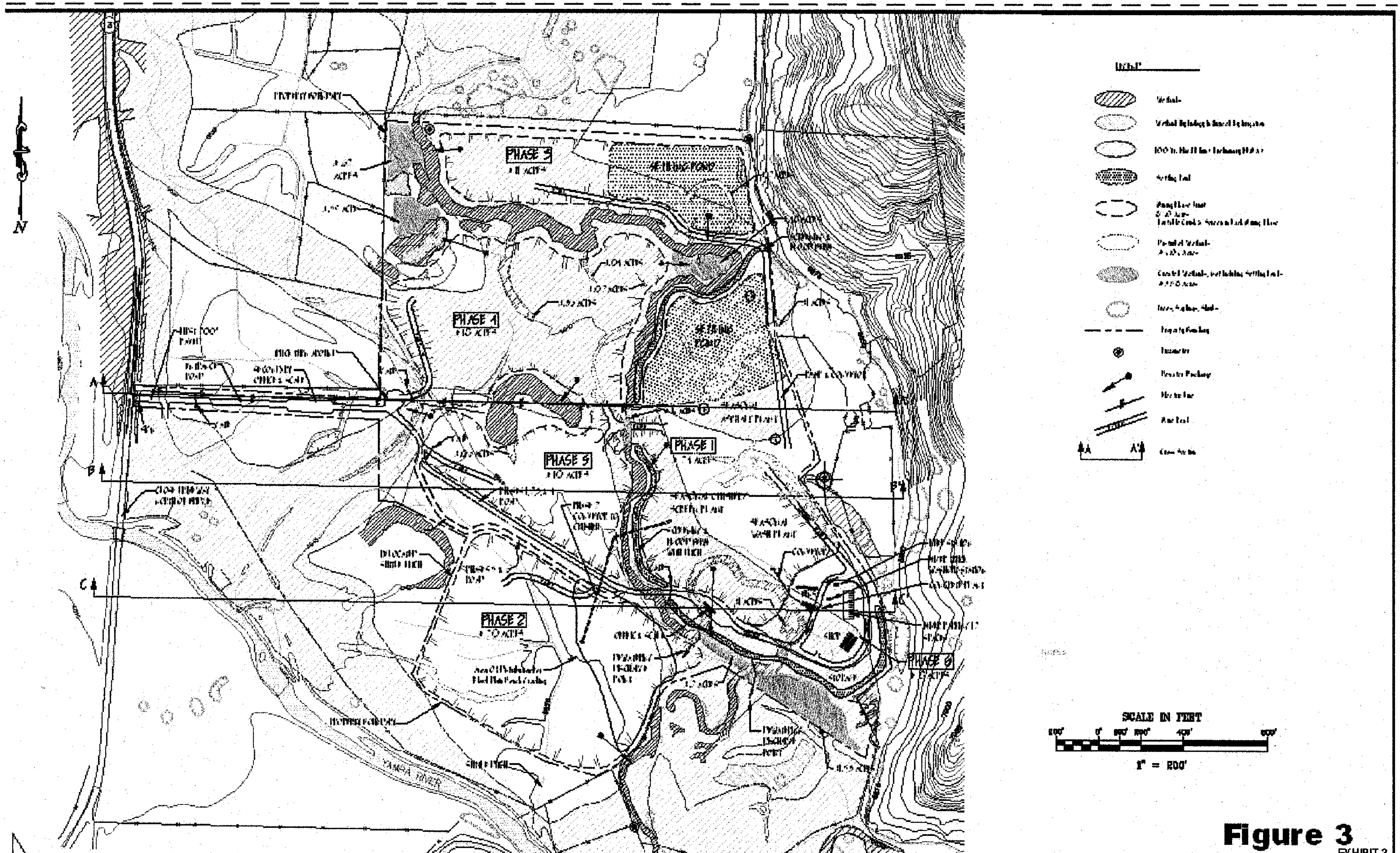

Figure 3

EXHIBIT 2

River Valley Resource

MINING PLAN

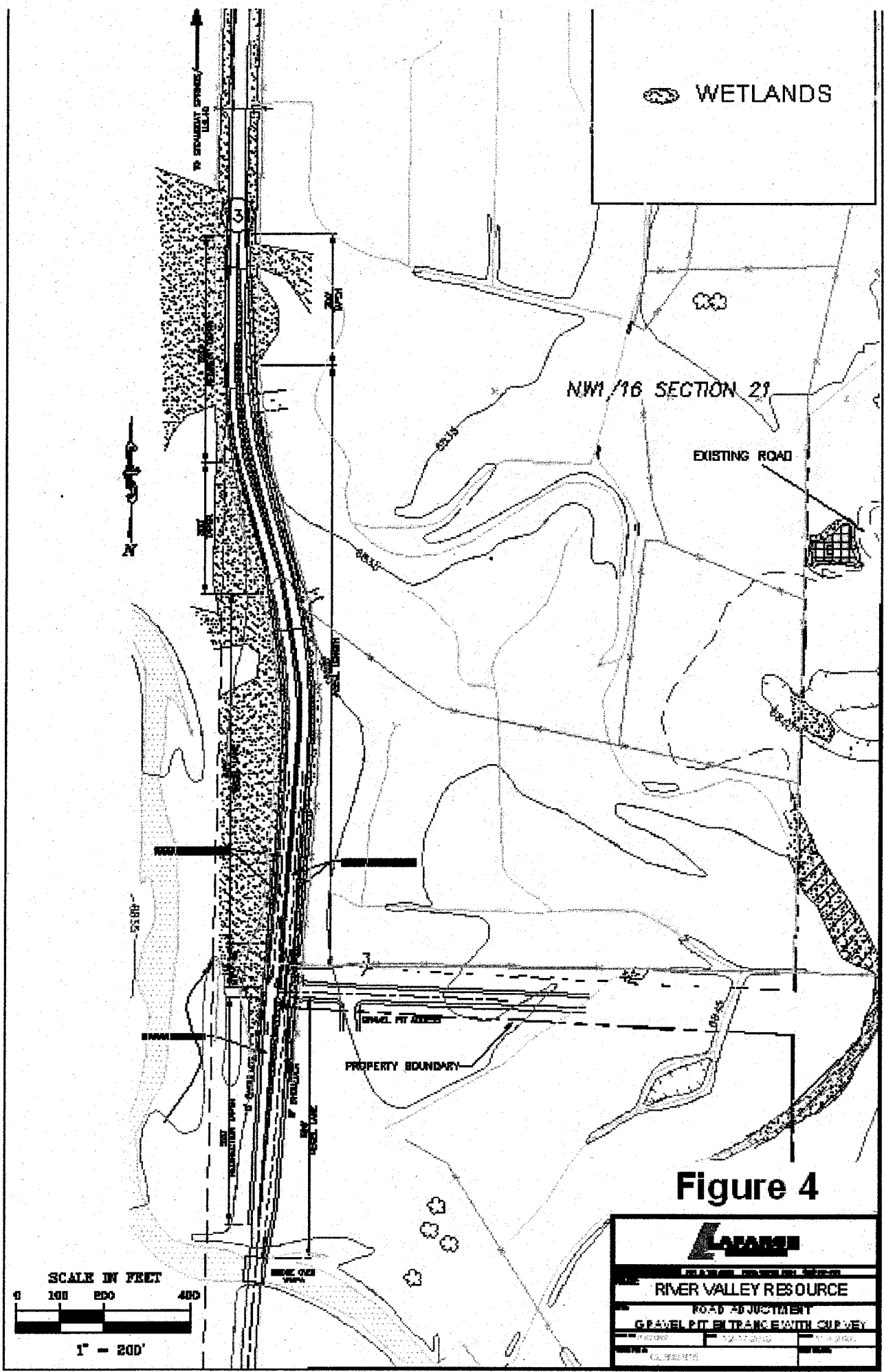
WETLANDS
NW1/16 SECTION 21
EXISTING ROAD
PROPERTY BOUNDARY
N
SCALE IN FEET
0 100 200 400
1" = 200'
RIVER VALLEY RESOURCE
ROAD ADJUSTMENT
GRAVEL PIT ENTRANCE WITH CURVEY

Figure 4

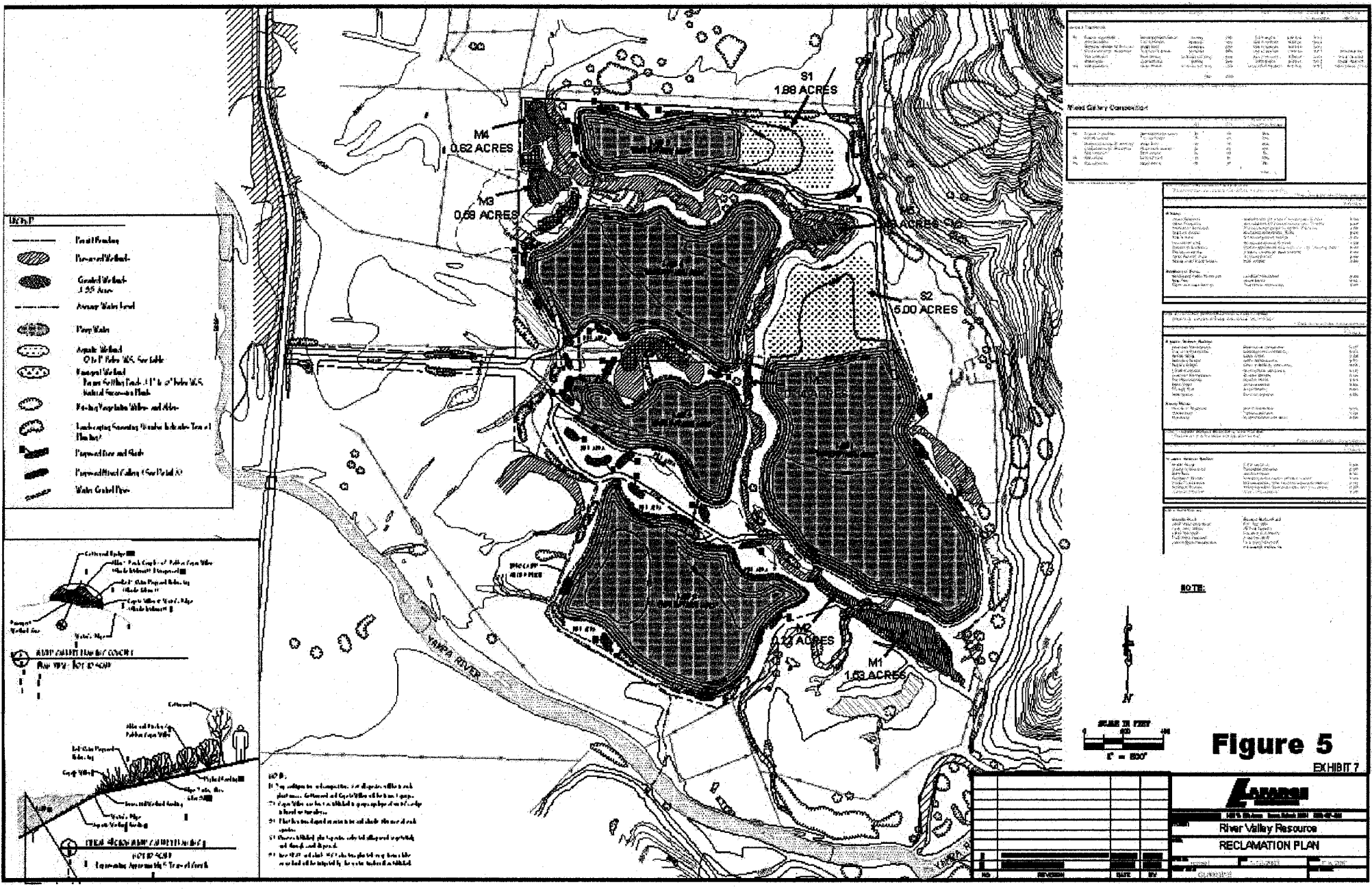
S1
1.88 ACRES
M4
0.62 ACRES
M3
0.69 ACRES
S2
5.00 ACRES
M2
1.13 ACRES
M1
1.53 ACRES
YAMPA RIVER
NOTE:
N
SCALE IN FEET
1" = 600'
Figure 5
EXHIBIT 7
River Valley Resource
RECLAMATION PLAN