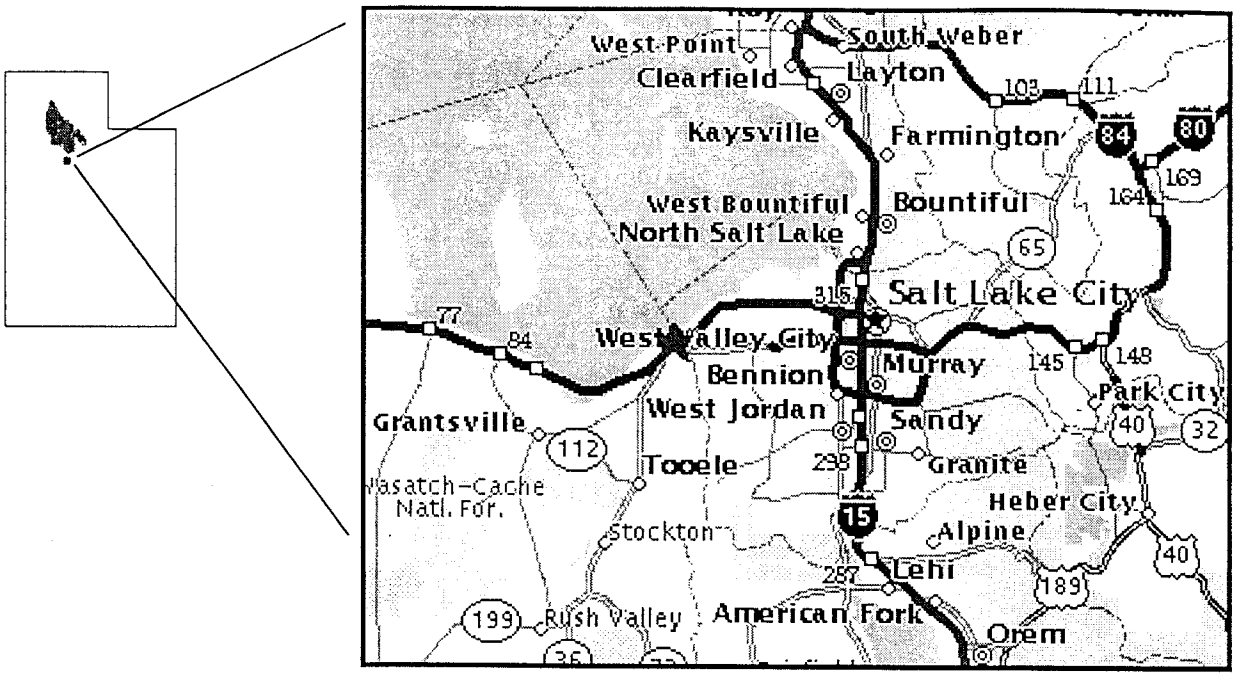

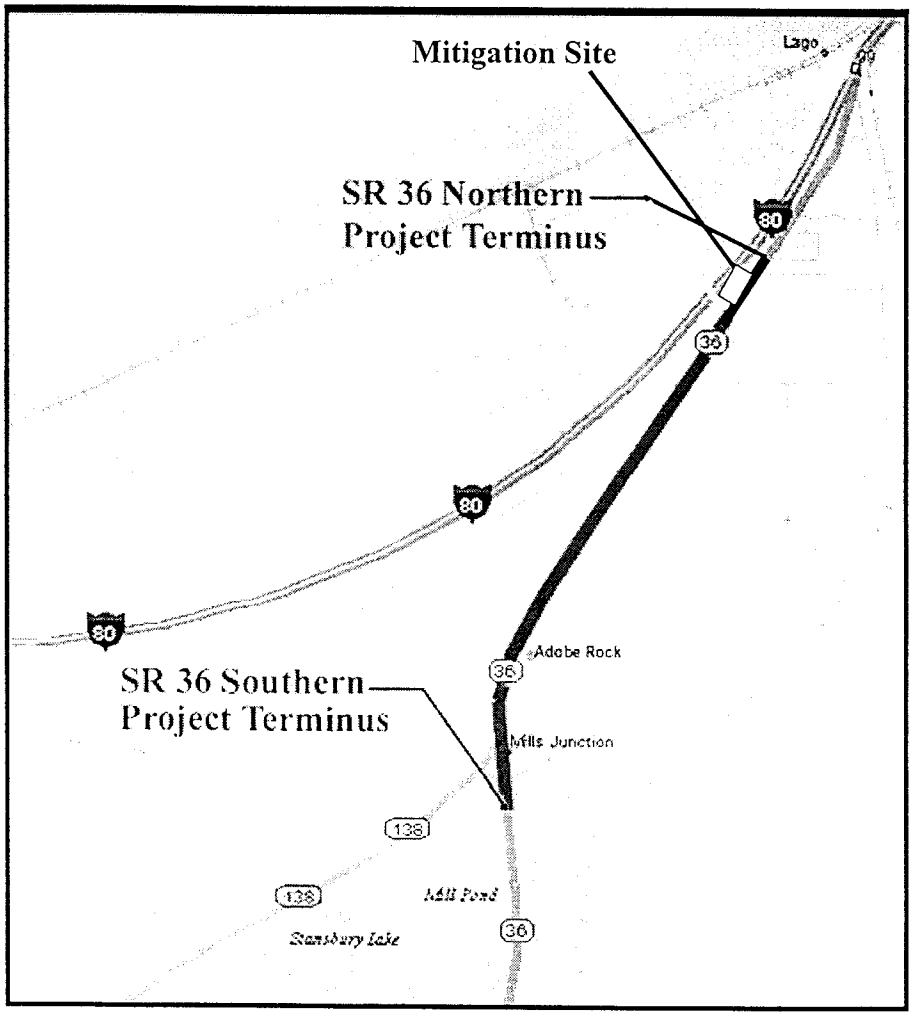

Project Location: SR-36 in the Tooele Valley, Tooele County, Utah.

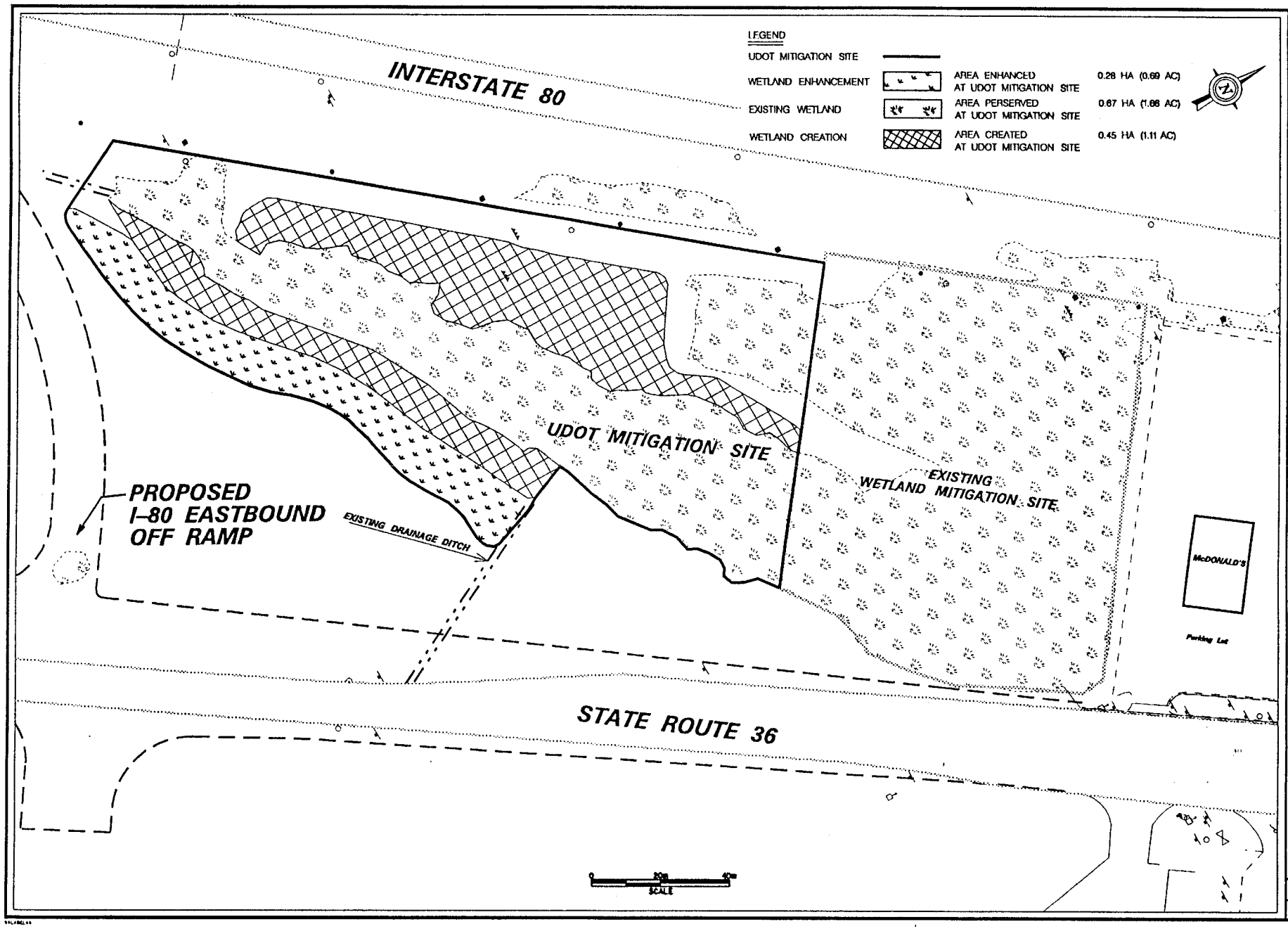

UTAH DEPARTMENT OF TRANSPORTATION
REGION TWO—SALT LAKE CITY UTAH
ROADWAY DESIGN

Baker

RECONSTRUCTION AND WIDENING
SR-36, MILLS JUNCTION TO I-80
PUBLIC NOTICE PLAN

PROJECT NUMBER NH-0036(6)63

TOOELE COUNTY

SHEET NO.

REVISIONS

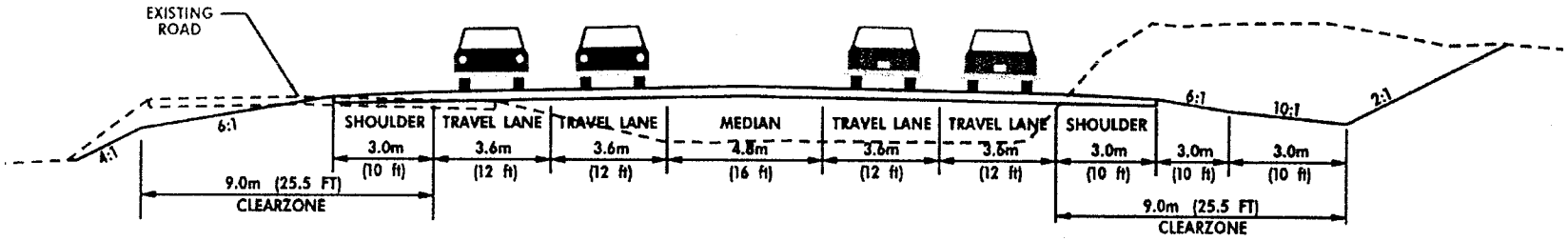

Typical Cross-section

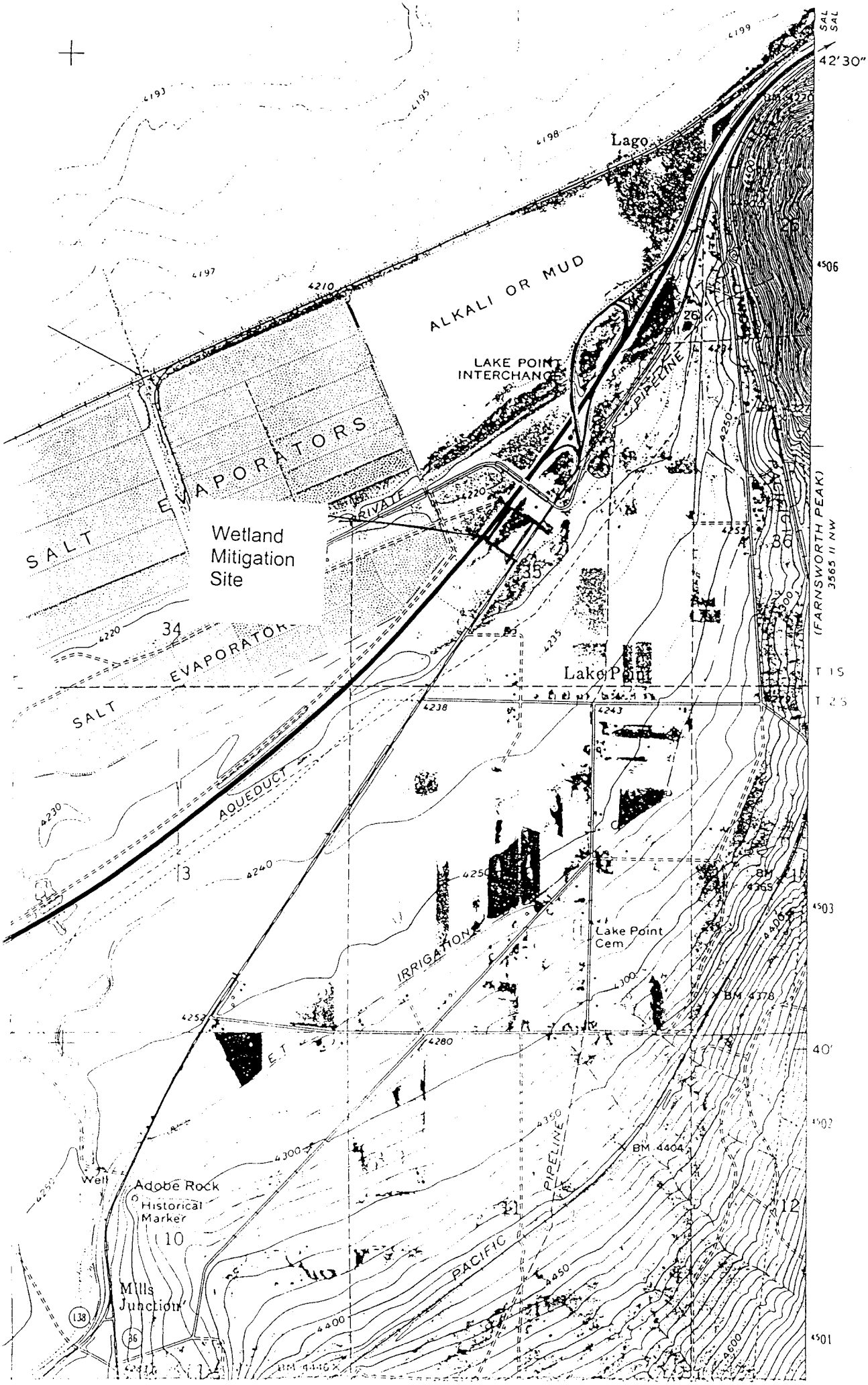

42'30"
Lago
ALKALI OR MUD
LAKE POINT INTERCHANGE
SALT EVAPORATORS
Wetland Mitigation Site
SALT EVAPORATORS
PRIVATE
PIPELINE
AQUEDUCT
IRRIGATION
Lake Point
Lake Point Cem
BM 4378
BM 4404
BM 4365
PACIFIC
PIPELINE
Adobe Rock
Historical Marker
Well
Mills Junction
(FARNSWORTH PEAK)
3565 II NW
T 1 S
T 2 S
40'