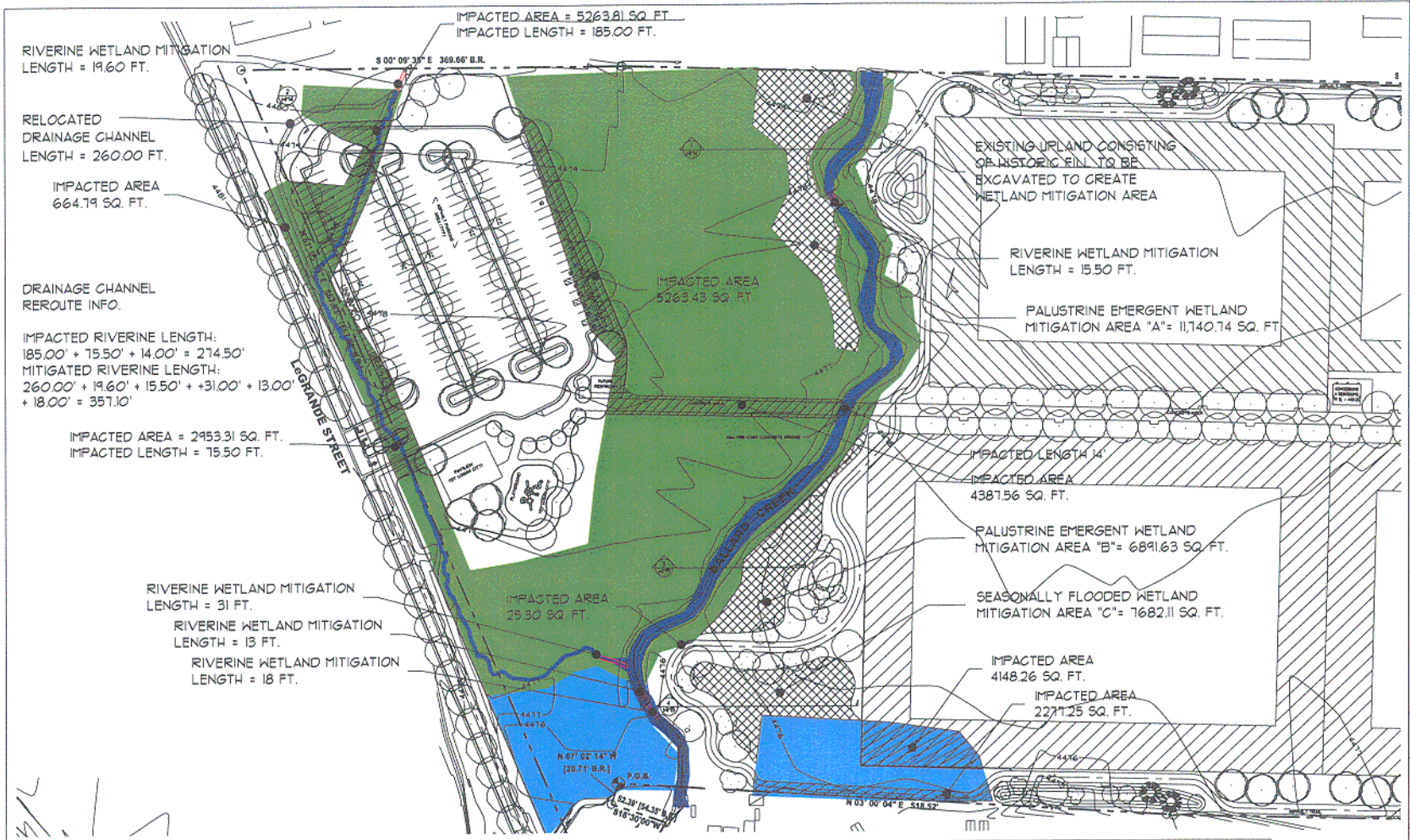

SYMBOLS LEGEND

RIVERINE AREA	RIPARIAN SCRUB SHRUB WETLAND	IMPACTED WETLAND AREAS (COLOR VARIES BY TYPE)
PALUSTRINE EMERGENT WETLAND	SEASONALLY FLOODED	PROPOSED WETLAND MITIGATION AREA

0 25 50 100 200

STREAM RELOCATION & WETLAND IMPACTS PLAN

SCALE: 1" = 100'

North

BIO-WEST
1063 West 1400 North
Logan, Utah
Tel (435) 752-4202

WETLAND MITIGATION FOR:
BAER REGIONAL PARK
LOGAN, UTAH

REVISIONS:
--
--
--
--

DESIGNED NN
DRAWN AJM
CHECKED NN

ISSUE DATE:
04/06/2001

SHEET #:
WM2

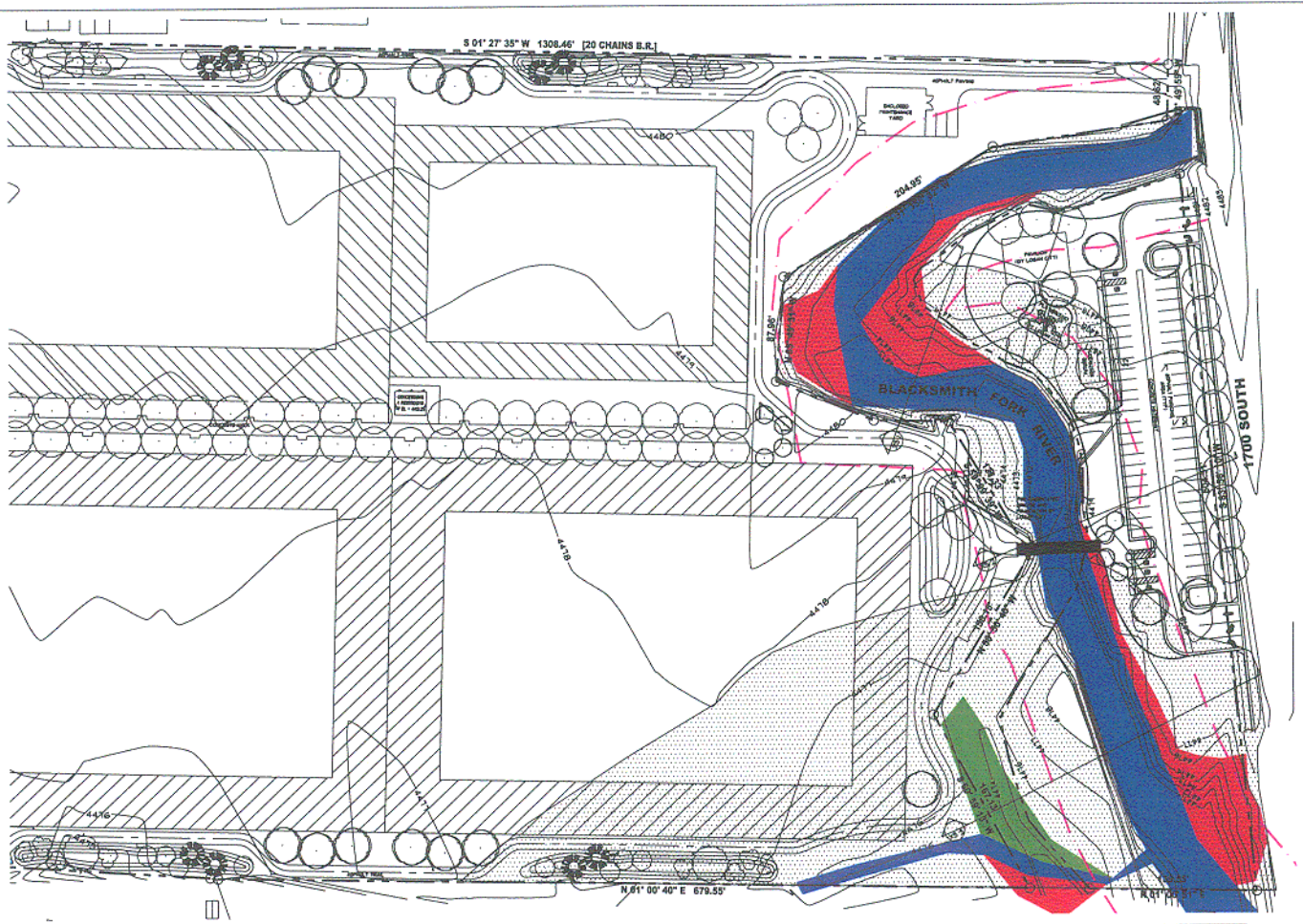

SYMBOLS LEGEND

RIVERINE AREA	RIPARIAN SCRUB SHRUB WETLAND	50' STREAM BUFFER
PALUSTRINE EMERGENT WETLAND	APPROXIMATE EXISTING 100 YEAR FLOODPLAIN	

0 25 50 100 200

SOUTH AREA WETLAND PLAN

SCALE: 1" = 100'

North

BIO-WEST
1063 West 1400 North
Logan, Utah
Tel (435) 752-4202

WETLAND MITIGATION FOR:

BAER REGIONAL PARK
LOGAN, UTAH

REVISIONS:
--
--
--
--

DESIGNED NN
DRAWN AJM
CHECKED NN

ISSUE DATE:
04/06/2001

SHEET #:
WM3

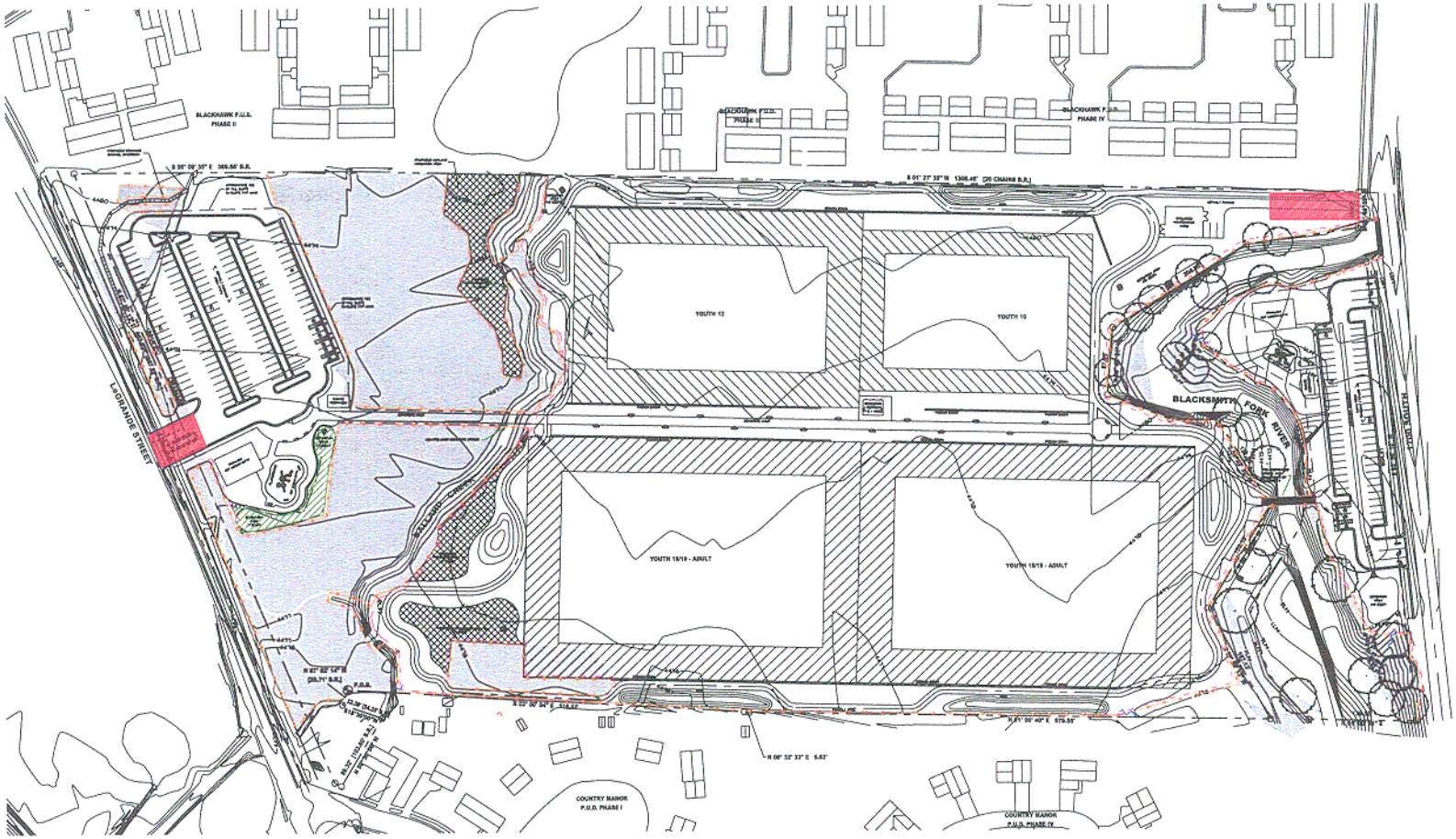

SYMBOLS LEGEND

ENVIRONMENTAL FENCE	TEMPORARY SLOPE DRAIN	STABILIZED CONSTRUCTION ENTRANCE	EXISTING JURISDICTIONAL WETLANDS
TEMPORARY EARTH BERM	DROP INLET BARRIER	TEMPORARY SEDIMENT POND	

0 37.5 75 150 300

ENVIRONMENTAL CONTROLS PLAN

SCALE: 1" = 150'

North

BIO-WEST
1063 West 1400 North
Logan, Utah
Tel (435) 752-4202

ENVIRONMENTAL CONTROLS FOR:
BAER REGIONAL PARK
LOGAN, UTAH

REVISIONS:
--
--
--
--

DESIGNED MP
DRAWN MP
CHECKED CS

ISSUE DATE:
04/11/2001

SHEET #:
EC1