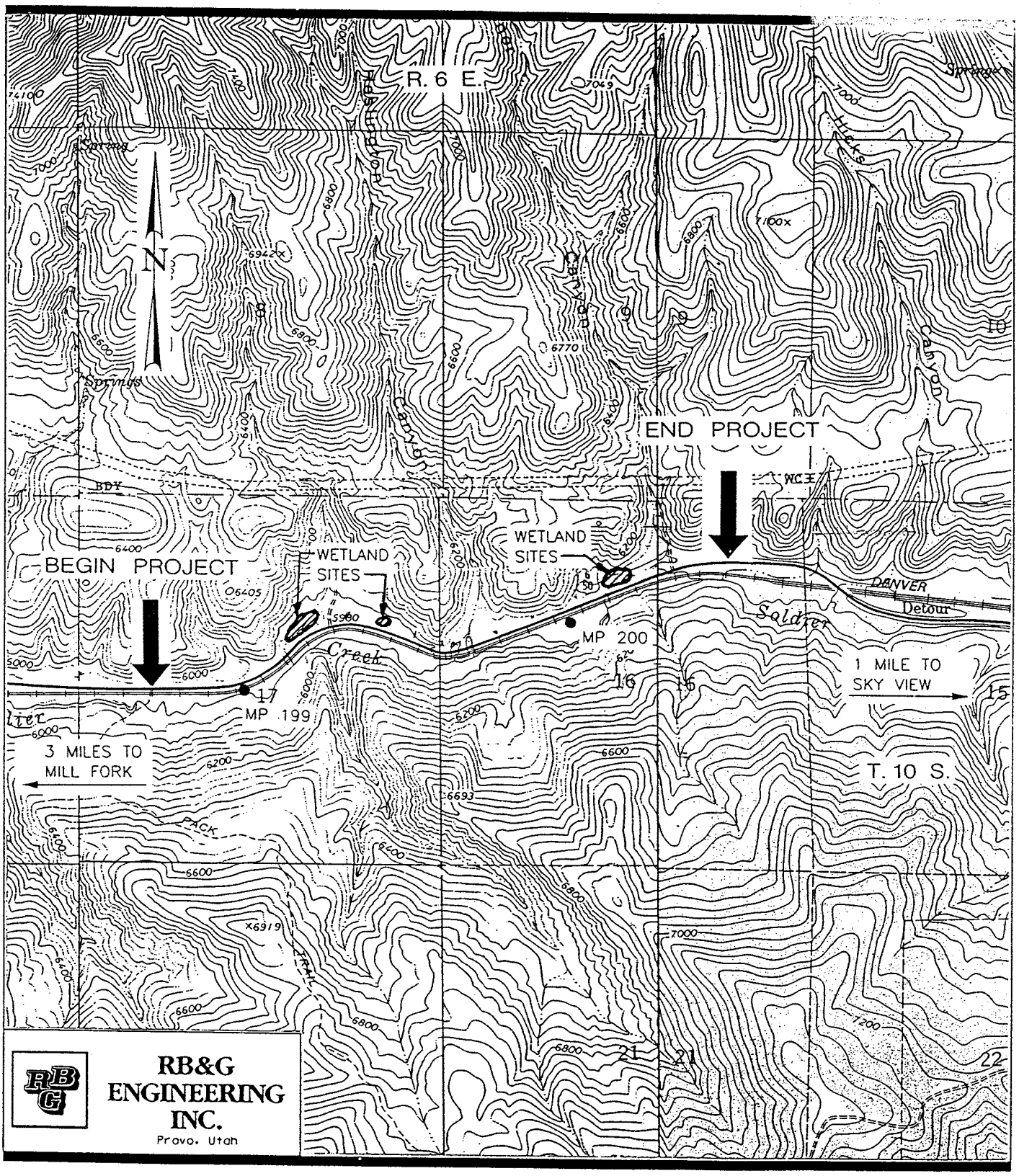

PROJECT SP-0006(41)199
SPANISH FORK CANYON SR-6 CURVE FLATTENING
VICINITY MAP
UTAH COUNTY, UTAH
PERMIT APPLICANT: UTAH DEPARTMENT OF TRANSPORTATION

DATE: 11/27/00

SHEET 1 OF 5 SHEETS

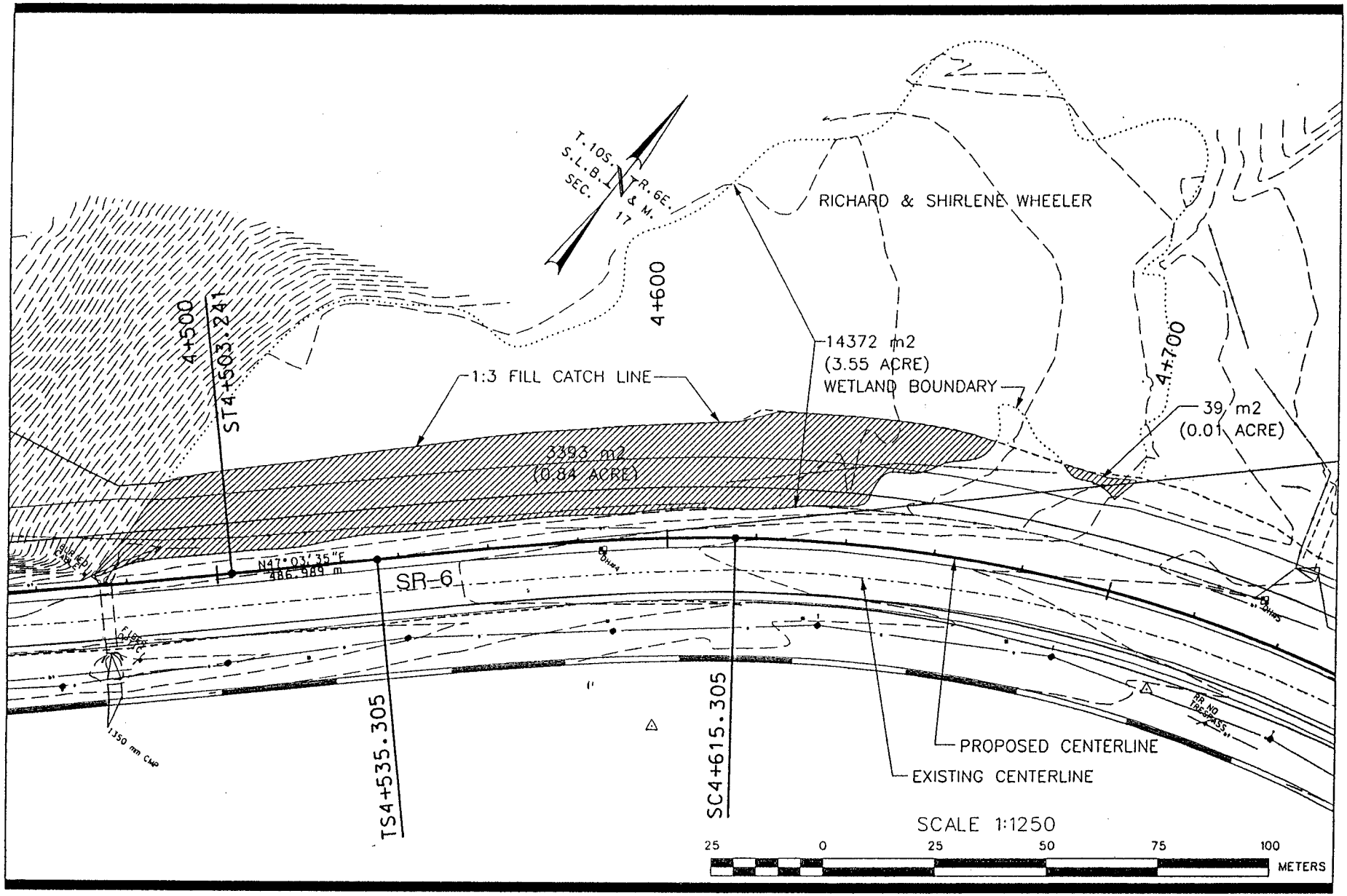

RB&G ENGINEERING INC.
Provo, Utah

PROJECT SP-0006(41)199
SPANISH FORK CANYON SR-6 CURVE FLATTENING
WETLAND IMPACTS PLAN
UTAH COUNTY, UTAH
PERMIT APPLICANT: UTAH DEPARTMENT OF TRANSPORTATION

DATE: 11/27/00

SHEET 3 OF 5 SHEETS

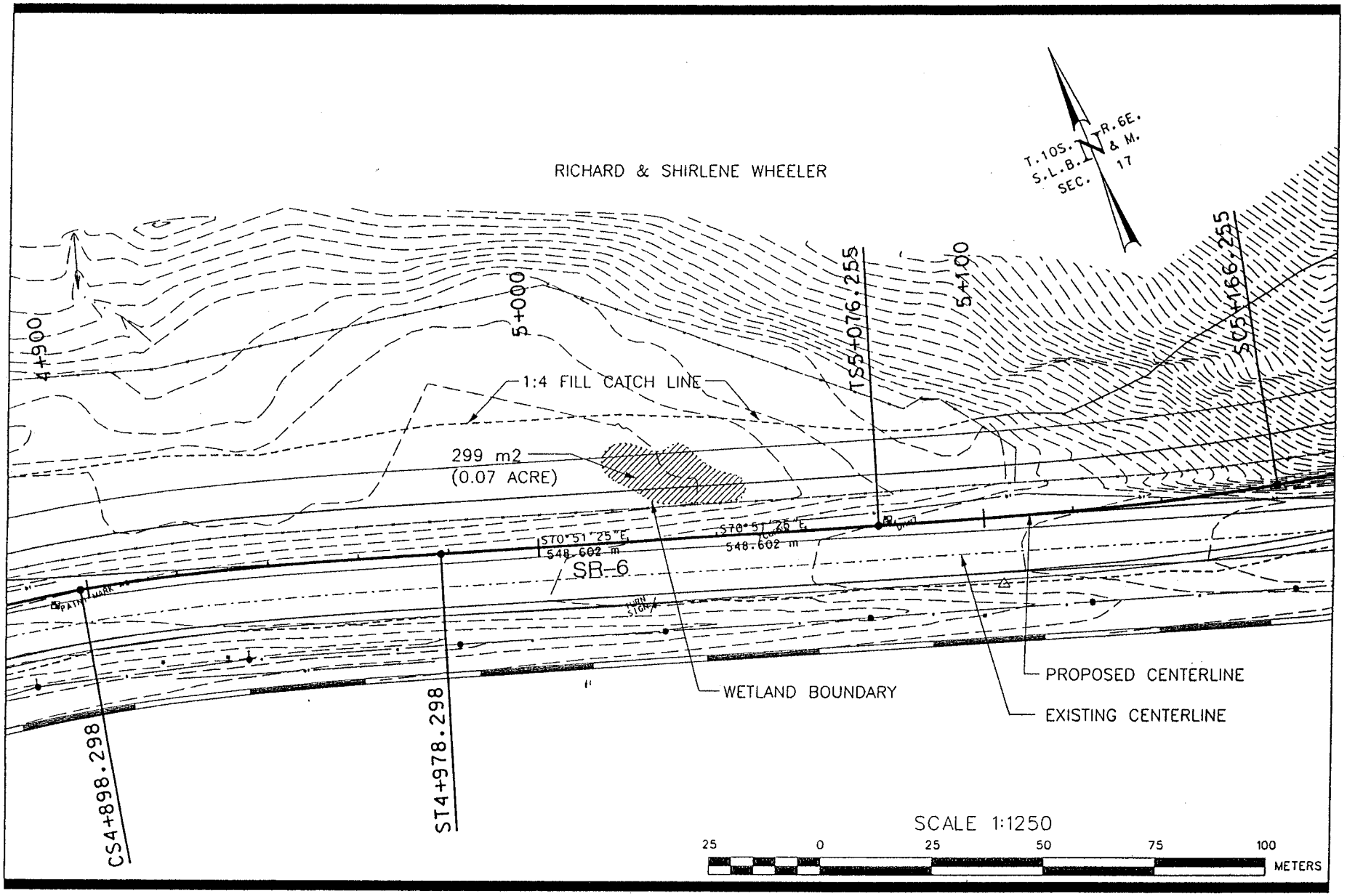

RB&G ENGINEERING INC.
Provo, Utah

PROJECT SP-0006(41)199
SPANISH FORK CANYON SR-6 CURVE FLATTENING
WETLAND IMPACTS PLAN
UTAH COUNTY, UTAH
PERMIT APPLICANT: UTAH DEPARTMENT OF TRANSPORTATION

DATE: 11/27/00

SHEET 4 OF 5 SHEETS

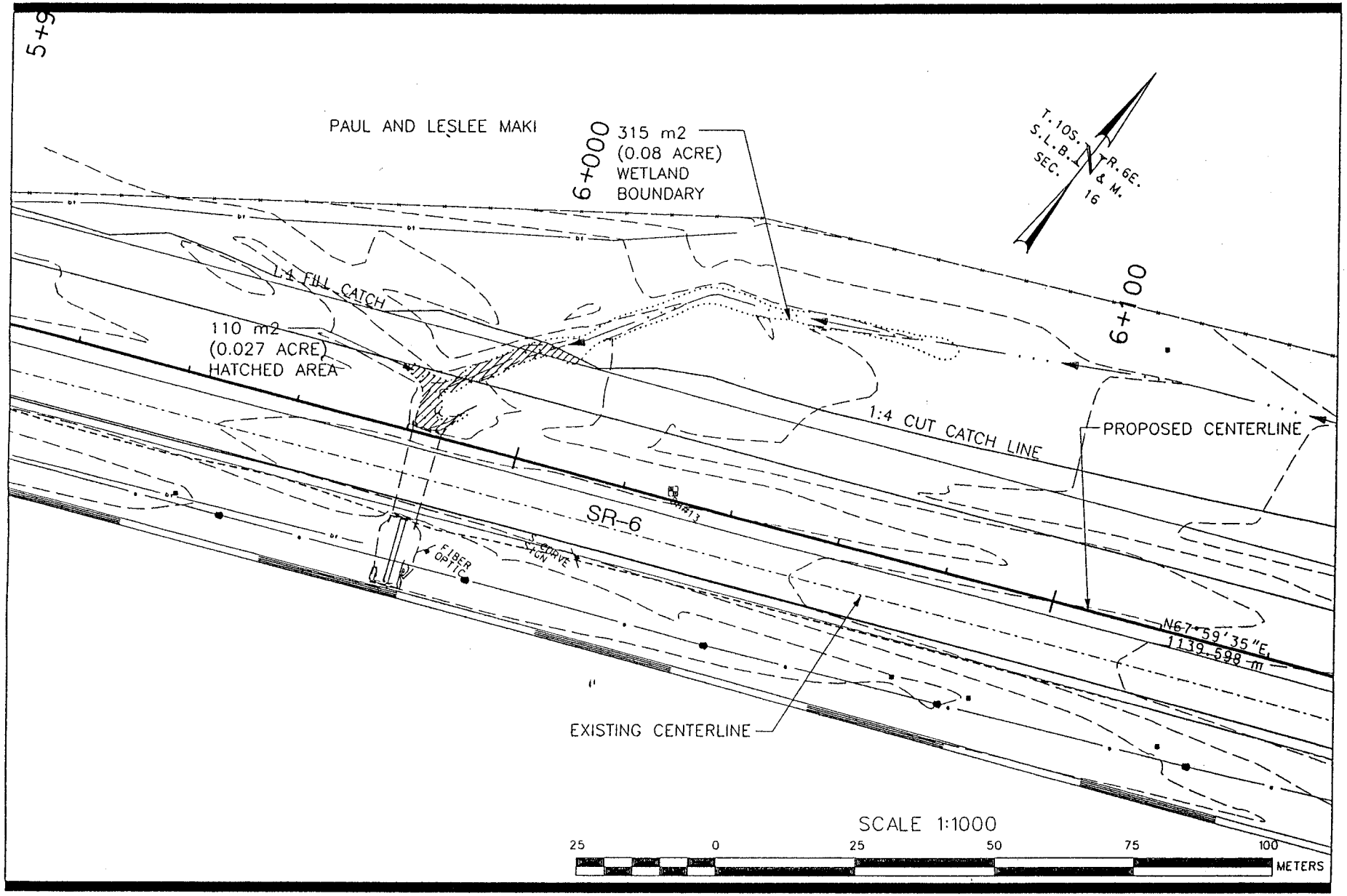

RB&G ENGINEERING INC.
Provo, Utah

PROJECT SP-0006(41)199
SPANISH FORK CANYON SR-6 CURVE FLATTENING
WETLAND IMPACTS PLAN
UTAH COUNTY, UTAH
PERMIT APPLICANT: UTAH DEPARTMENT OF TRANSPORTATION

DATE: 11/27/00

SHEET 5 OF 5 SHEETS

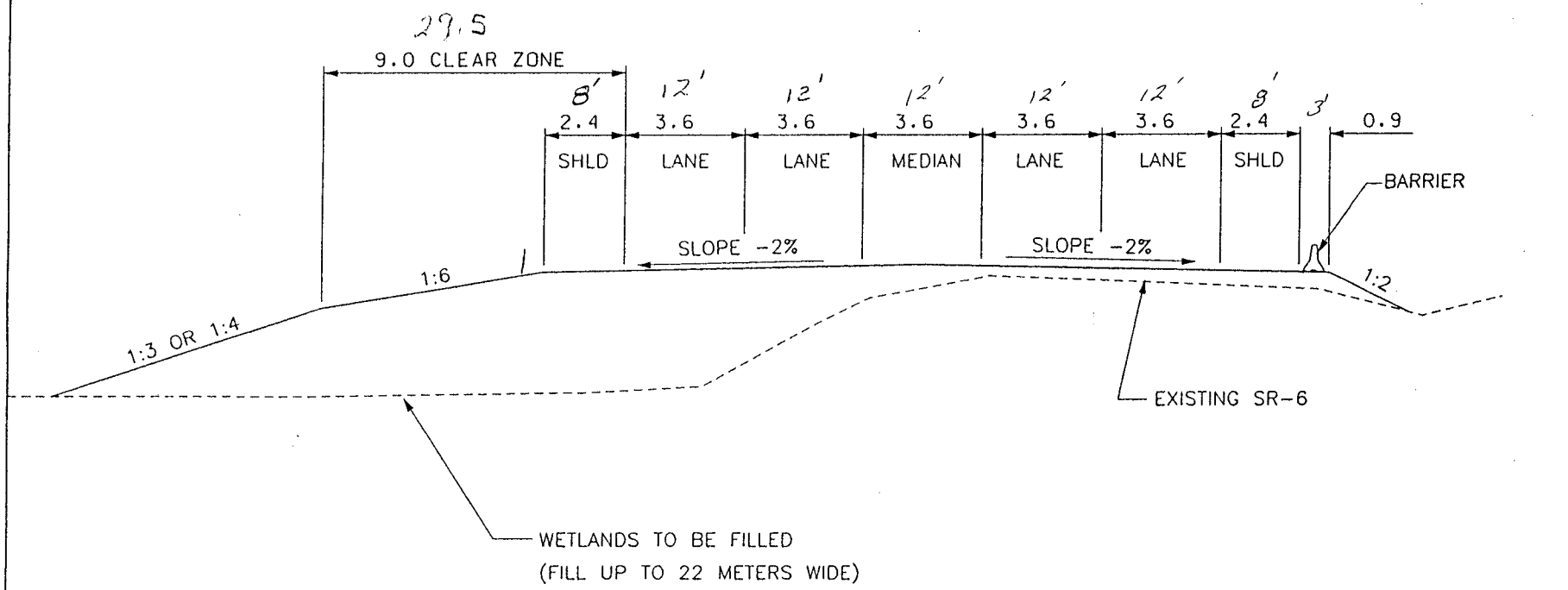

SCALE 1:200

5 0 5 10 METERS

NOTE:
ALL DIMENSIONS ARE EXPRESSED IN METERS UNLESS OTHERWISE NOTED.

RB&G ENGINEERING INC.
Provo, Utah

PROJECT SP-0006(41)199
SPANISH FORK CANYON SR-6 CURVE FLATTENING
TYPICAL SECTION (ALONG WETLAND AREAS)
UTAH COUNTY, UTAH
PERMIT APPLICANT: UTAH DEPARTMENT OF TRANSPORTATION

DATE: 11/27/00

SHEET 2 OF 5 SHEETS