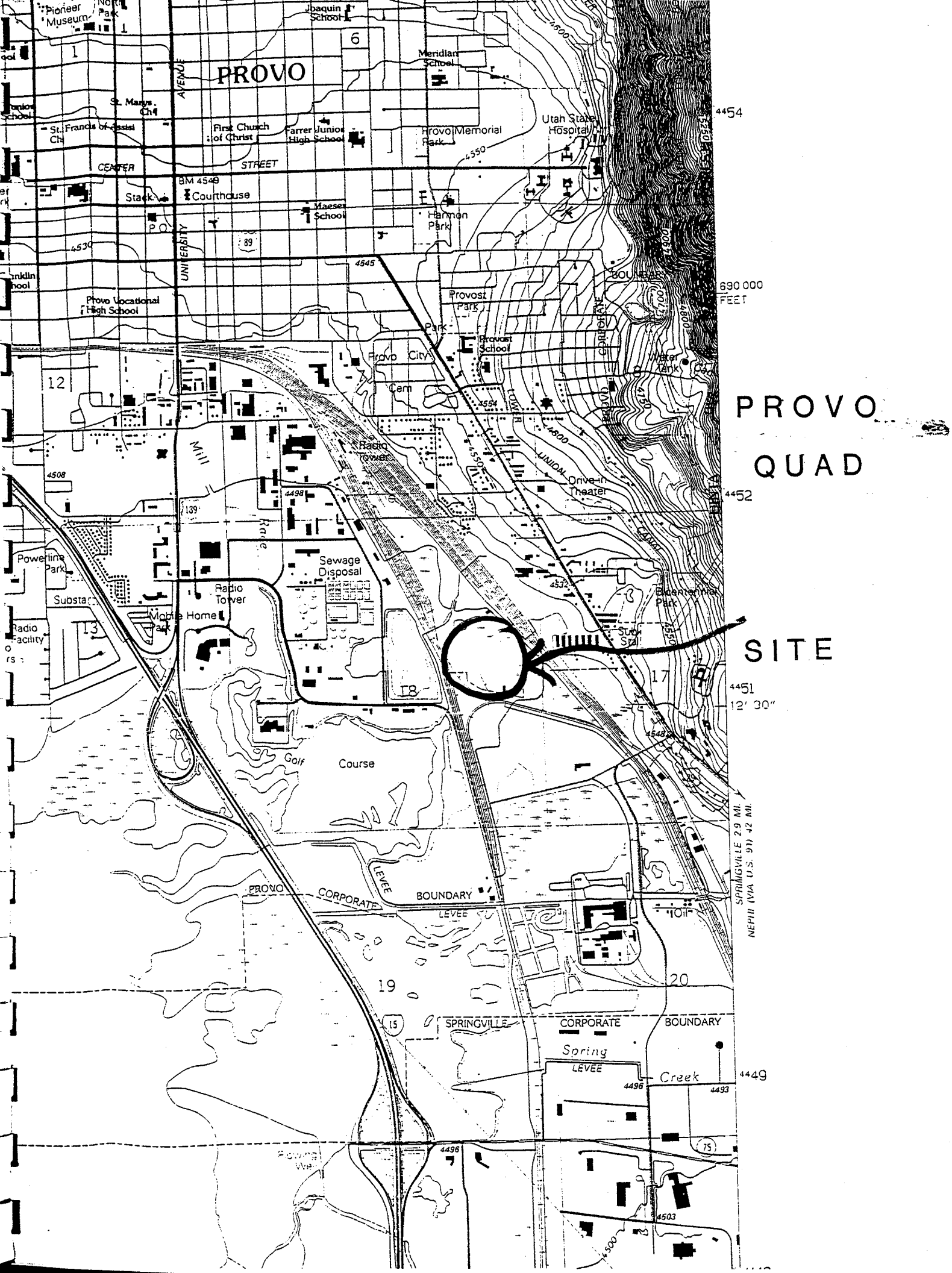
PROVO
QUAD
SITE
Pioneer Museum
North Park
Joaquin School
Meridian School
St. Marys Ch
St. Francis of Assisi Ch
First Church of Christ
Farrer Junior High School
Provo Memorial Park
Utah State Hospital
CENTER STREET
BM 4549
Stack
Courthouse
Maeser School
Harmon Park
UNIVERSITY AVENUE
Provo Vocational High School
Provost Park
Provost School
Provo City Cem
Water Tank
Radio Tower
Drive-in Theater
Mill Race
Powerline Park
Substa
Radio Facility
Sewage Disposal
Radio Tower
Mobile Home Park
Bicentennial Park
Sub Sta
Golf Course
PROVO CORPORATE BOUNDARY
LEVEE
SPRINGVILLE CORPORATE BOUNDARY
Spring Creek
Oil
SPRINGVILLE 2.9 MI.
NEPHI (VIA U.S. 91) 42 MI.
690 000 FEET
4454
4452
4451
12' 30"
4449
4496
4493
4503
4500
4550
4545
4530
4508
4498
4554
4532
4548
4600
4700
4800
4750
4900
5250
4500
12
13
17
18
19
20
6
1
15
75
89
139

NORTH
1" = 100'

RAILROAD RIGHT OF WAY

RAILROAD RIGHT OF WAY

SCOTT PETRO

C. HARVEY CALL

COLORADO AVENUE

IMPACTED
54 sq.ft.

CREATED
39,144 sq.ft.

WETLANDS

CREATED
8,737 sq.ft.

WETLANDS

1640 SOUTH STREET

66' PROPOSED STREET

WETLANDS

WETLANDS

IMPACTED
44,093 SQ.FT.

WETLANDS

PHASE I

PROPOSED
BUILDING

IMPACTED
6,760 sq.ft.

WETLANDS

CREATED
3,258 SQ.FT.

IMPACTED
189 sq.ft.

OVERPASS

1860 SOUTH STREET

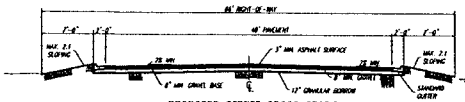

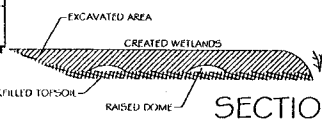

EXISTING WETLANDS

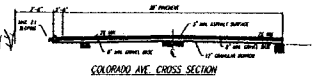

SECTION A-A

REVISIONS
JAN. 22, 2001

DUDLEY & ASSOCIATES
ENGINEERS PLANNERS SURVEYORS
OREM, UTAH 801-224-1252

EAST BAY INDUSTRIAL AND TECHNOLOGY PARK

WETLAND DETAILS

PROVOM UTAH

SHEET OF

DATE :	11-30-00
SCALE :	1" = 100'
DRAWN BY :	TD
DWG NAME :	CARDIGES
TRACING NO. :	