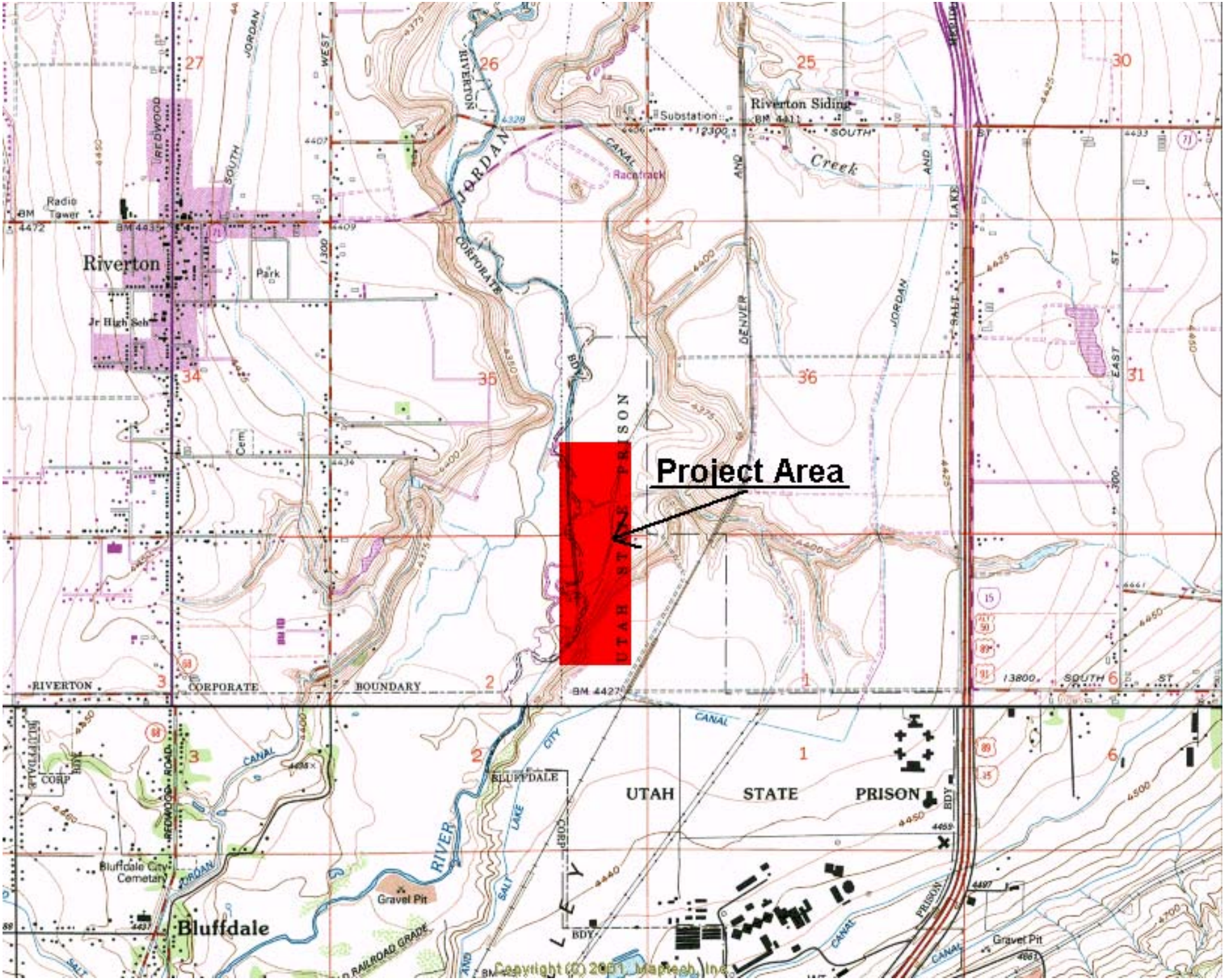
Project Area
Riverton
Riverton Siding
Substation
Racetrack
Park
Jr High Sch
Radio Tower
Cem
UTAH STATE PRISON
RIVERTON CORPORATE BOUNDARY
BLUFFDALE
Bluffdale City Cemetery
Gravel Pit
Bluffdale
Copyright (C) 2001, Maptech, Inc.

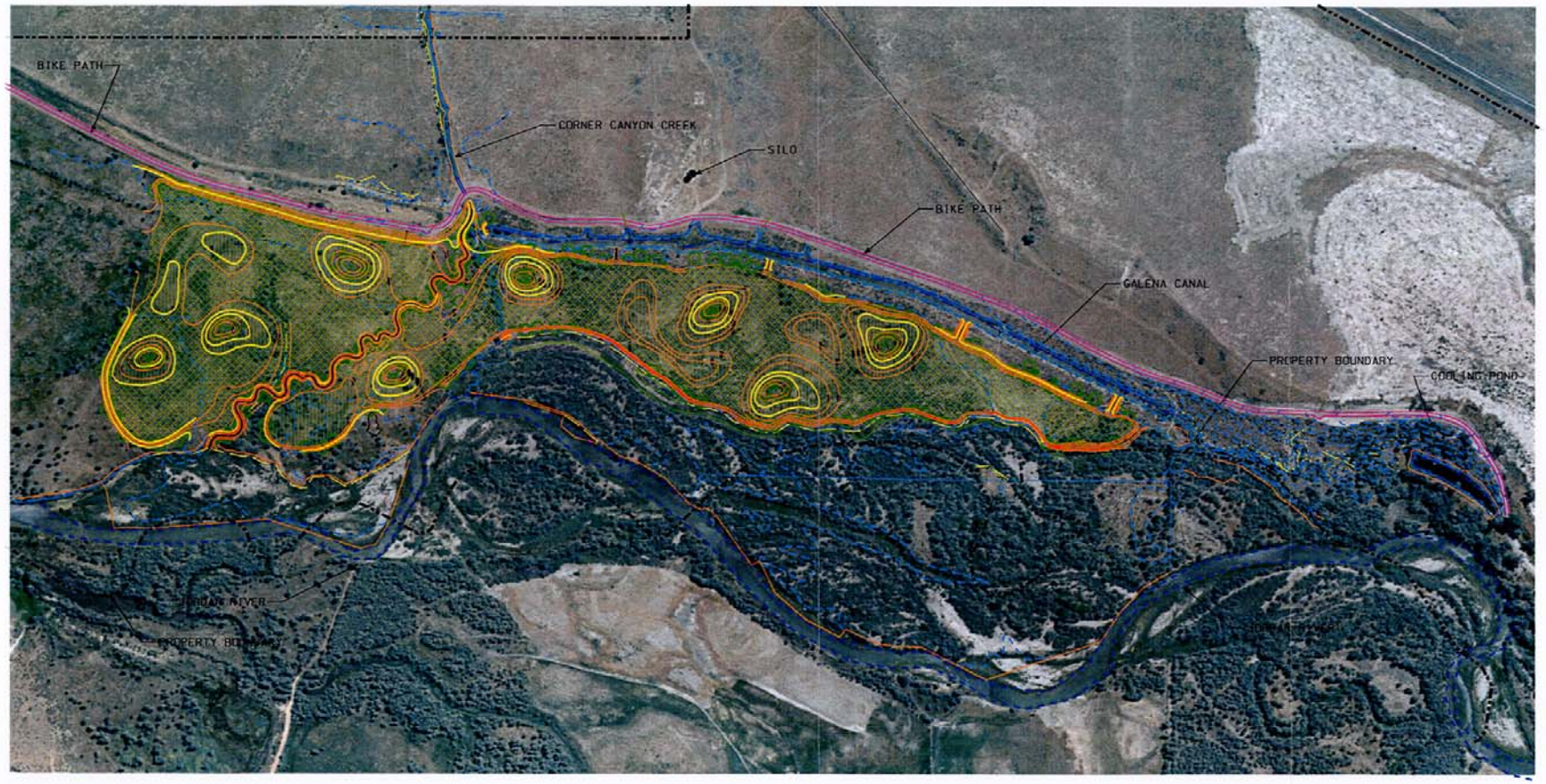

MITIGATION SITE CONCEPT PLAN

UTAH DEPARTMENT OF TRANSPORTATION
REGION TWO -- PRECONSTRUCTION
LANDSCAPE DESIGN

NO.	DATE	DESIGN MAPS PARCELS REQUEST REV. BY CORR. BY AFFECTED BY	REMARKS
		ORIGINAL SUBMISSION FOR AUTHORIZATION	
DATE		REVISIONS	

REVIEW

APPROVAL RECOMM. DATE PROJ. LANDSCAPE ARCHITECT DESIGN CHECK
DRAWN CHECK DATE
APPROVED DATE PRECONSTRUCTION ENGINEER QUANT. CHECK BY

WETLAND MITIGATION
BANK--DRAPER, UTAH

PROJECT NUMBER SP-0201(5)13

SALT LAKE
COUNTY

SHEET NO.

Concept2.dgn 11/29/2004 08:54:31 AM

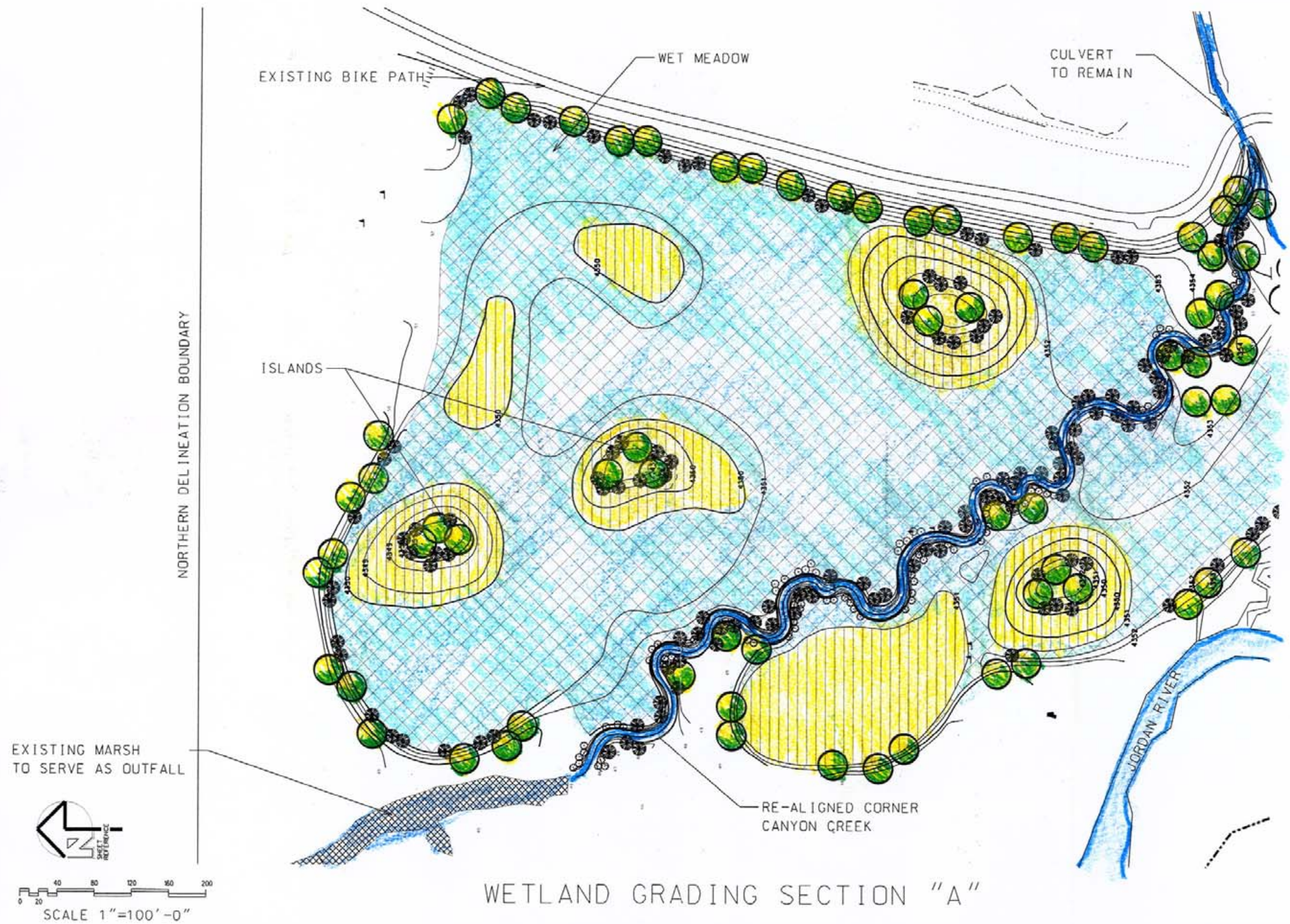

WETLAND GRADING SECTION "A"

UTAH DEPARTMENT OF TRANSPORTATION REGION TWO -- PRECONSTRUCTION LANDSCAPE DESIGN	WETLAND MITIGATION
REVIEW	BANK--DRAPER, UTAH
	GRADING PLAN
PROJECT NUMBER	SP-0201(5)13
SALT LAKE COUNTY	SHEET NO. 1 OF 6

REVISIONS: ORIGINAL SUBMISSION FOR AUTHORIZATION

G-2.dgn 12/06/2004 08:11:38 AM

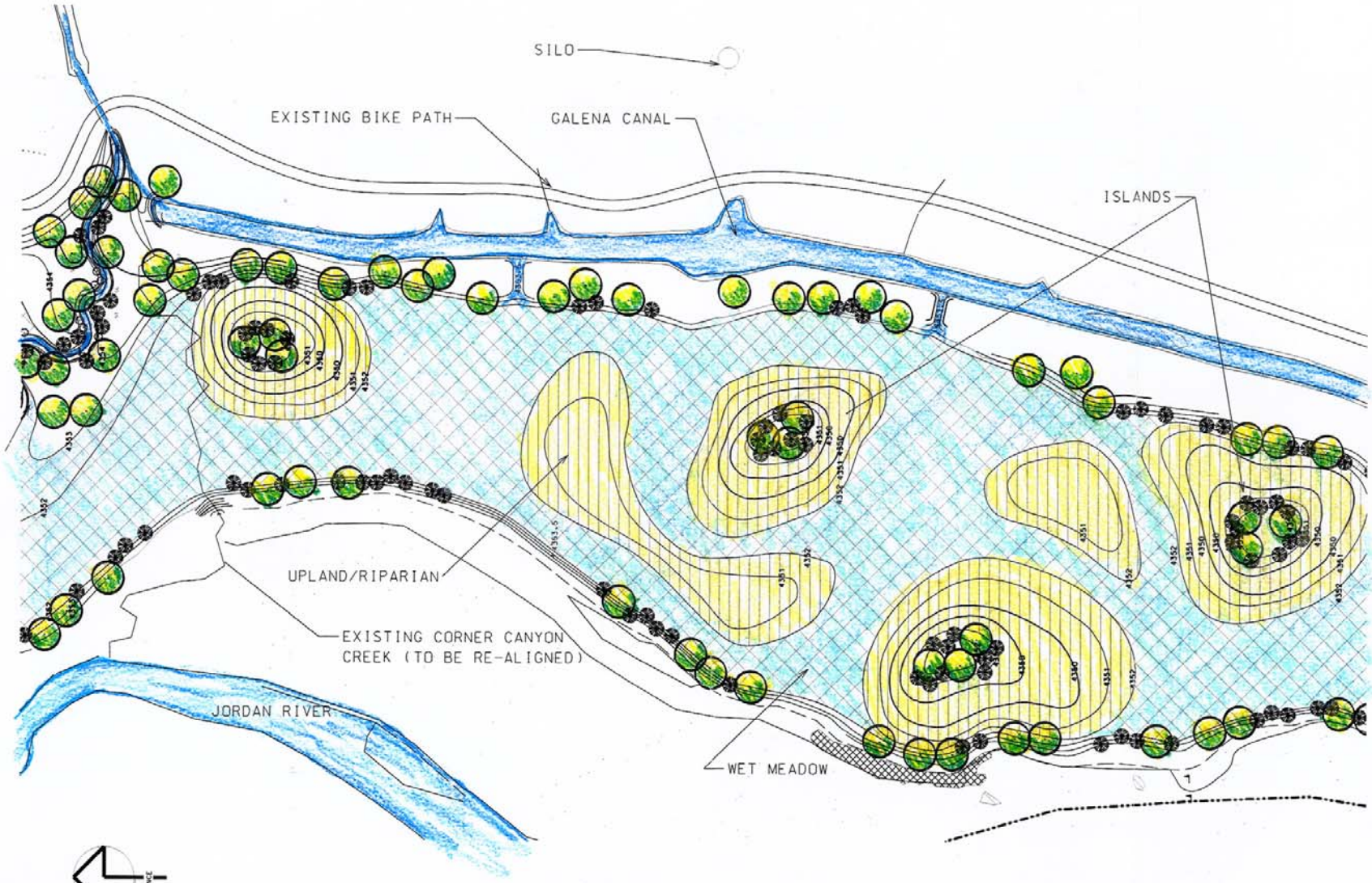

WETLAND GRADING SECTION "B"

1 OF 6

UTAH DEPARTMENT OF TRANSPORTATION
REGION TWO -- PRECONSTRUCTION
LANDSCAPE DESIGN

REVIEW

NO.	DATE	DESIGN REV. BY	MAPS CORR. BY	PARCELS AFFECTED	REQUEST BY	REMARKS
		ORIGINAL SUBMISSION FOR AUTHORIZATION				

REVISIONS

APPROVAL RECOMM. DATE PROJ. LANDSCAPE ARCHITECT
APPROVED DATE PRECONSTRUCTION ENGINEER
DESIGN CHECK
DRAWN CHECK
QUANT. CHECK
DATE
BY

WETLAND MITIGATION
BANK--DRAPER, UTAH
GRADING PLAN

PROJECT NUMBER SP-0201(5)13

SALT LAKE
COUNTY

SHEET NO. 2 OF 6

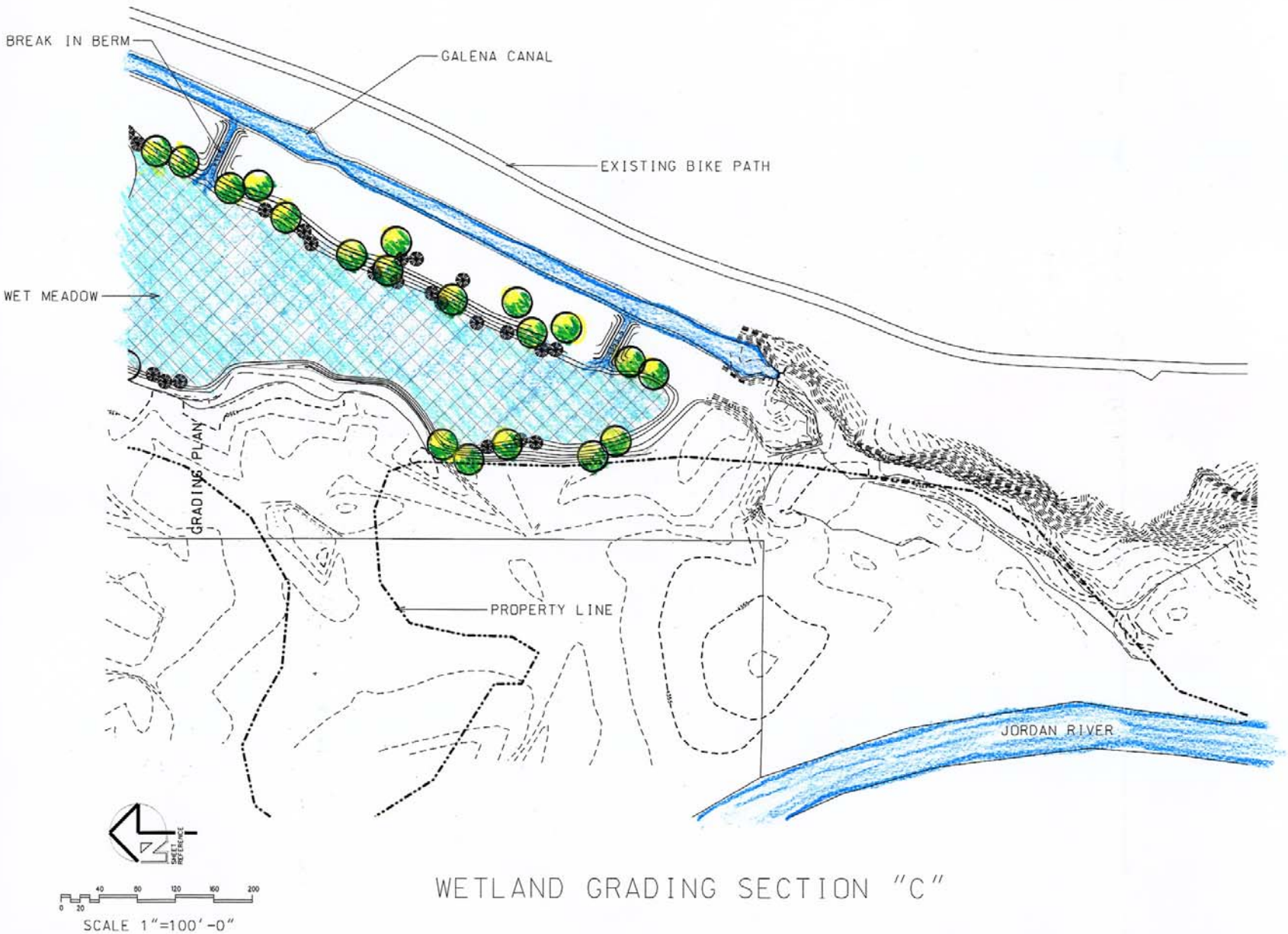

WETLAND GRADING SECTION "C"

UTAH DEPARTMENT OF TRANSPORTATION
REGION TWO -- PRECONSTRUCTION
LANDSCAPE DESIGN

REVIEW

NO.	DATE	DESIGN REV. BY	MAPS CORR. BY	PARCELS AFFECTED	REQUEST BY	REMARKS
		ORIGINAL SUBMISSION FOR AUTHORIZATION				

REVISIONS

DATE

DESIGN CHECK
DRAWN CHECK
QUANT. CHECK

APPROVAL RECOMM. DATE PROJ. LANDSCAPE ARCHITECT
APPROVED DATE PRECONSTRUCTION ENGINEER

WETLAND MITIGATION
BANK--DRAPER, UTAH
GRADING PLAN

PROJECT NUMBER SP-0201(5)13

SALT LAKE COUNTY

SHEET NO. 3 OF 6

G-4.dgn 12/06/2004 08:38:23 AM

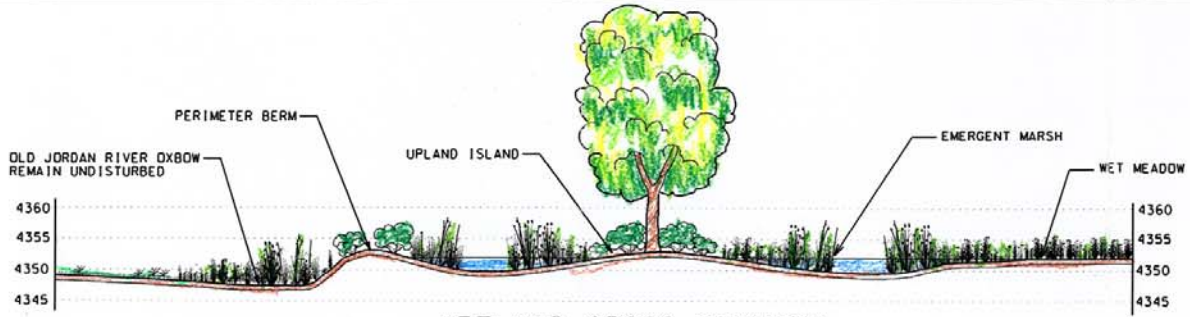

WETLAND CROSS SECTION

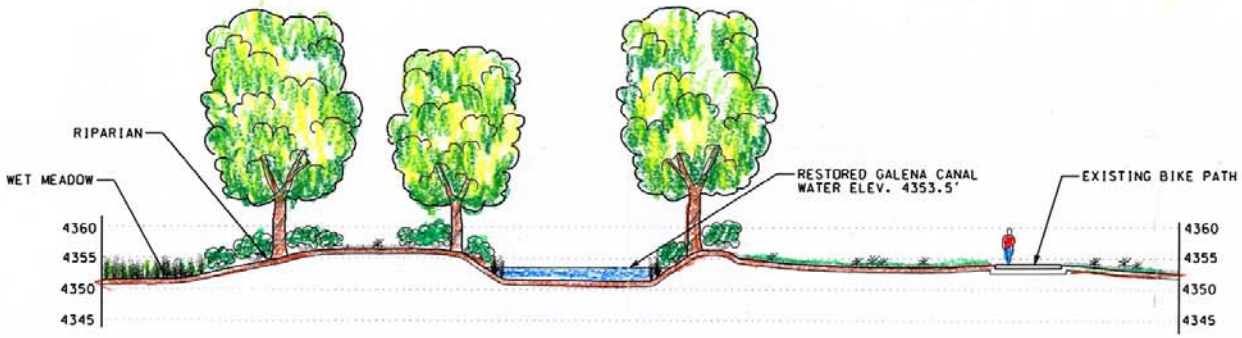

GALENA CANAL CROSS SECTION

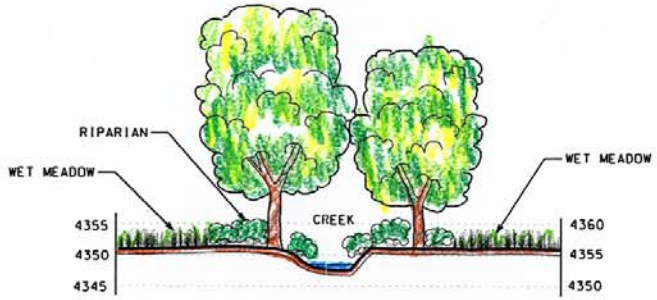

CORNER CANYON CREEK CROSS SECTION

UTAH DEPARTMENT OF TRANSPORTATION
REGION TWO -- PRECONSTRUCTION
LANDSCAPE DESIGN

WETLAND MITIGATION
BANK--DRAPER, UTAH
CROSS SECTIONS

PROJECT NUMBER SP-0201(5)13

SALT LAKE COUNTY

SHEET NO.

NO.	DATE	REMARKS
		ORIGINAL SUBMISSION FOR AUTHORIZATION

REVISIONS

cross sections2.dgn 12/02/2004 07:43:54 AM