200000757 1of7

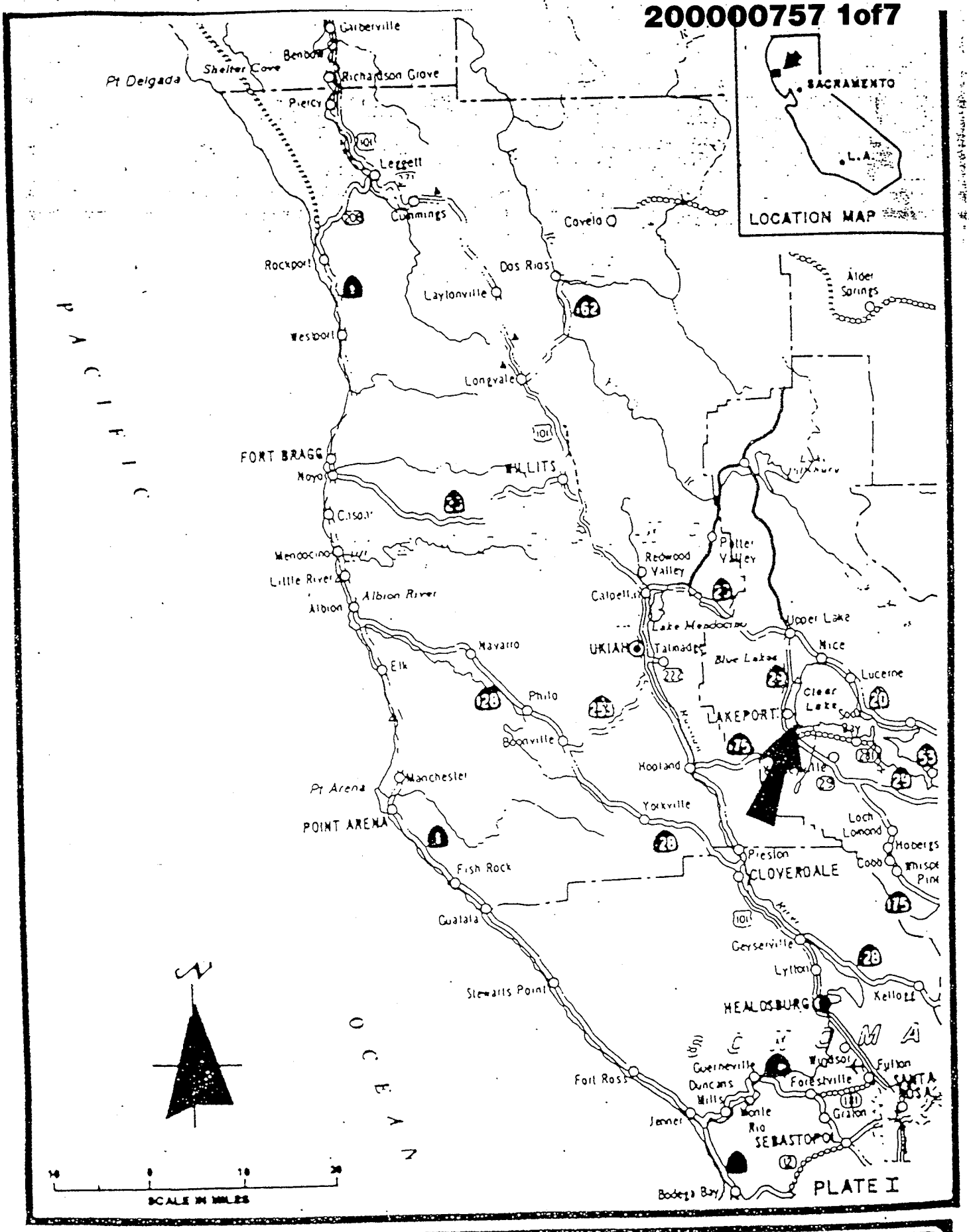

DATE	STATE OF CALIFORNIA	RESOURCES AGENCY
	BOATING FACILITIES	DIVISION
DRAWING NUMBER	LAKEPORT 3RD STREET	Department of BOATING & WATERWAYS
SHEET NUMBER	BOAT LAUNCHING FACILITY	
	PROJECT LOCATION	

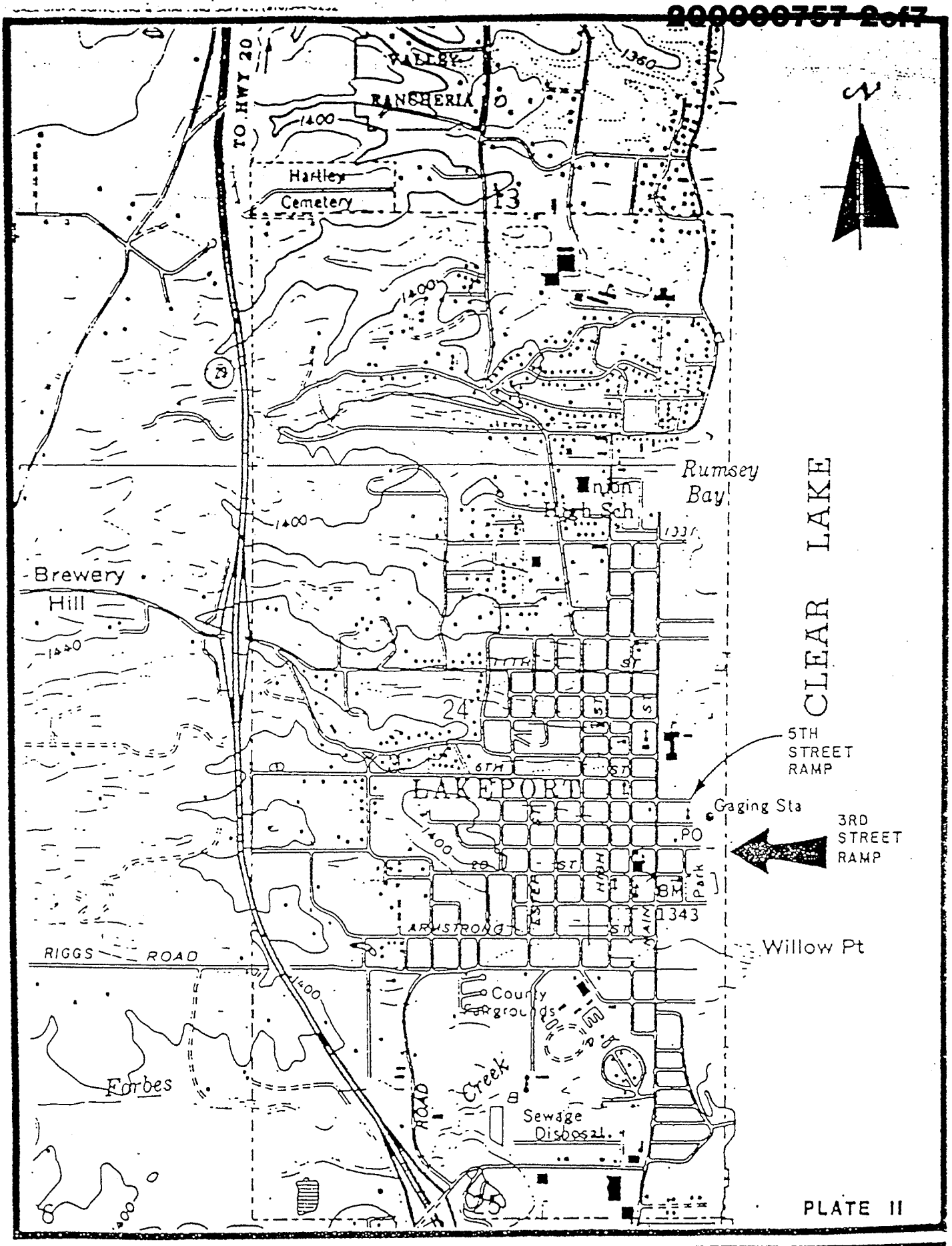

DATE	STATE OF CALIFORNIA	RESOURCES AGENCY
	BOATING FACILITIES	DIVISION
DRAWING NUMBER	LAKEPORT 3RD STREET	Department of
SHEET NUMBER	BOAT LAUNCHING FACILITY	

000000757 3of7

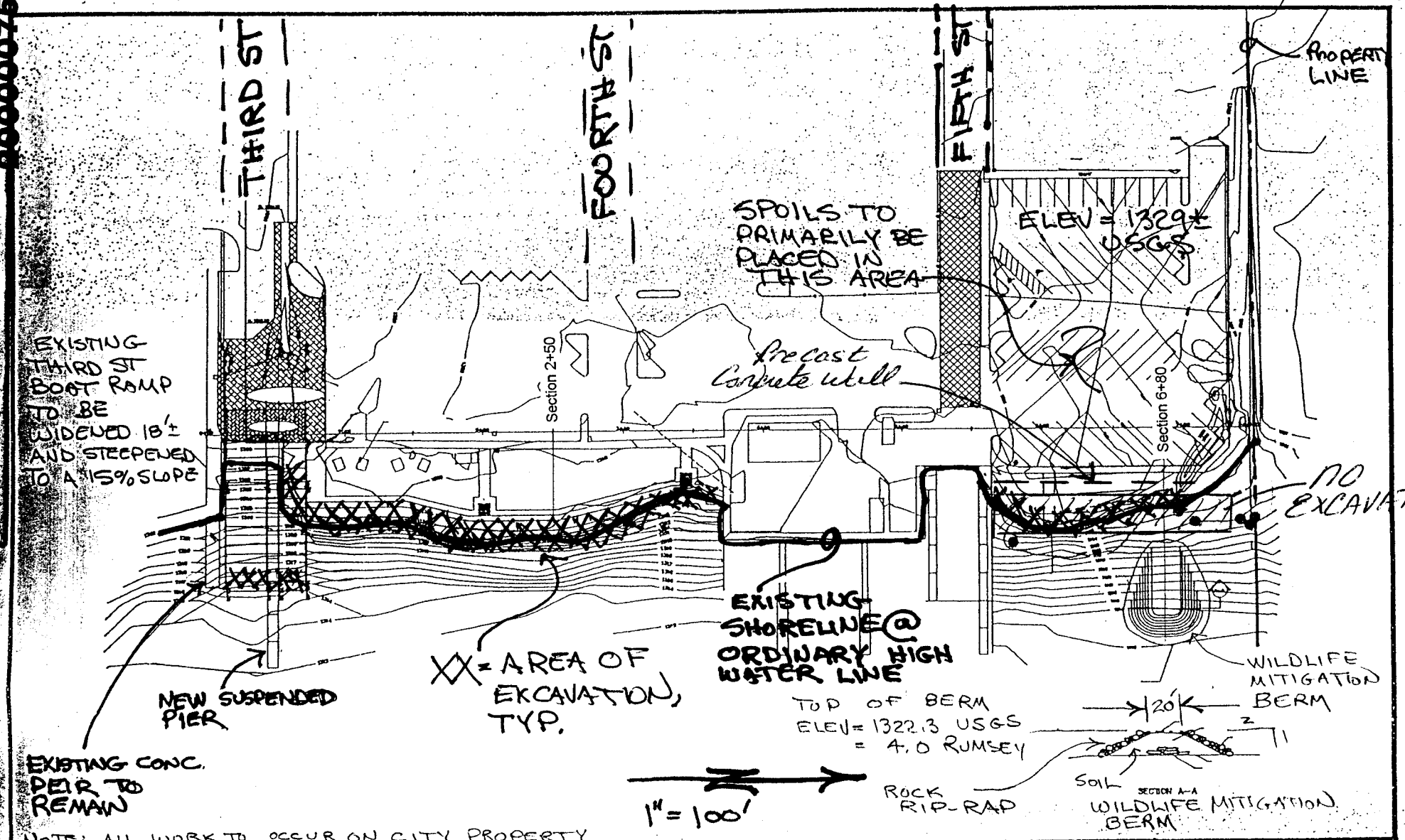

NOTE: ALL WORK TO OCCUR ON CITY PROPERTY

THIRD STREET BOAT LAUNCHING FACILITY
CITY OF LAKEPORT
CALIFORNIA

PROJECT AREA SITE PLAN

RUZICKA ASSOCIATES

TAH

NOTES:

1. SIGN PLACED (1 PER DOCK SECTION) STATING THAT MAXIMUM OCCUPANCY IS NOT TO EXCEED 20 PERSONS PER DOCK SECTION.
2. DOCK DECK HEIGHT TO BE MAINTAINED BETWEEN A MINIMUM OF 14" AND A MAXIMUM OF 20" ABOVE WATER.

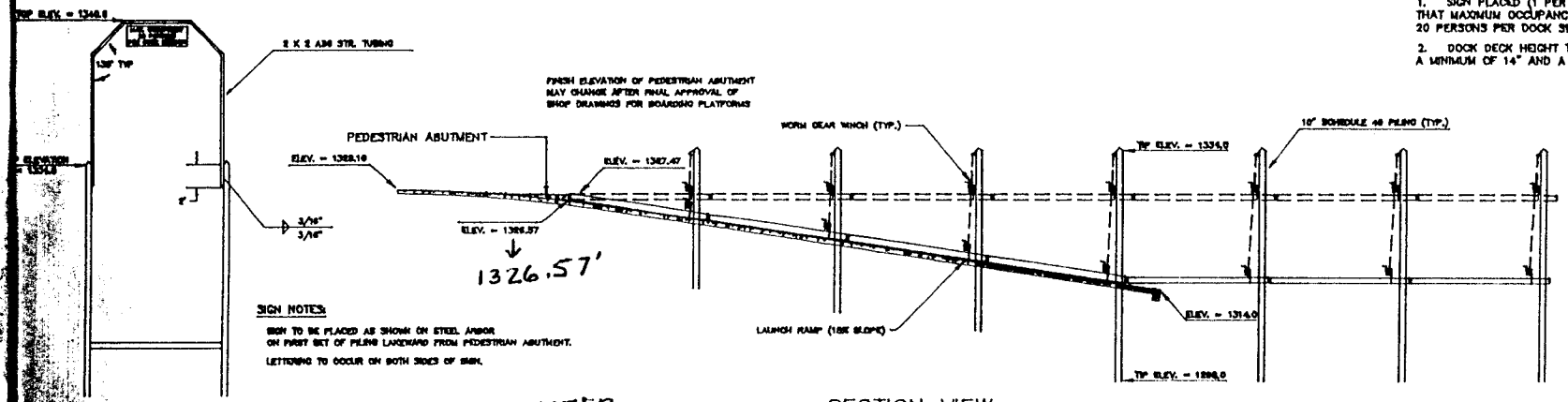

SIGN NOTES:

SIGN TO BE PLACED AS SHOWN ON STEEL ARBOR ON FIRST SET OF PILING LAKEWARD FROM PEDESTRIAN ABUTMENT.

LETTERING TO OCCUR ON BOTH SIDES OF SIGN.

OCCUPANCY SIGN DETAIL

ORDINARY HIGH WATER ELEV. ~ 1326'

SECTION VIEW
BOARDING PLATFORM & RAMP

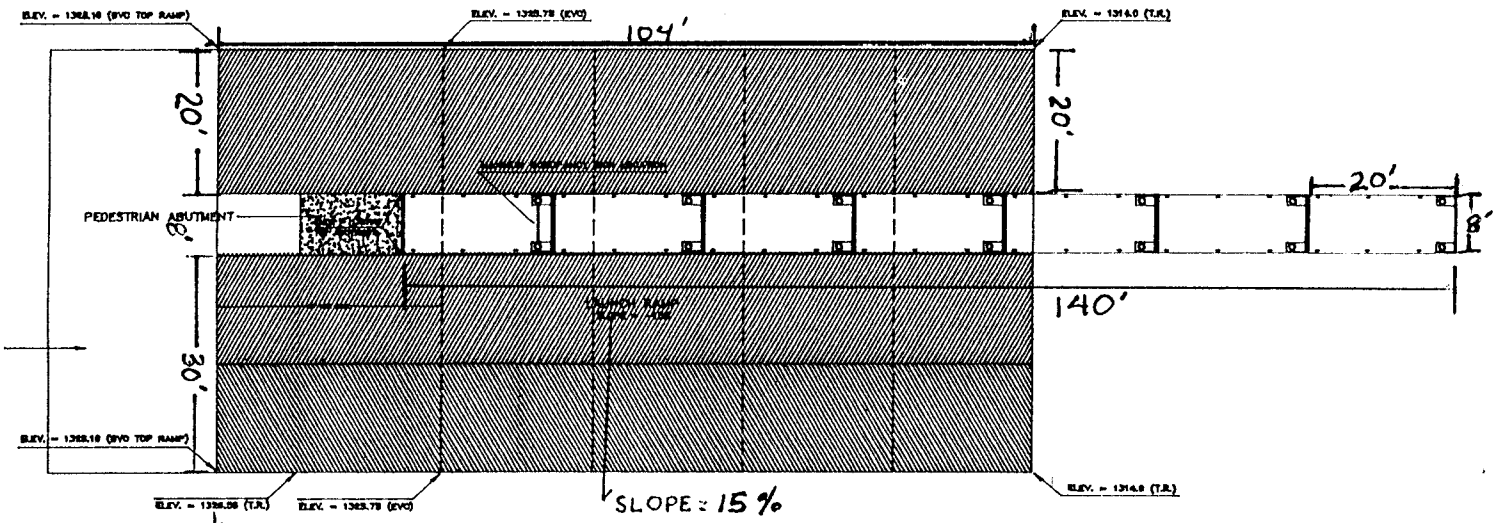

PLAN VIEW
BOARDING PLATFORM & RAMP

NOT TO SCALE
REDUCED PLAN

THIRD STREET BOAT LAUNCHING FACILITY CITY OF LAKEPORT CALIFORNIA	RAMP & DOCK PLAN/ELEVATION	RUZICKA ASSOCIATES	DRAWN BY: BDA · DATE: 9-30-97 CHECKED BY: TAN · DRAWING NO. 963487-R1 JOB NO. 96-3487 · SHEET R1 OF 19

200000757 5 of 7

AMPAD 22-141 50 SHEETS 22-142 100 SHEETS 22-144 200 SHEETS

SCALE
VERTICAL: 1" = 5'
HORIZONTAL: 1" = 20'

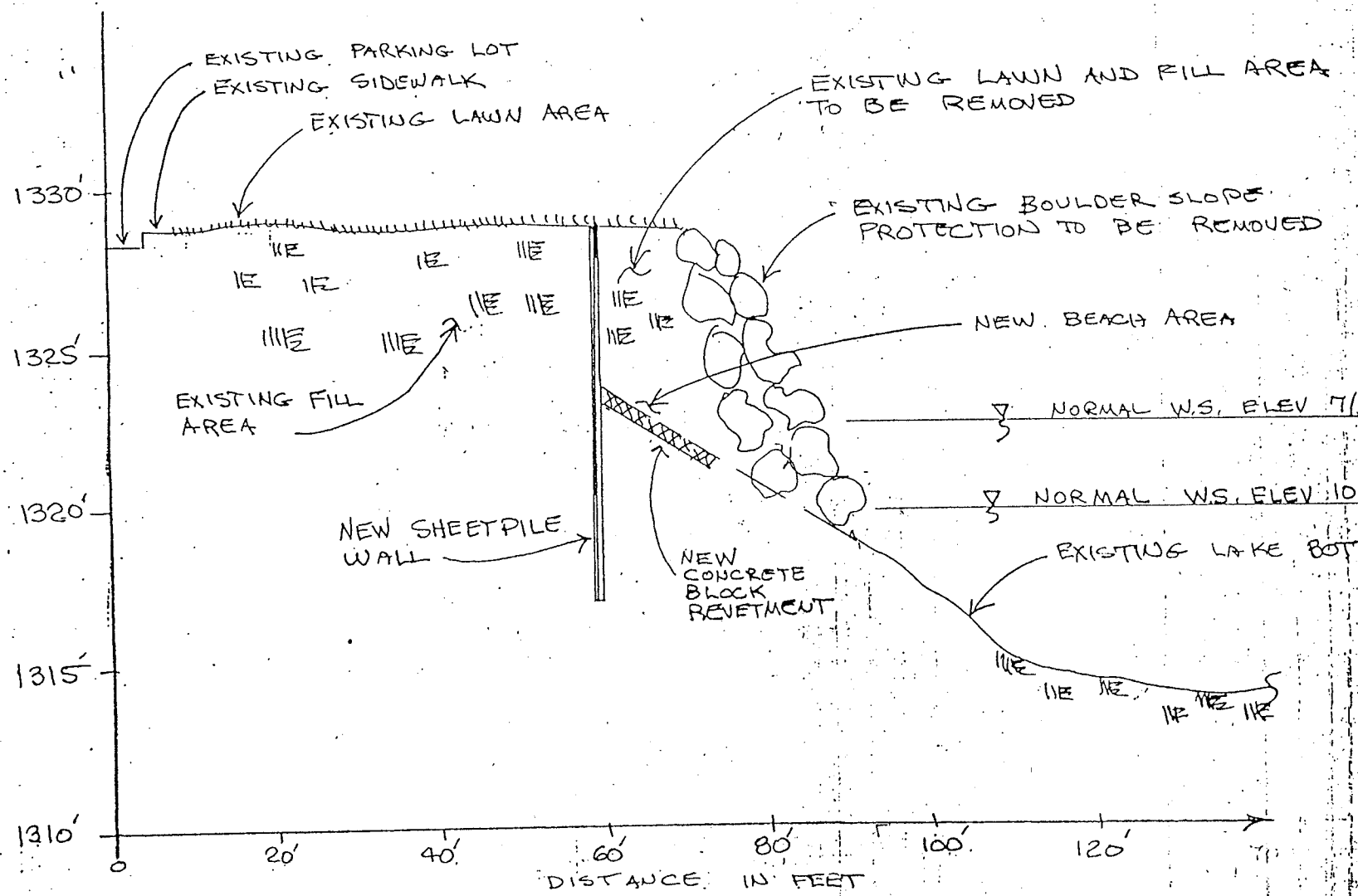

TYPICAL SECTION FOR WALL AND REVETMENT

PLATE IV

M. STEVENSON
5/6/97

2000007576 6 of 7

6+80

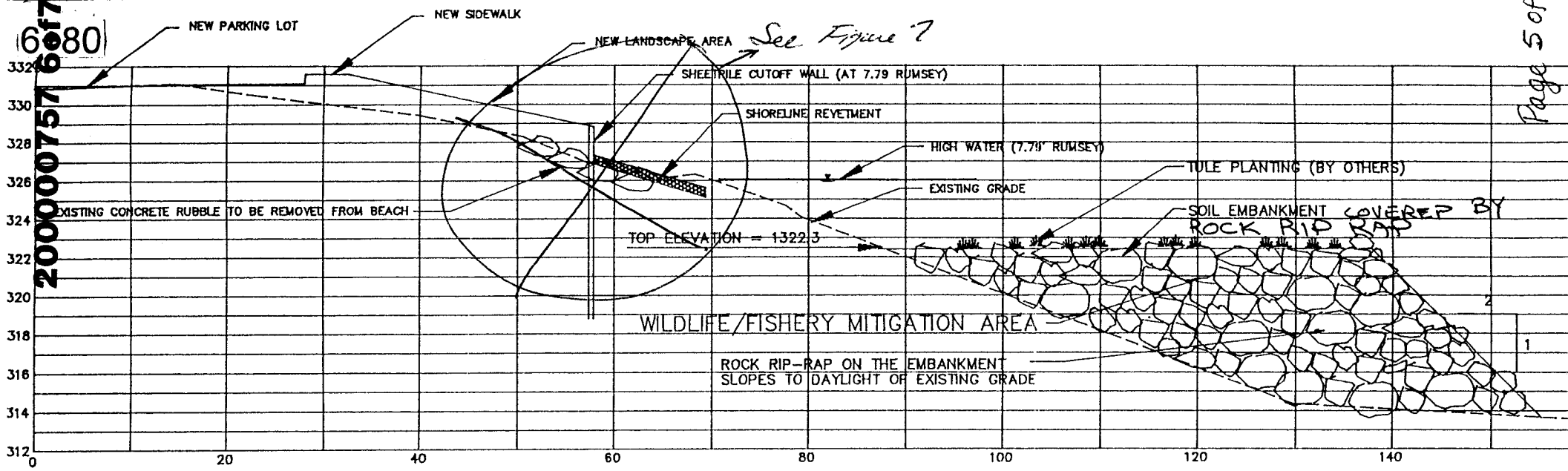

2+50

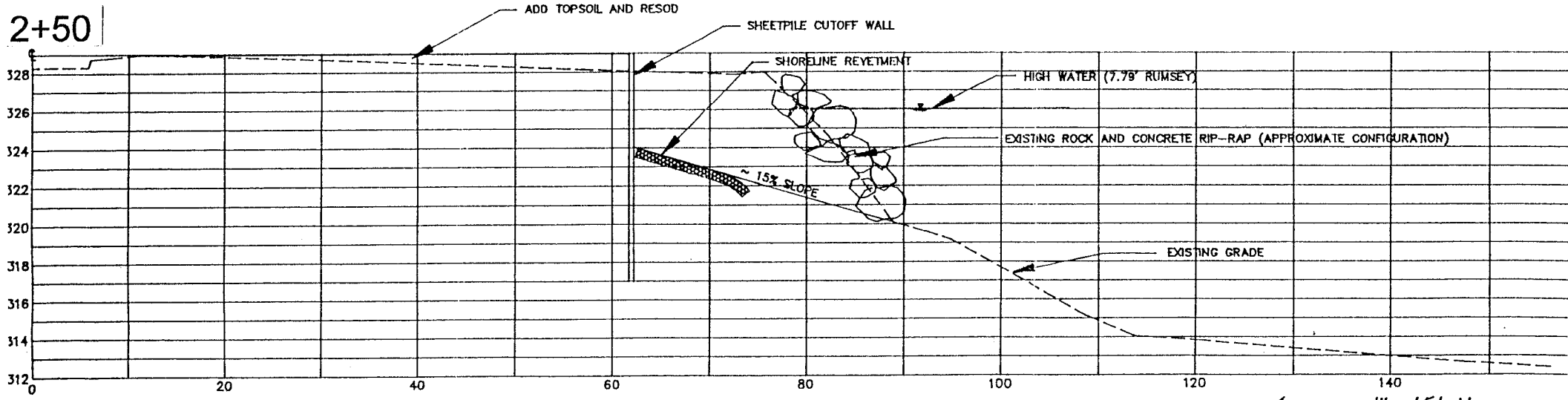

SCALE 1" = 15' HORZ.
1" = 7.5' VERT.

NO.	DATE	DESCRIPTION	BY

THIRD STREET BOAT LAUNCHING FACILITY
CITY OF LAKEPORT
CALIFORNIA

SHORELINE CROSS SECTIONS
STA 2+00/ STA 6+50

RUZICKA ASSOCIATES

DRAWN BY	TAH	DATE	6-17-97
REVIEWED BY		JOB NO.	963487
JOB NO.	96-3487	SHEET	53 of 19

City of Lakeport
3rd Street Boat Ramp Project
9/18/97

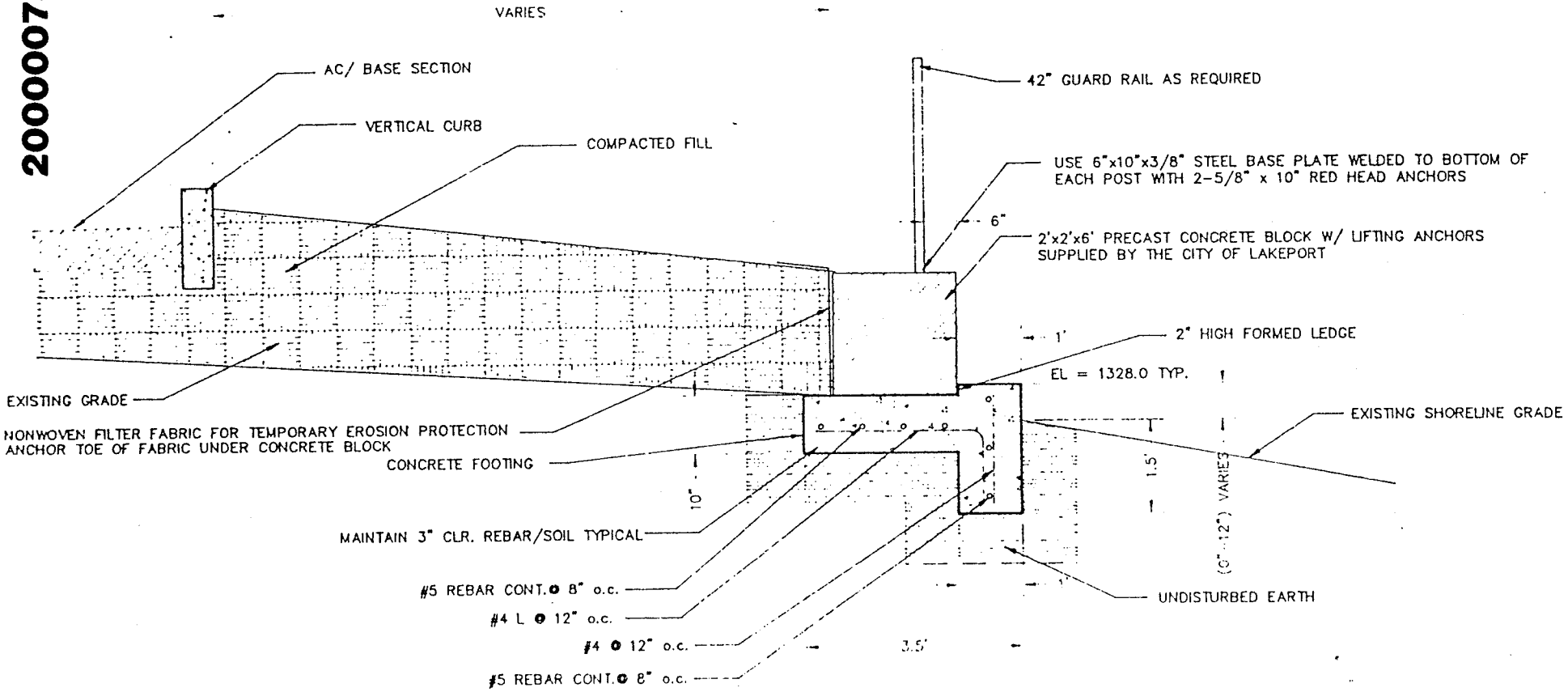

PRECAST CONCRETE BLOCK WALL

SCALE 1" = 2'

7
P2

LOCATED NORTH OF FIFTH ST
APPROX 10' E. OF NEW PARKING
AREA.