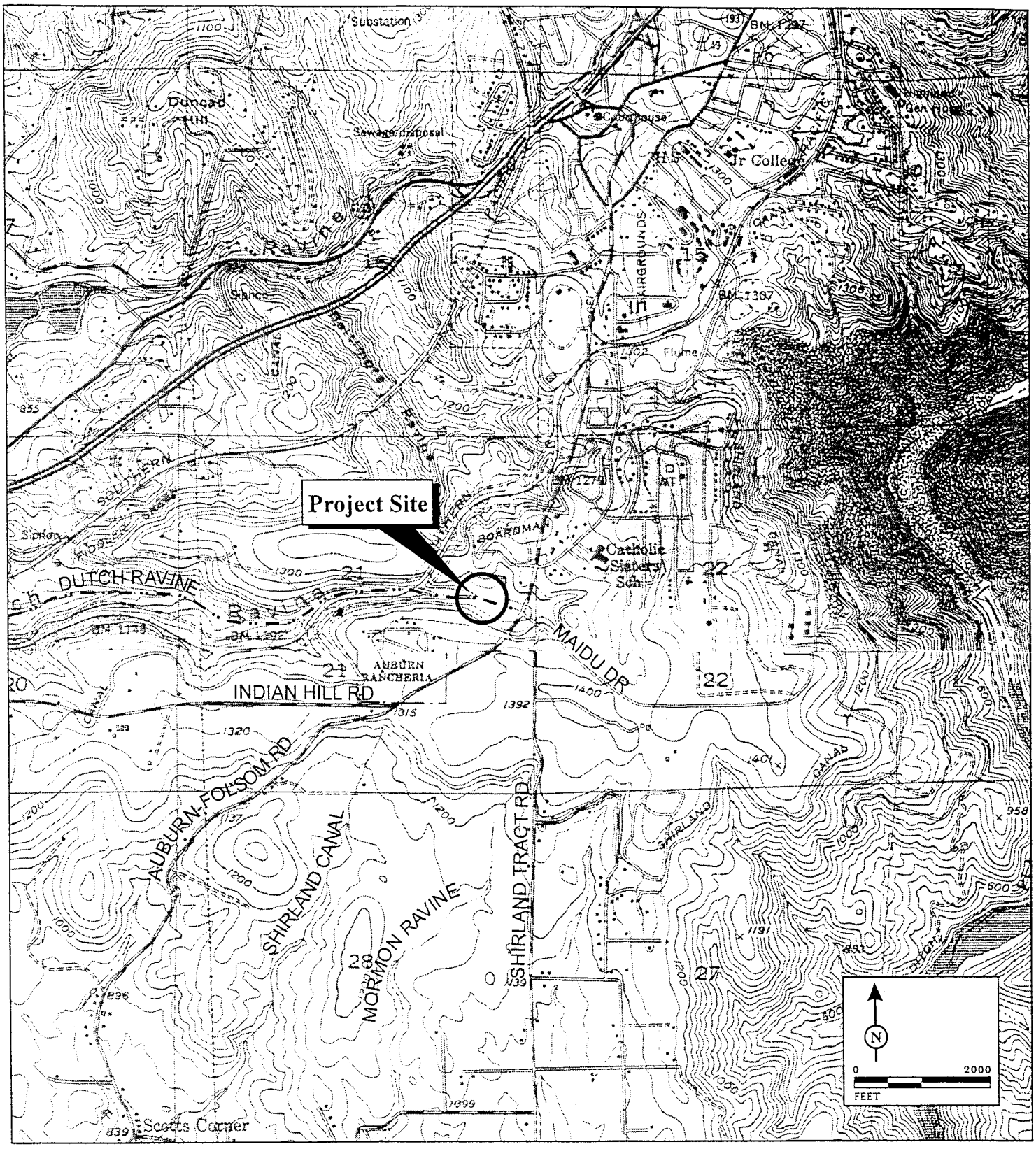

LSA

Vista del Valle

Project Vicinity

SOURCE: USGS 7.5' QUADS - AUBURN, 1953 (PR 1983) & PILOT HILL, 1954 (PR 73)

P:\ZZZ090C1\Graphics\proj_vic.cdr (4/24/01)

Figure 1

ATTN: MR WILLIAM NESS Sent by: Hans Beekwilder 2/13/01

Figure 2

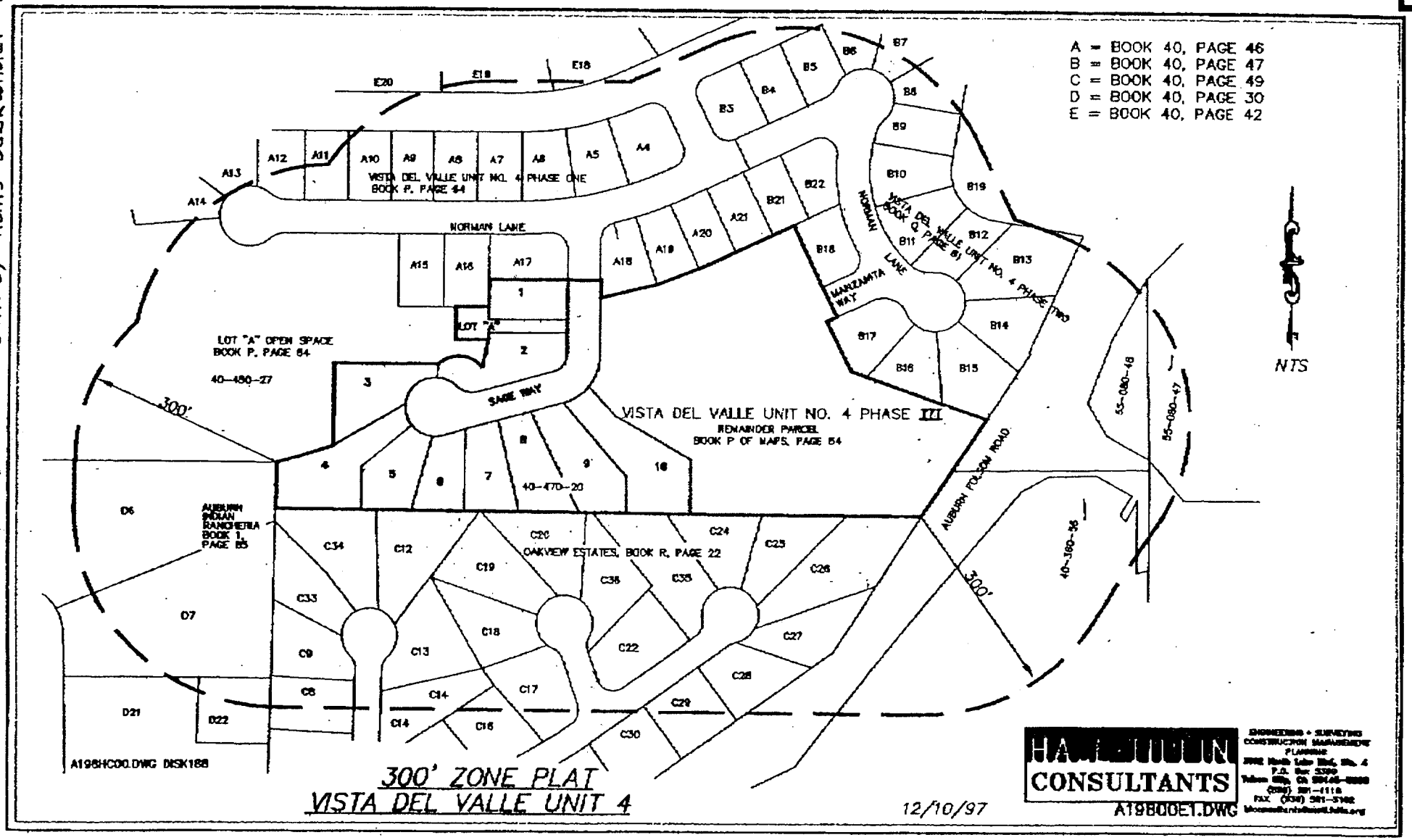

Figure 3

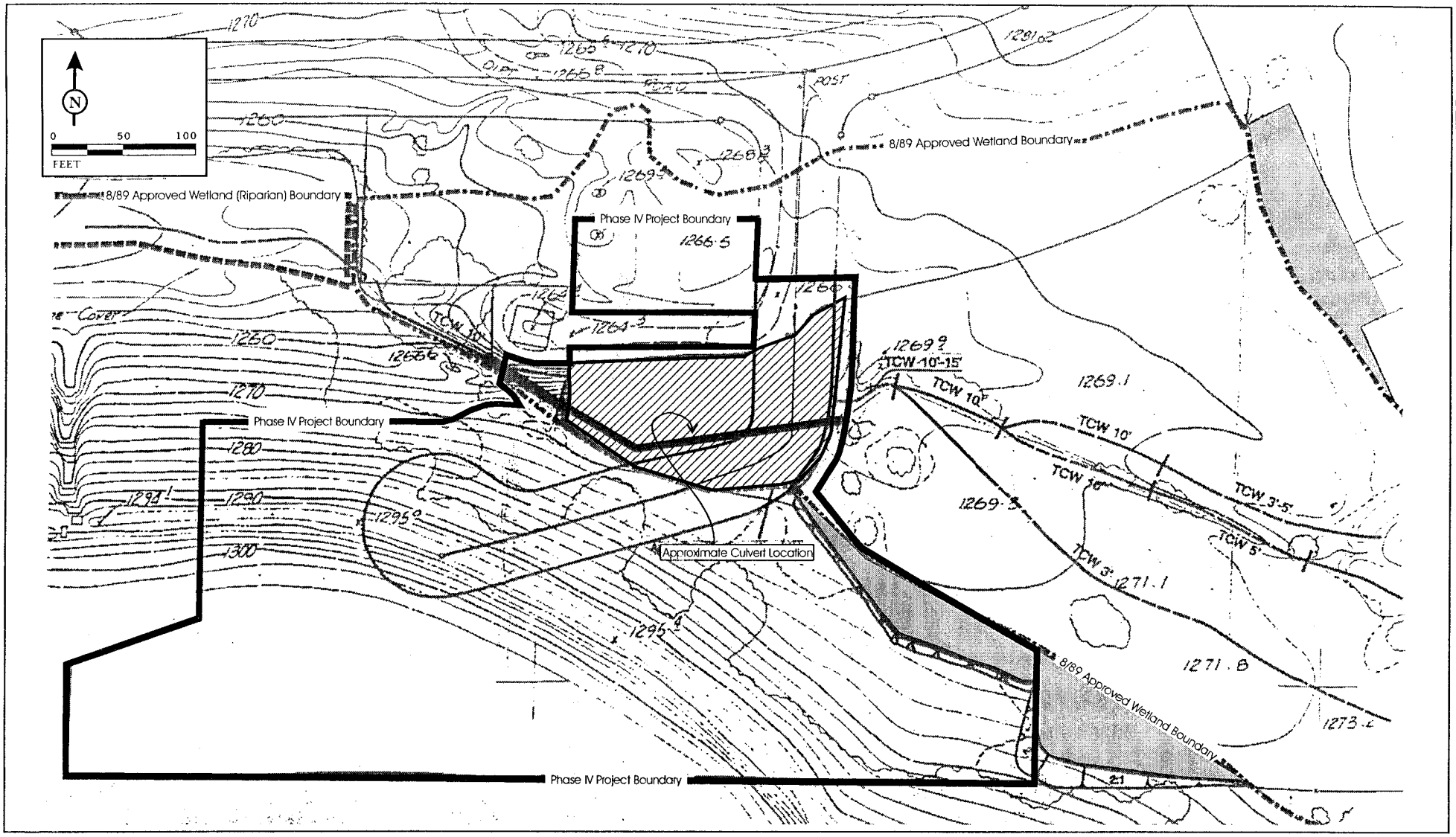

LSA

Wetland Impact Area

Wetland Mitigation Areas

Vista Del Valle

SOURCE: WRC ENVIRONMENTAL - 9/15/94

Wetland Impacts / Mitigation

P:\BEE130\Graphics\proj_wet_imp_mit.cdr (7/31/01)