200000684

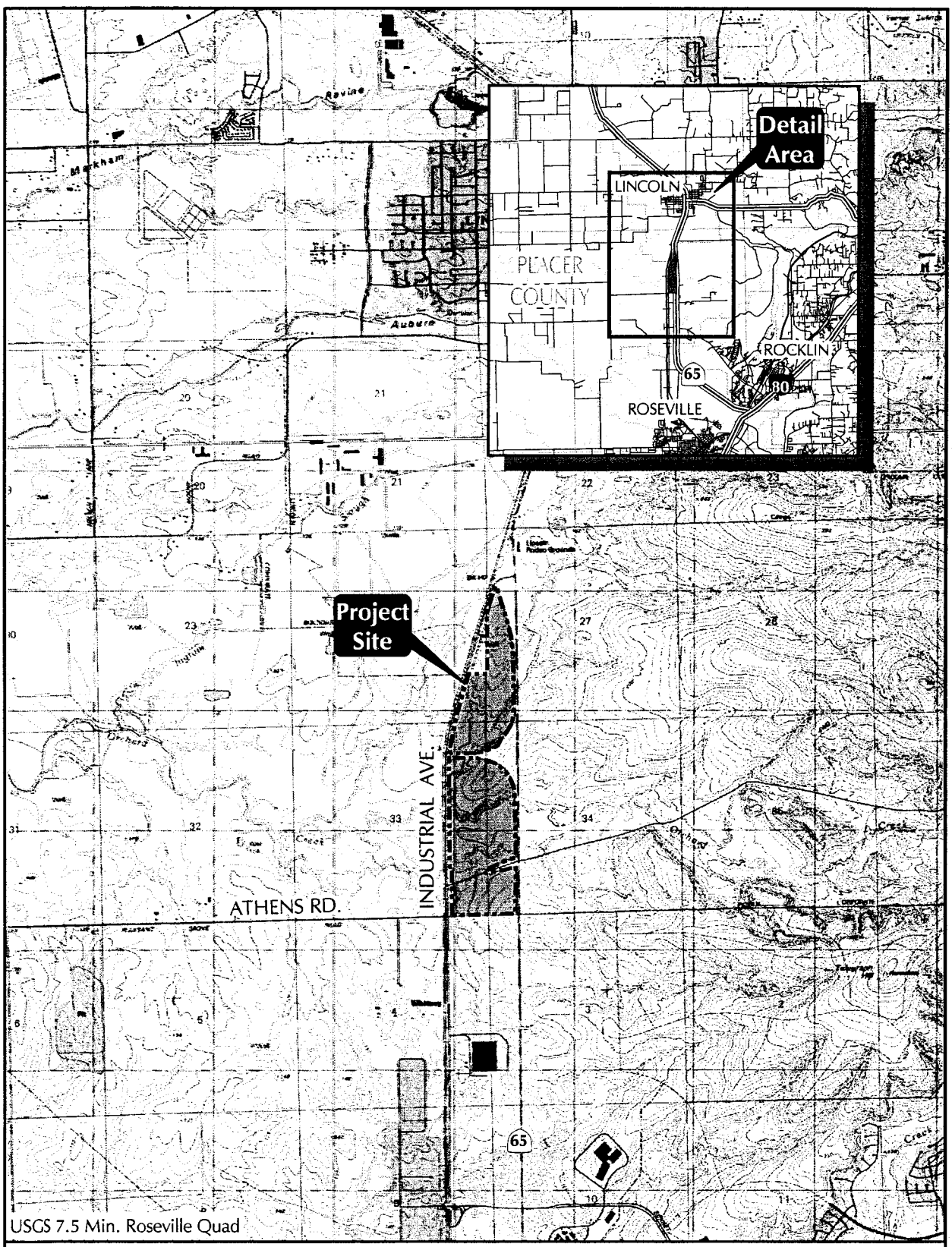

SITE AND VICINITY

FOOTHILL ASSOCIATES
ENVIRONMENTAL CONSULTING • PLANNING
LANDSCAPE ARCHITECTURE

N

0 2000 4000
SCALE IN FEET

Drawn By: MMJ
Date: 03/22/04

FIGURE 1

LINCOLN 270

site_and_vicinity.mxd

© 2004

Public Notice # **200000684**

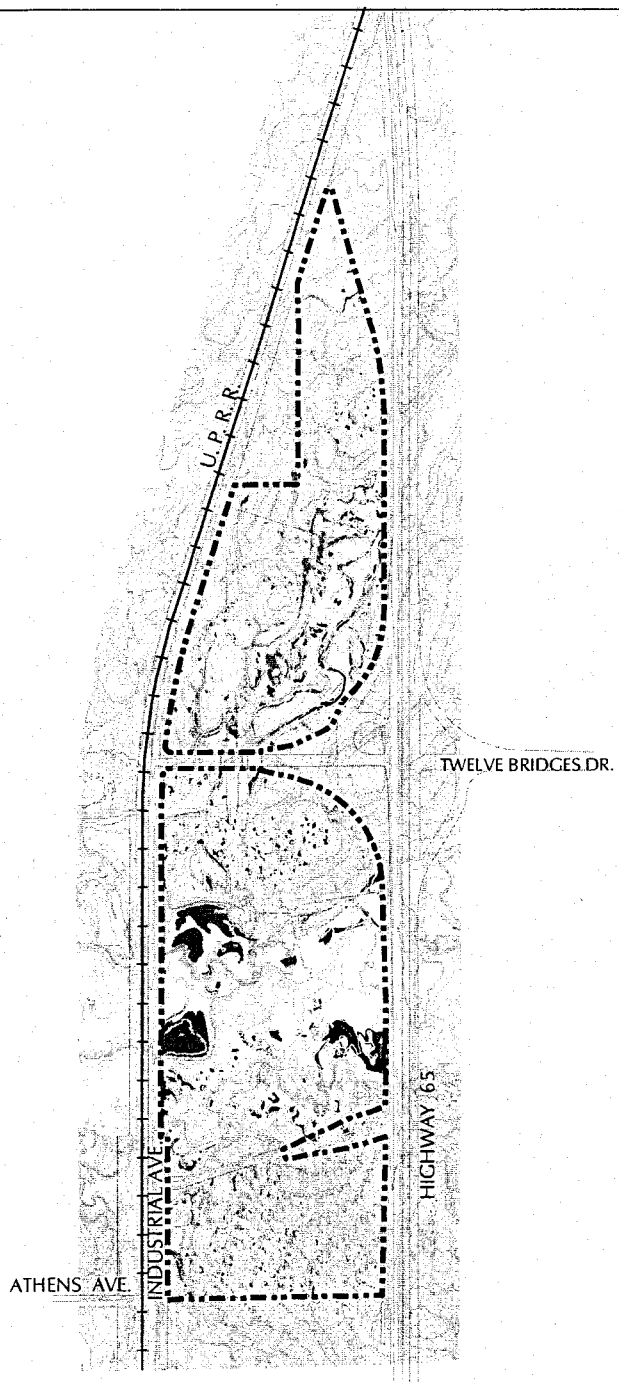

OTHER FEATURES

- PROJECT BOUNDARY
- RAIL ROAD

WATERS OF THE U.S.

CLASSIFICATION	ACREAGE
Depressional Wetlands	
Seasonal Wetland	2.35
Vernal Pool	15.26
Riverine Wetlands	
Seasonal Wetland	7.03
OTHER WATERS OF THE U.S.	
Intermittent Drainage	3.53
TOTAL:	28.17

N

0 750 1500

SCALE IN FEET

Digital base data provided by e2m. Contour interval is 2 foot.

DRAWING TITLE: Wetland Delineation

PROJECT: Lincoln 270

LOCATION: Placer County

DATE: 04/15/04

FOOTHILL ASSOCIATES

ENVIRONMENTAL CONSULTING • PLANNING
LANDSCAPE ARCHITECTURE

SHEET 2 OF 4

© 2004

Public Notice # 200000684

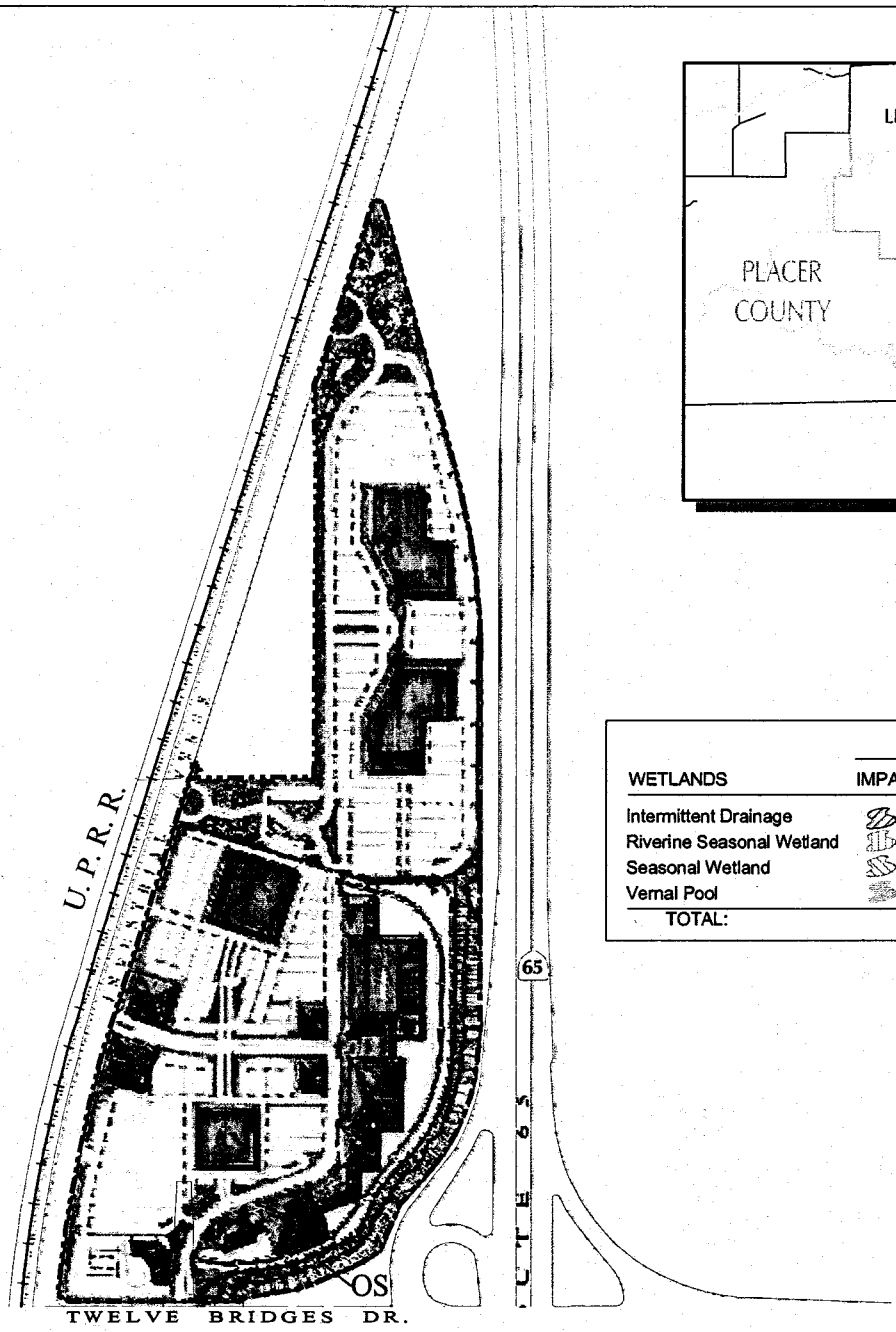

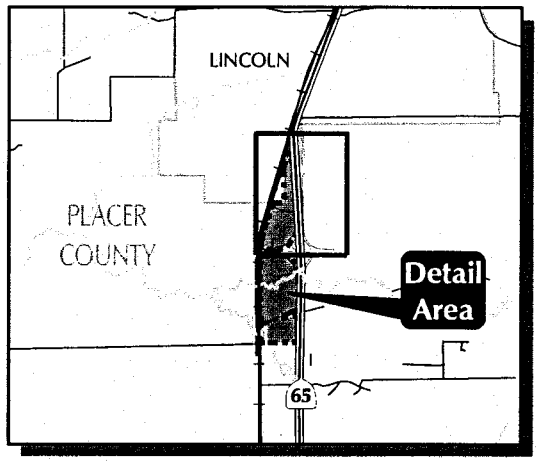

WETLANDS	PROJECT SITE ACREAGE IMPACTED	PRESERVED	TOTAL
Intermittent Drainage	2.06	1.47	3.53
Riverine Seasonal Wetland	5.82	1.21	7.03
Seasonal Wetland	0.11	2.24	2.35
Vernal Pool	5.81	9.45	15.26
TOTAL:	13.80	14.37	28.17

N

0 400 800

SCALE IN FEET

DRAWING TITLE: Proposed Development and Wetland Impacts

PROJECT: LINCOLN 270

LOCATION: PLACER COUNTY

DATE: 11/22/04

FOOTHILL ASSOCIATES

ENVIRONMENTAL CONSULTING • PLANNING
LANDSCAPE ARCHITECTURE

SHEET 3 OF 4

© 2004

Public Notice # **200000684**

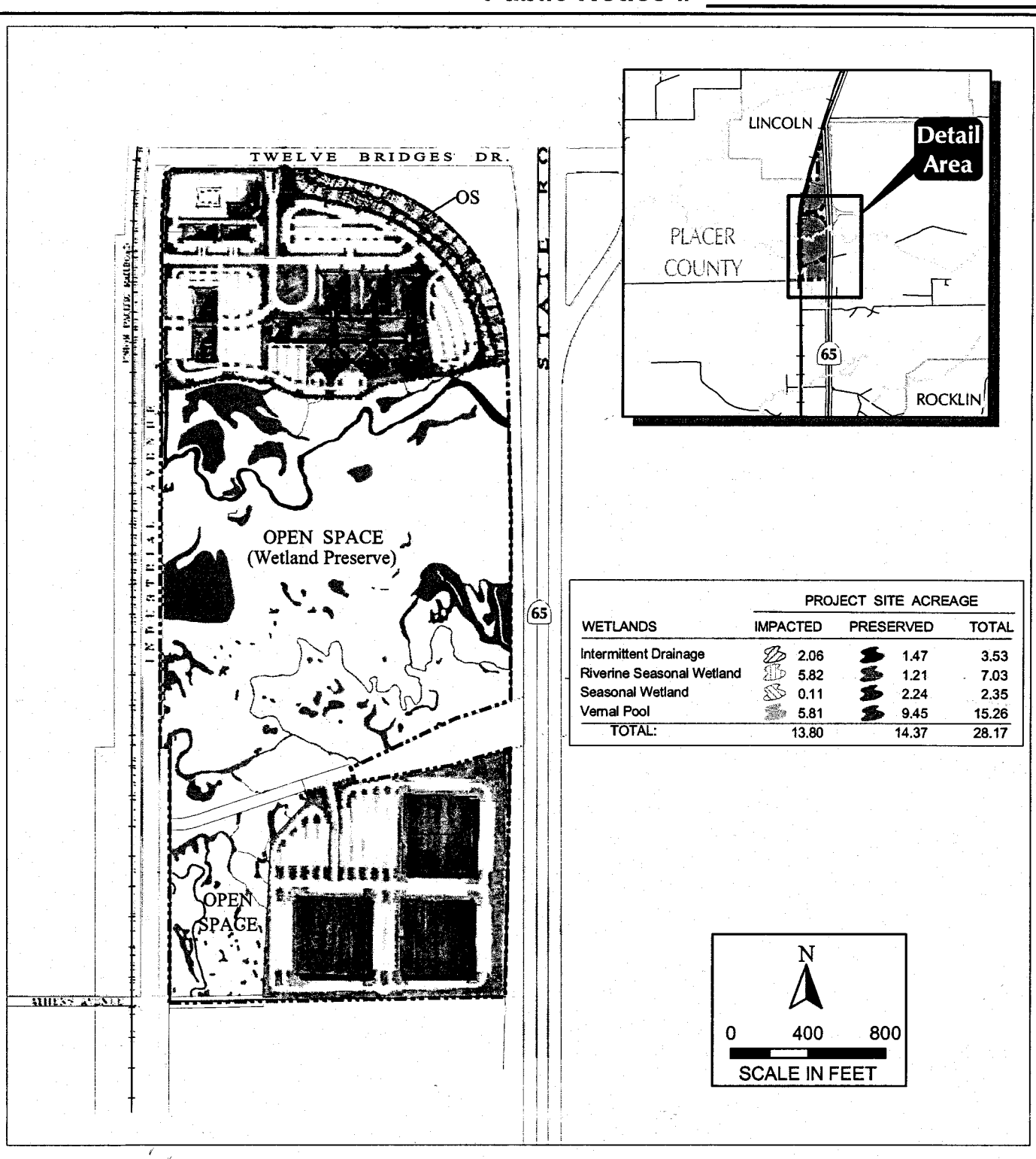

WETLANDS	PROJECT SITE ACREAGE IMPACTED	PRESERVED	TOTAL
Intermittent Drainage	2.06	1.47	3.53
Riverine Seasonal Wetland	5.82	1.21	7.03
Seasonal Wetland	0.11	2.24	2.35
Vernal Pool	5.81	9.45	15.26
TOTAL:	13.80	14.37	28.17

DRAWING TITLE: Proposed Development and Wetland Impacts

PROJECT: LINCOLN 270

LOCATION: PLACER COUNTY

DATE: 11/22/04

FOOTHILL ASSOCIATES
ENVIRONMENTAL CONSULTING • PLANNING
LANDSCAPE ARCHITECTURE

SHEET 4 OF 4

© 2004