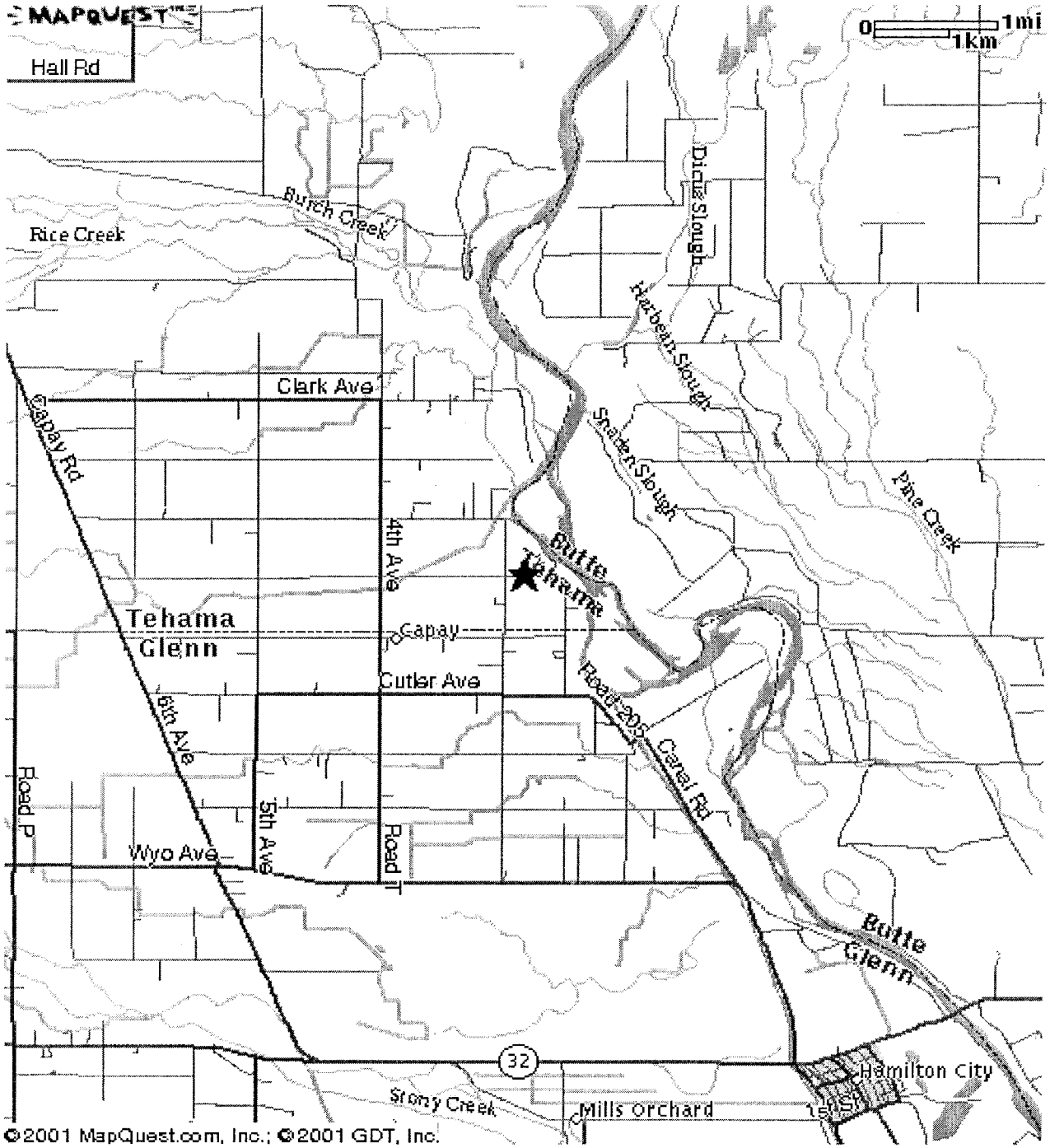
MAPQUEST
Hall Rd
0
1mi
1km
Rice Creek
Burch Creek
Dicus Slough
Harbean Slough
Snaden Slough
Pine Creek
Clark Ave
Capay Rd
4th Ave
Butte
Tehama
Tehama
Glenn
Capay
Cutler Ave
Road 205
Canal Rd
6th Ave
Road P
5th Ave
Road T
Wyo Ave
Butte
Glenn
32
Hamilton City
Stony Creek
Mills Orchard
©2001 MapQuest.com, Inc.; ©2001 GDT, Inc.

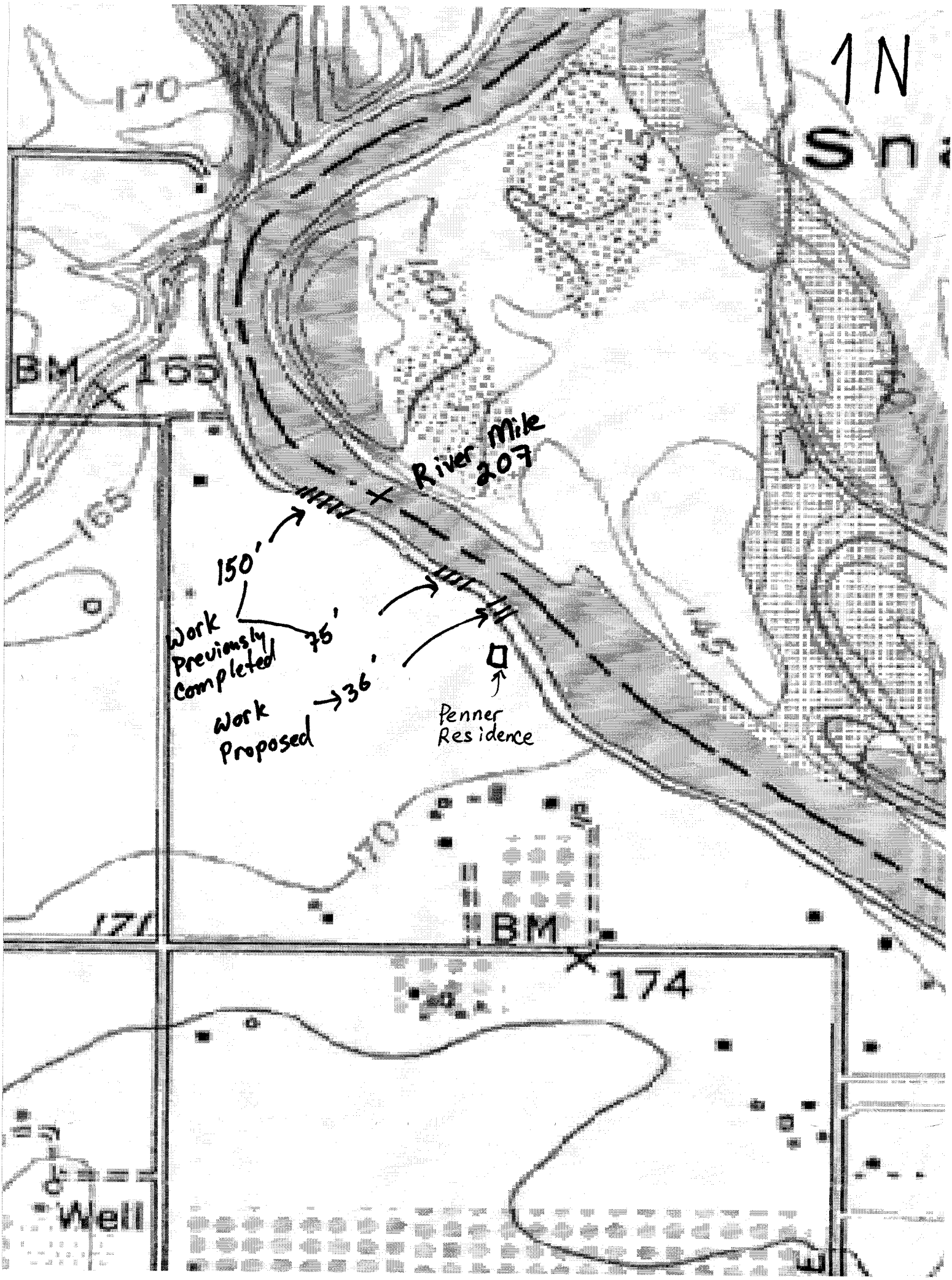
1N
170
BM 165
165
River Mile 207
150'
Work Previously Completed
75'
Work Proposed
36'
Penner Residence
170
BM 174
Well

Photo #2 Cross Section

Completed WORK

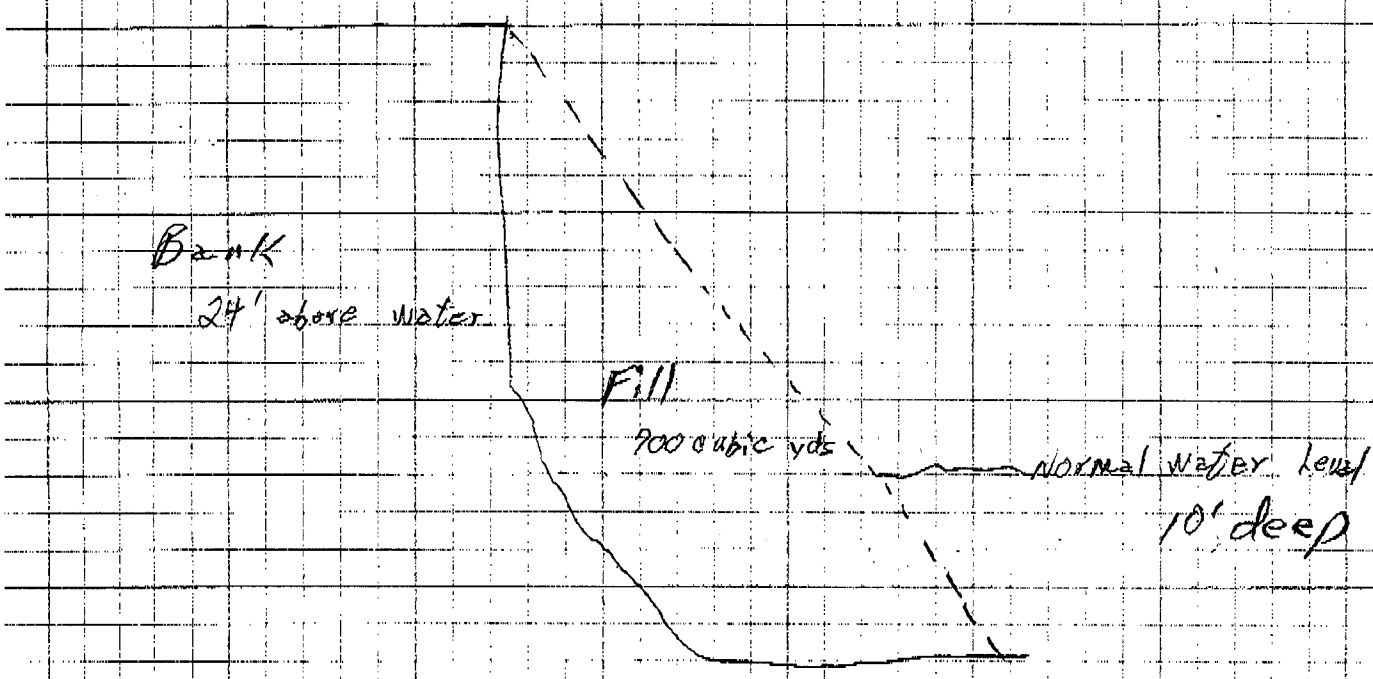

Photo #3 Cross Section

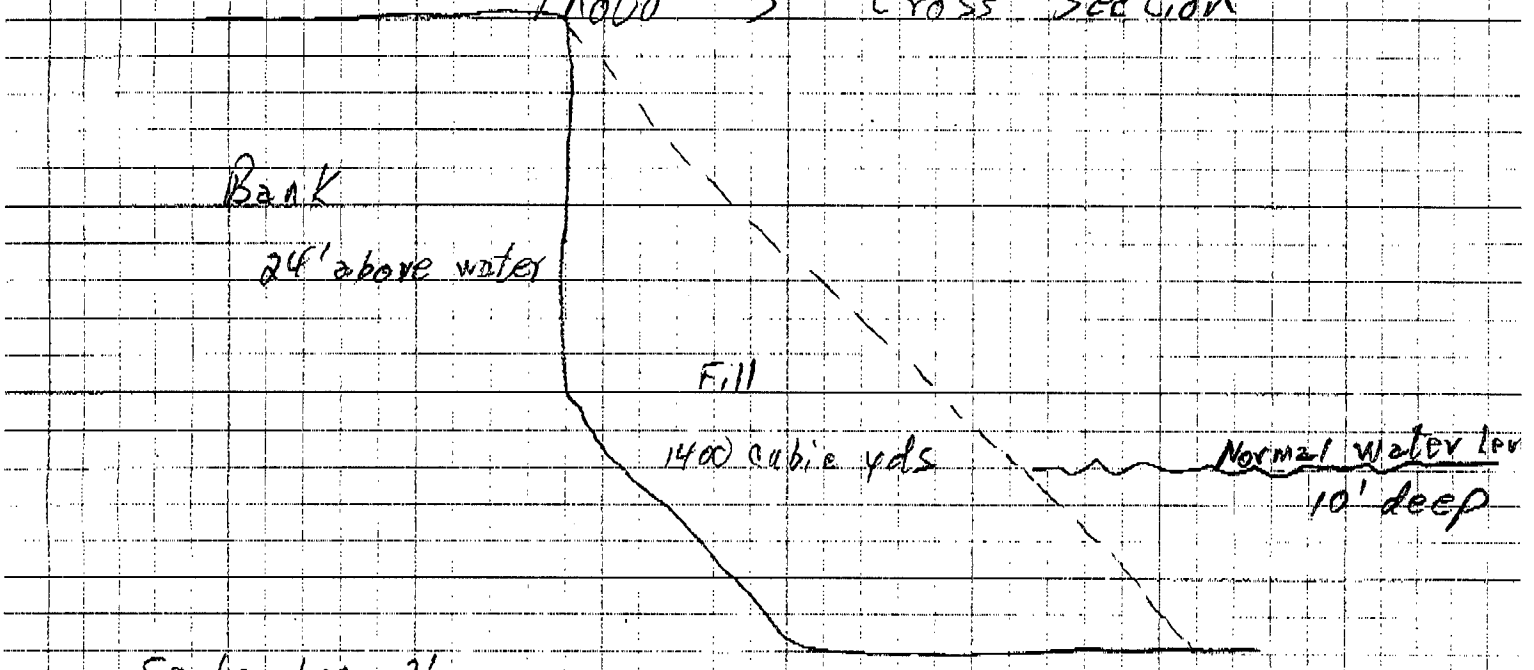

Scale - 1cm = 2'
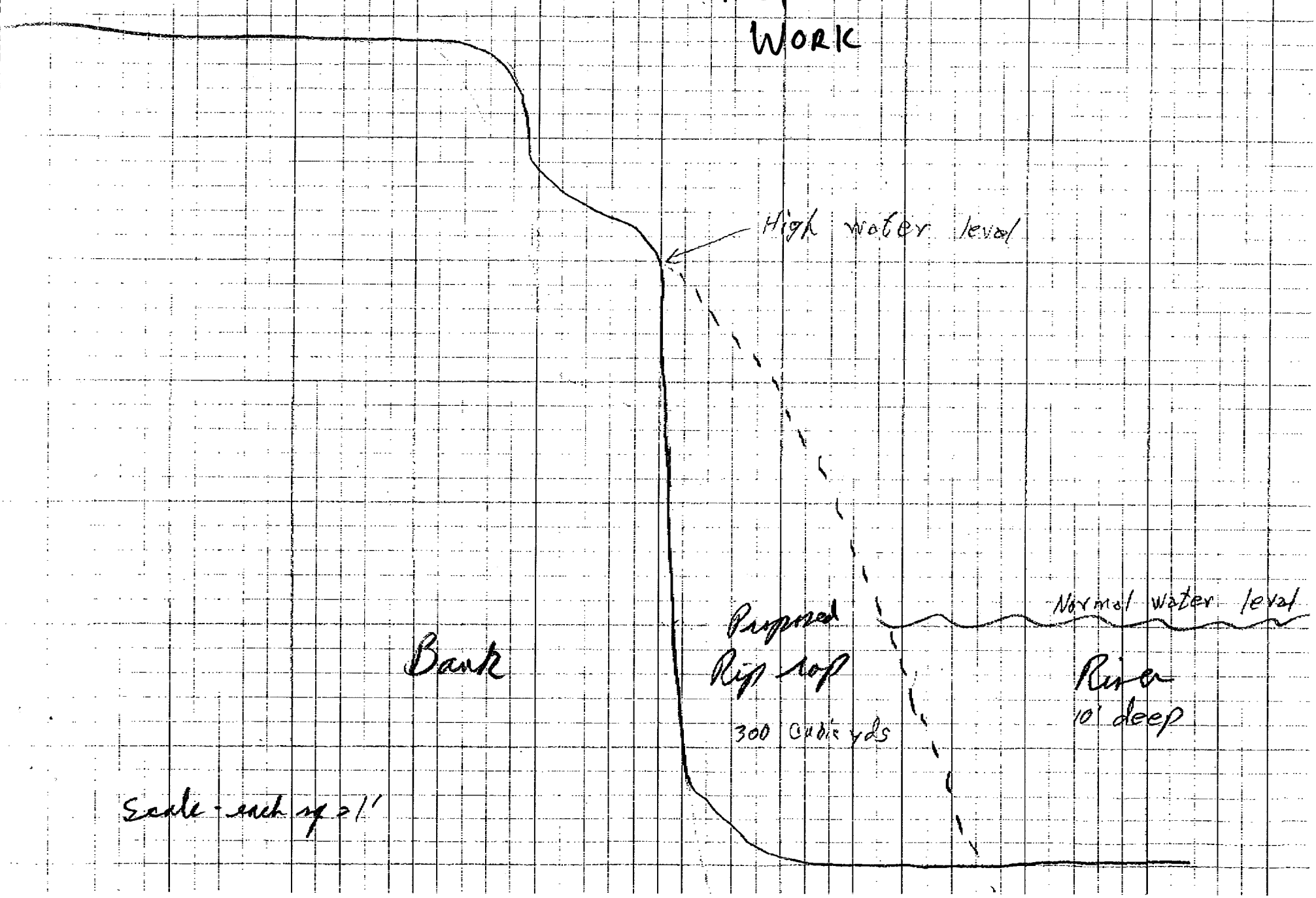
Photo #1 Cross-Section (revised)