PUBLIC NOTICE #200000541

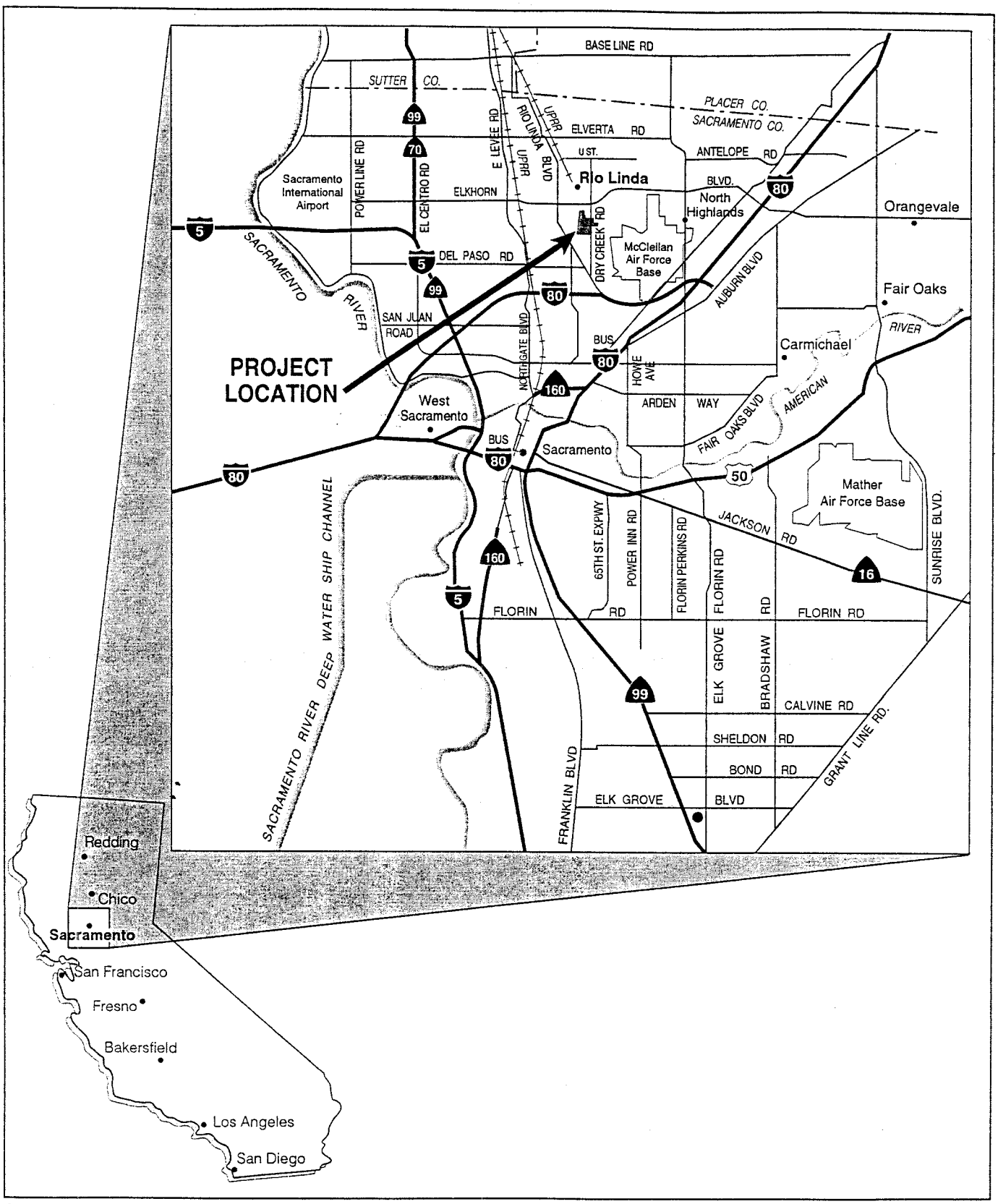

Source: EDAW, 2001.

Regional Map

EXHIBIT 1

Lower Dry Creek and Robla Creek Levee Improvements Mitigation Project

0 2.5 5 MILES

NORTH

EDAW

JN 9T197.03 2/01

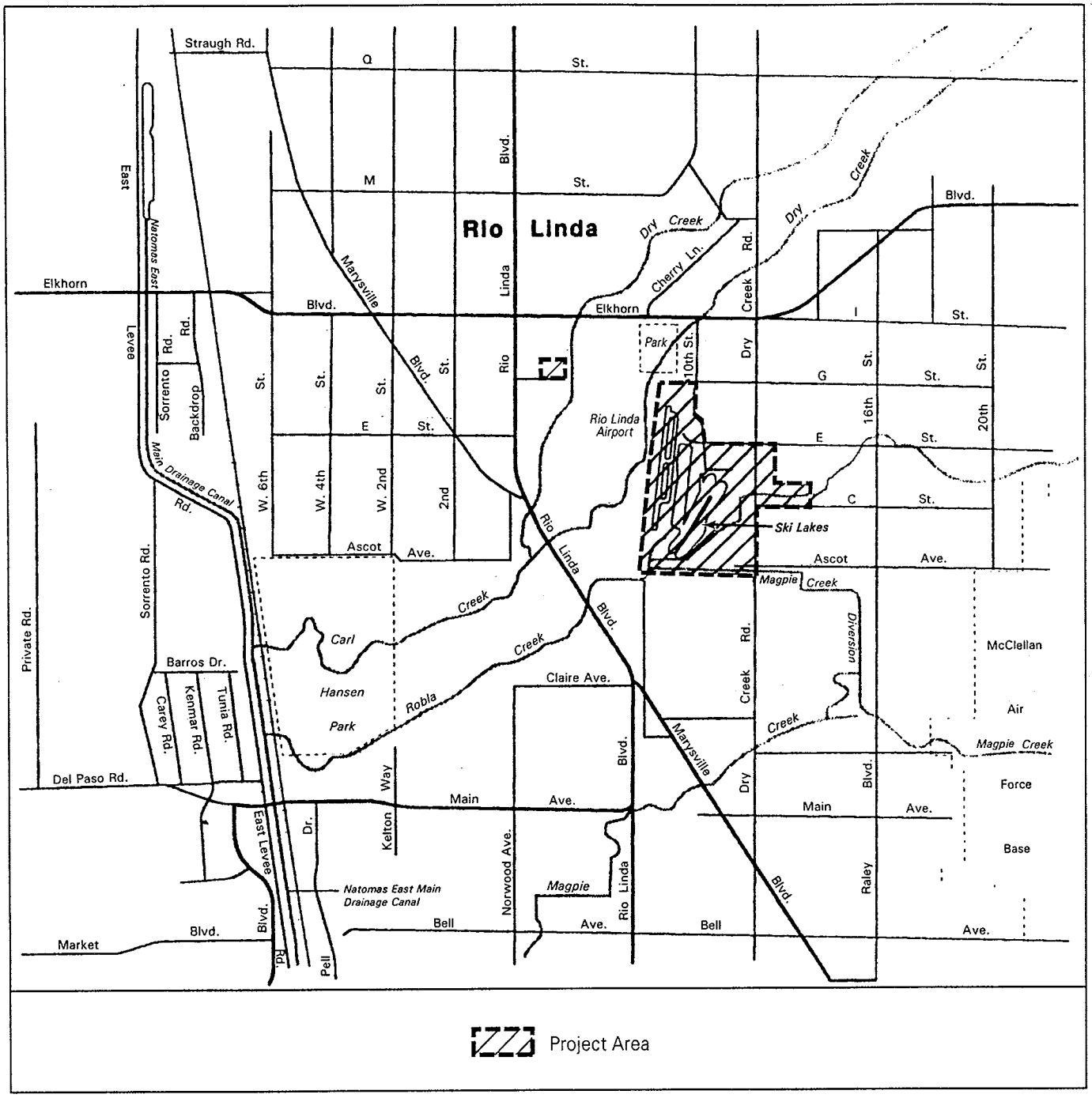

Source: EDAW, 2001.

Project Area

EXHIBIT 2

Lower Dry Creek and Robla Creek Levee Improvements Mitigation Project

0' 2000' 4000'

NORTH

EDAW

JN 9T197.03 5/01

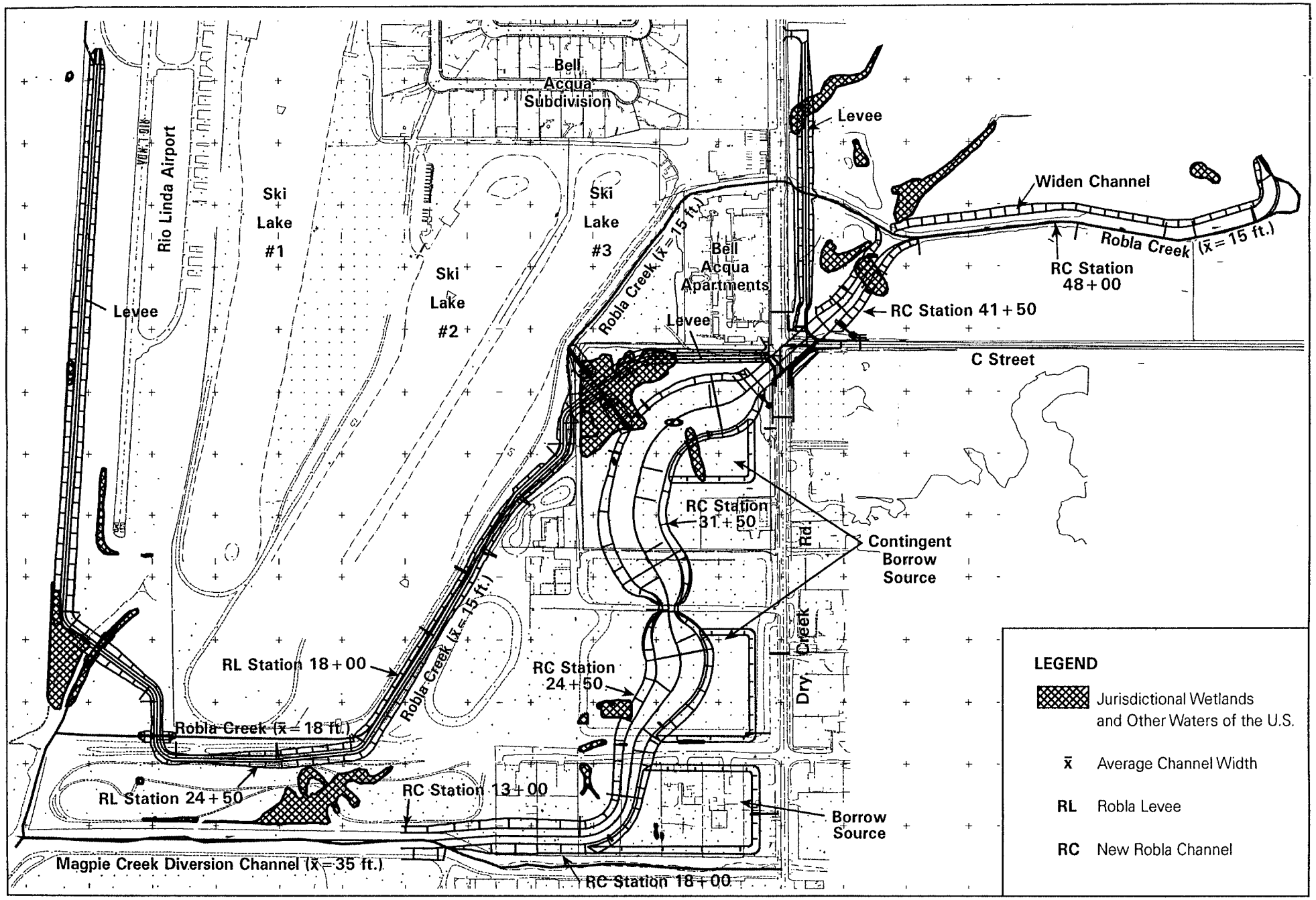

Source: EDAW, 2001.

Plan View - Southern Area

EXHIBIT 3

Lower Dry Creek and Robla Creek Levee Improvements Mitigation Project

0' 250' 500'

NORTH

EDAW

JN 9T197.03 5/01

PUBLIC NOTICE #200000541

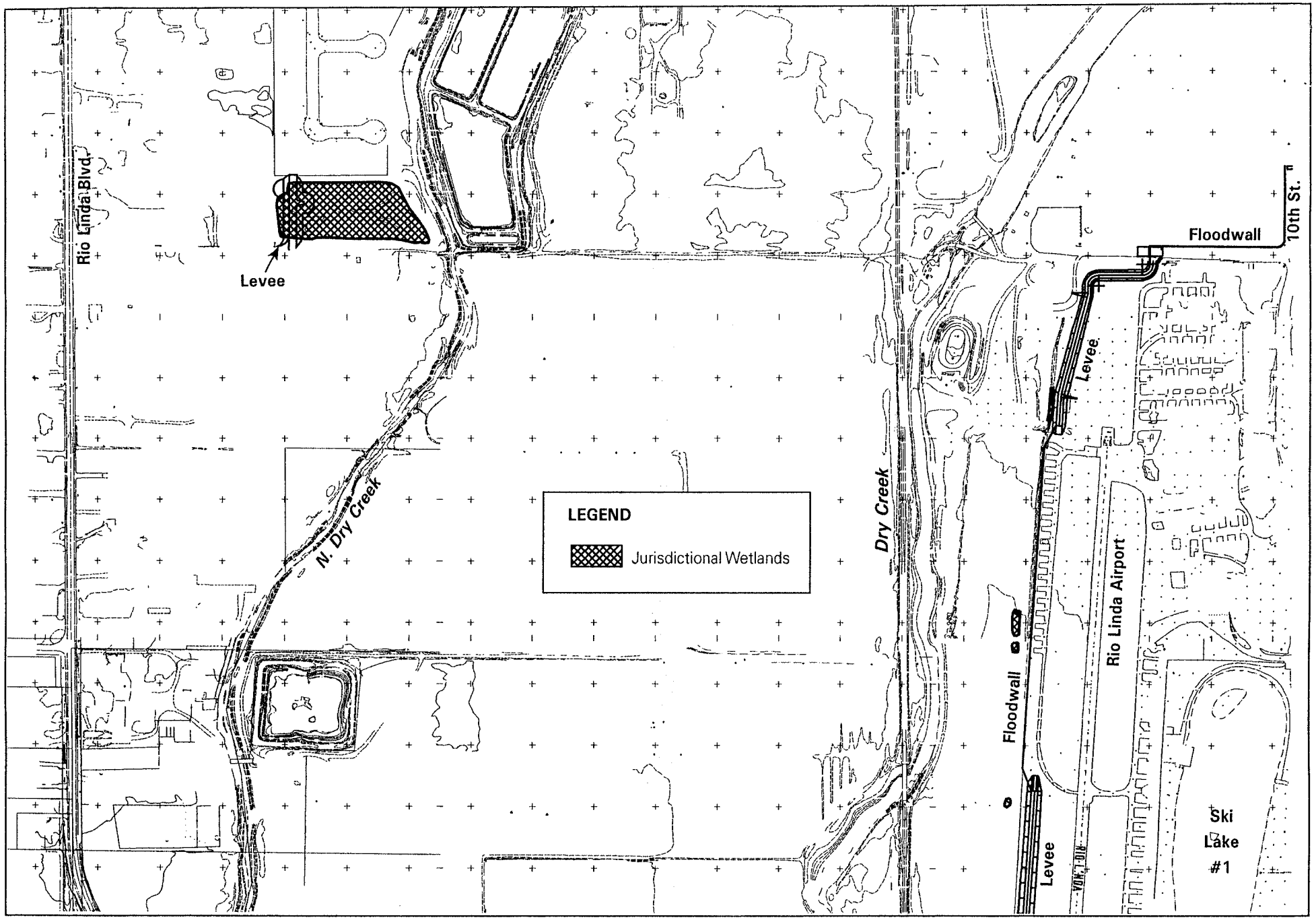

Source: EDAW, 2001.

Plan View - Northern Area

EXHIBIT 4

Lower Dry Creek and Robla Creek Levee Improvements Mitigation Project

0' 250' 500'

NORTH

EDAW

JN 9T197.03 5/01

PUBLIC NOTICE #200000541

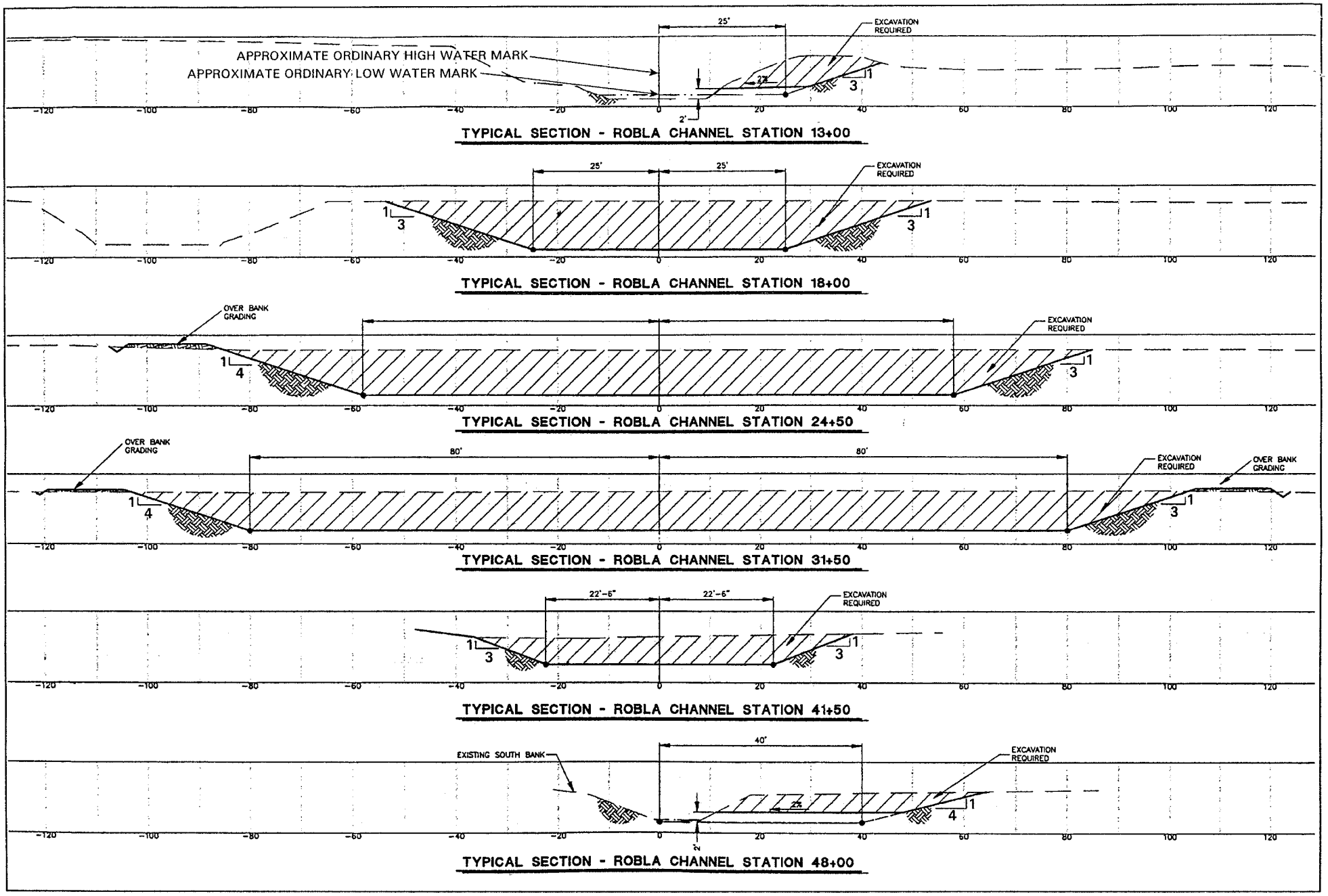

Source: Ensign & Buckley, 2001.

Robla Creek Channel Cross Sections (New and Existing Channels)

EXHIBIT 5

Lower Dry Creek and Robla Creek Levee Improvements Mitigation Project

0' 15' 30'

EDAW

JN 9T197.03 4/01

PUBLIC NOTICE #200000541

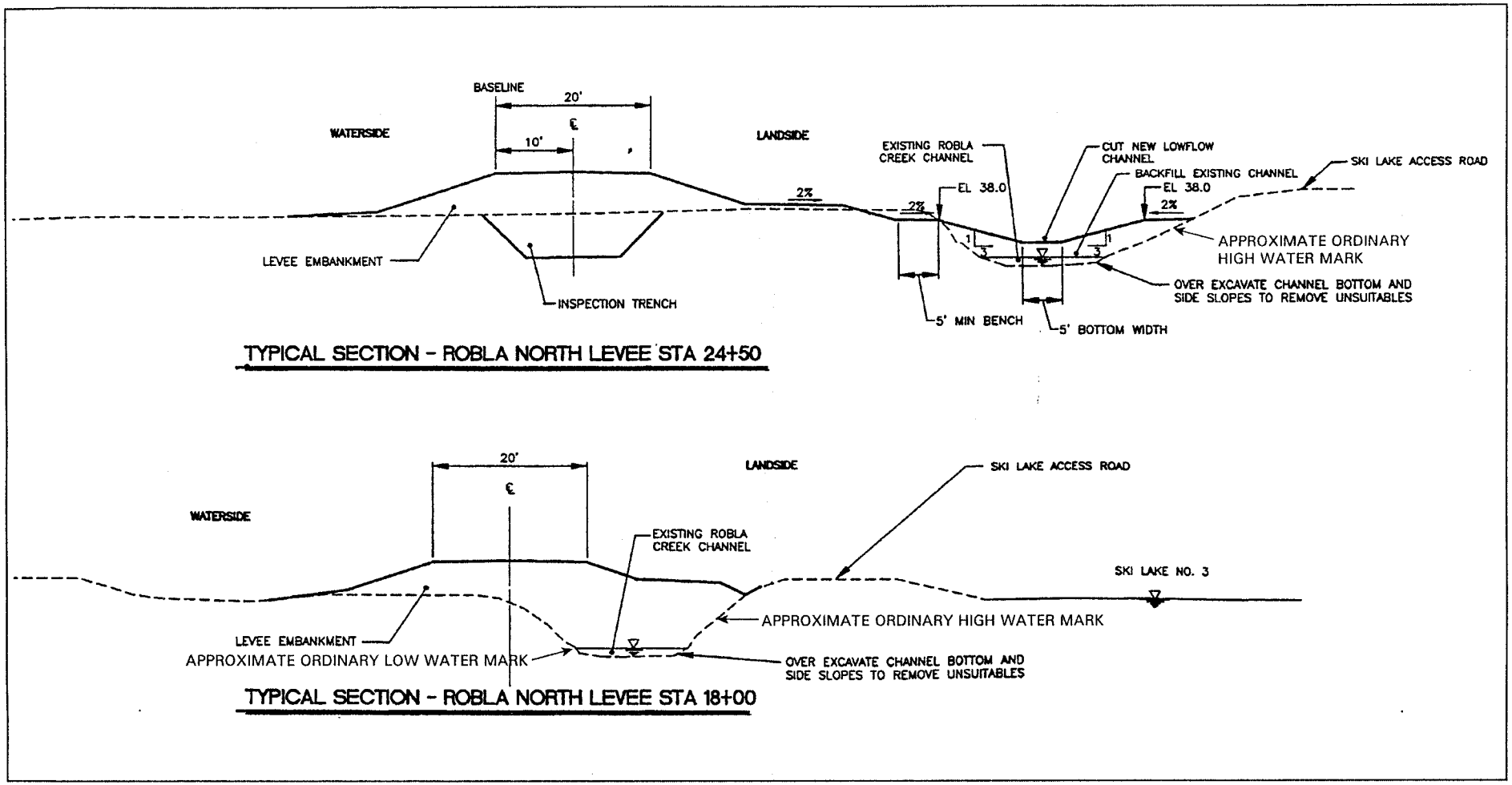

Source: Ensign & Buckley, 2001.

PUBLIC NOTICE #200000541

Robla Creek Levee Cross Sections

EXHIBIT 6

Lower Dry Creek and Robla Creek Levee Improvements Mitigation Project

JN 9T197.03 4/01

0' 10' 20'

EDAW