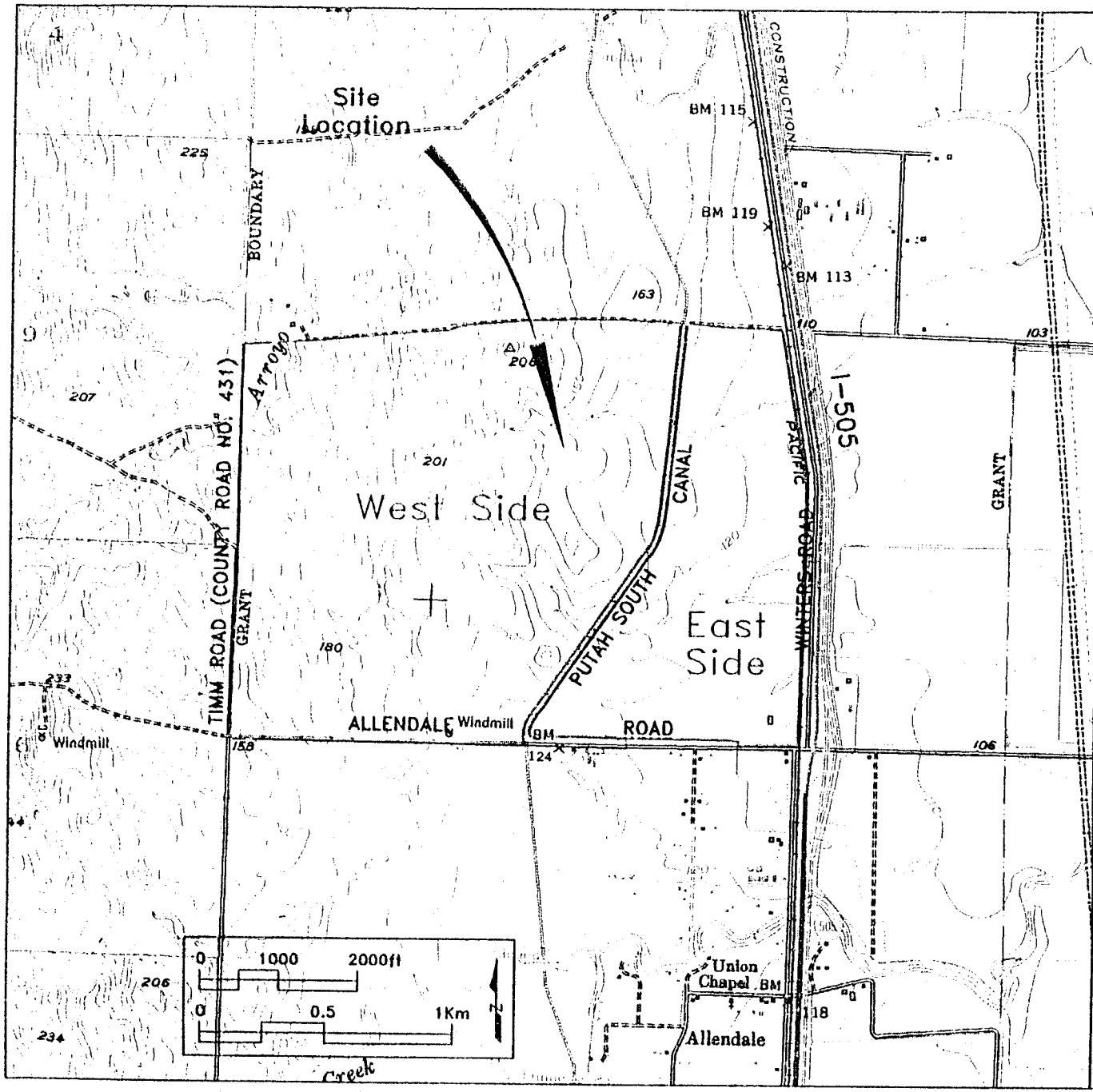

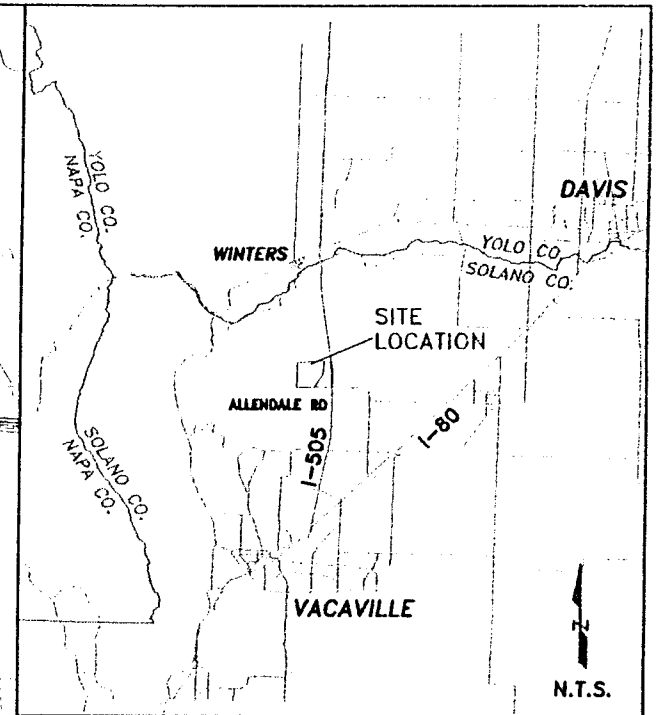

Biological Resources Evaluation Report
Hines Horticulture Inc.
Allendale Nursery Project
Solano County, CA
8 November 2000

Figure 1. Site Location

Sycamore Environmental Consultants, Inc.

Basemap:
USGS Allendale Quad

CESPK-CO-R PN 200000317

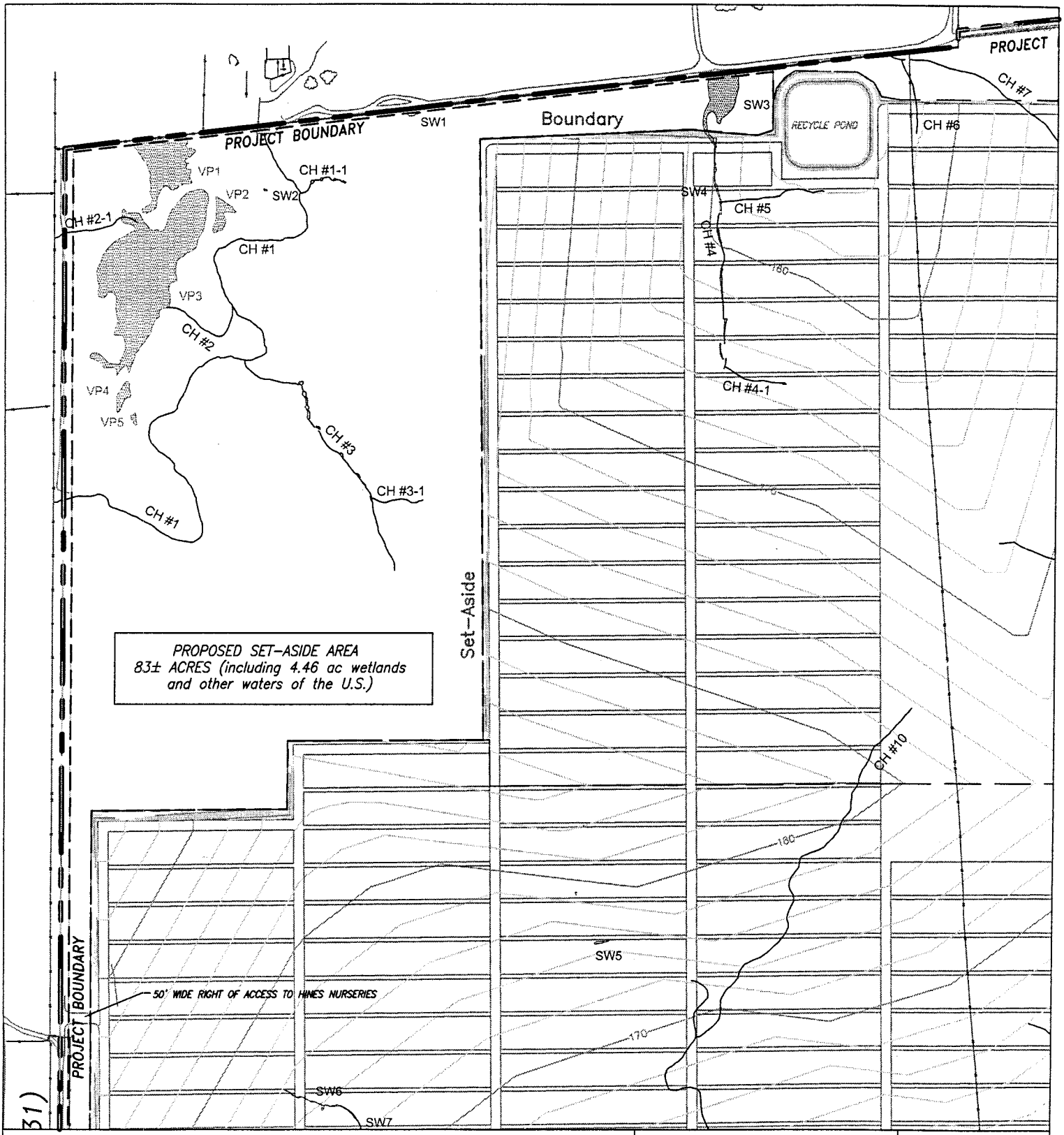

Allendale Nursery Project
Exhibit E: Grading Plan
20 December 2000

400 0 400
scale in feet
Plot Scale: 1" = 400'
- - Set-Aside Boundary

1 2 3 4 5 6

Sycamore Environmental Consultants, Inc.

Sheet 1

Allendale Nursery Project
Exhibit E: Grading Plan
20 December 2000

400 0 400
scale in feet
Plot Scale: 1" = 400'

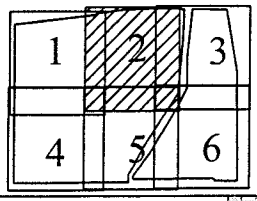

Sycamore Environmental Consultants, Inc.

Sheet 2

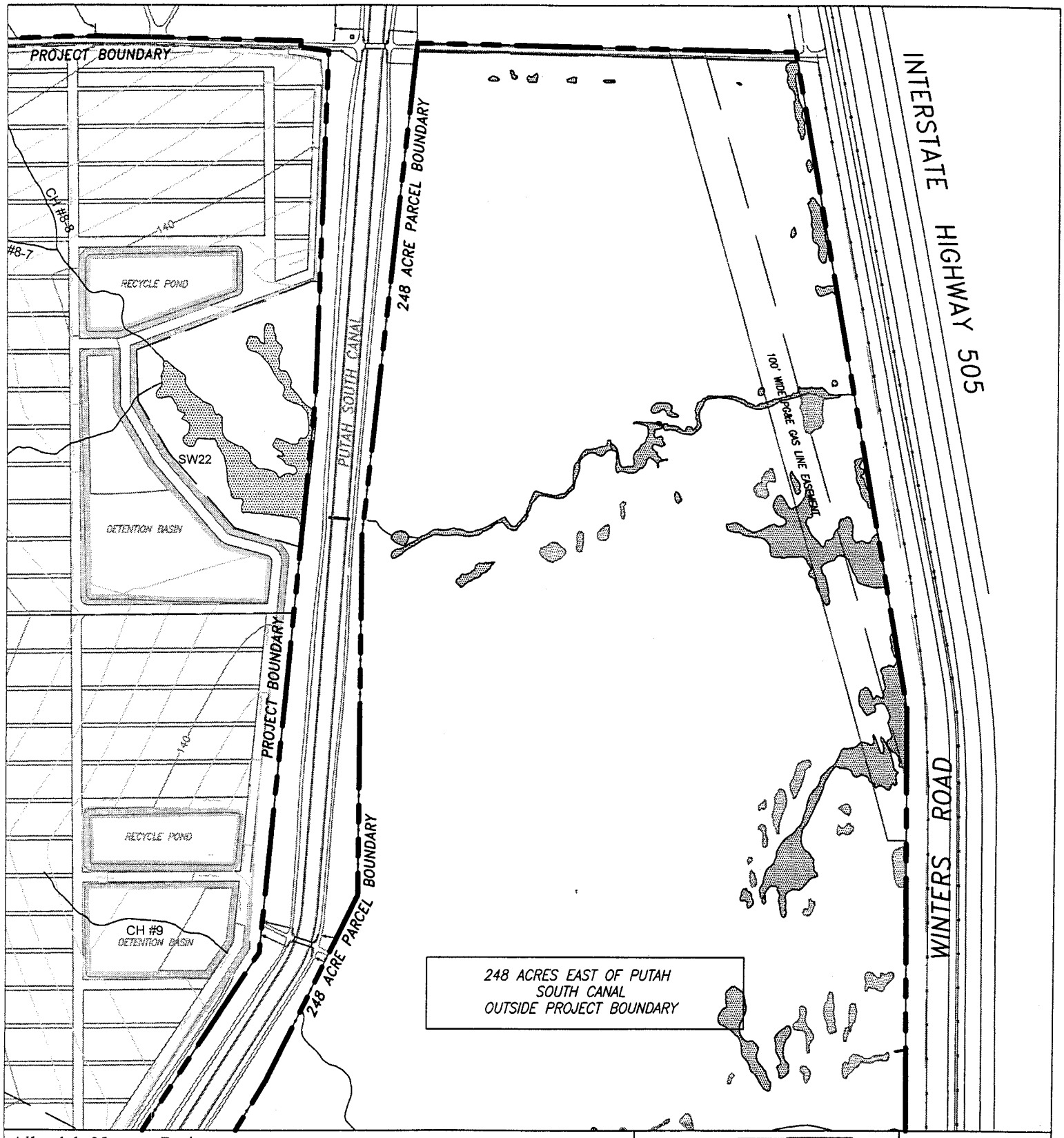

Allendale Nursery Project
Exhibit E: Grading Plan
20 December 2000

400 0 400
scale in feet
Scale: 1" = 400'

1	2	3
4	5	6

Sycamore Environmental Consultants, Inc.

Sheet 3

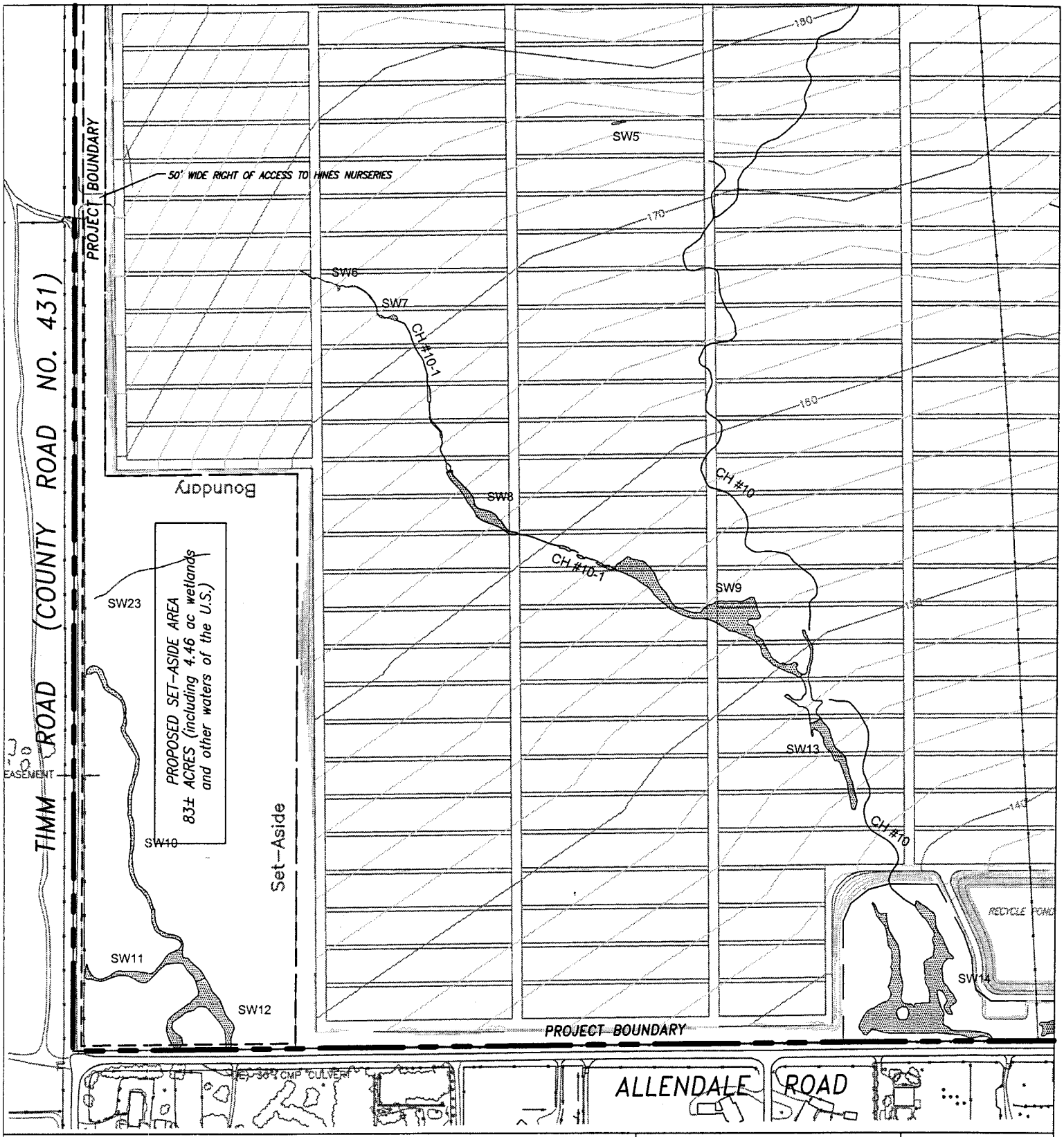

Allendale Nursery Project
Exhibit E: Grading Plan
20 December 2000

N

400 0 400
scale in feet
Scale: 1" = 400'
- - Set-Aside Boundary

1	2	3
4	5	6

Sycamore Environmental Consultants, Inc.

Sheet 4

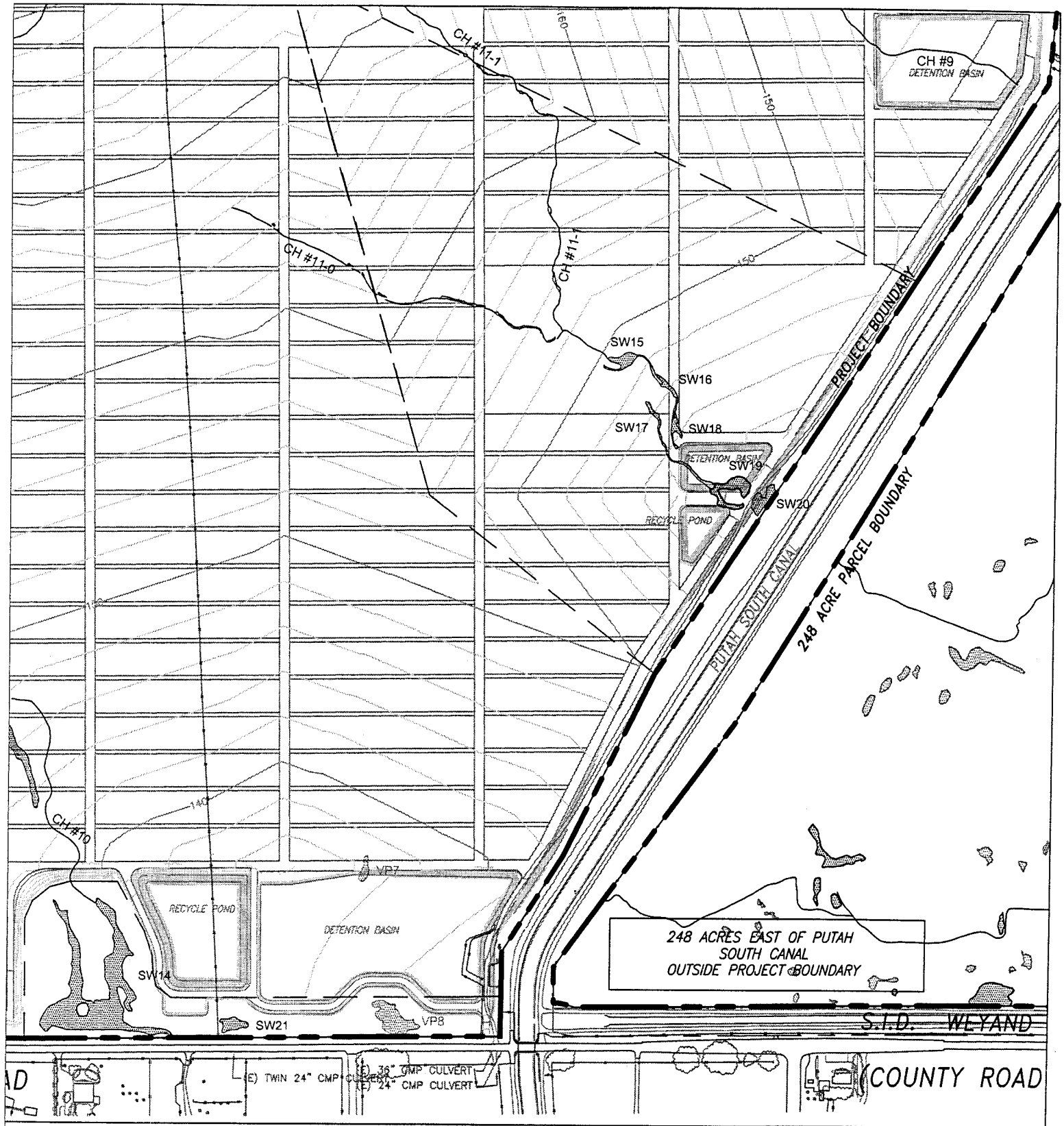

Allendale Nursery Project
Exhibit E: Grading Plan
20 December 2000

N

400 0 400

scale in feet

Scale: 1" = 400'

1	2	3
4	5	6

Sycamore Environmental Consultants, Inc.

Sheet 5

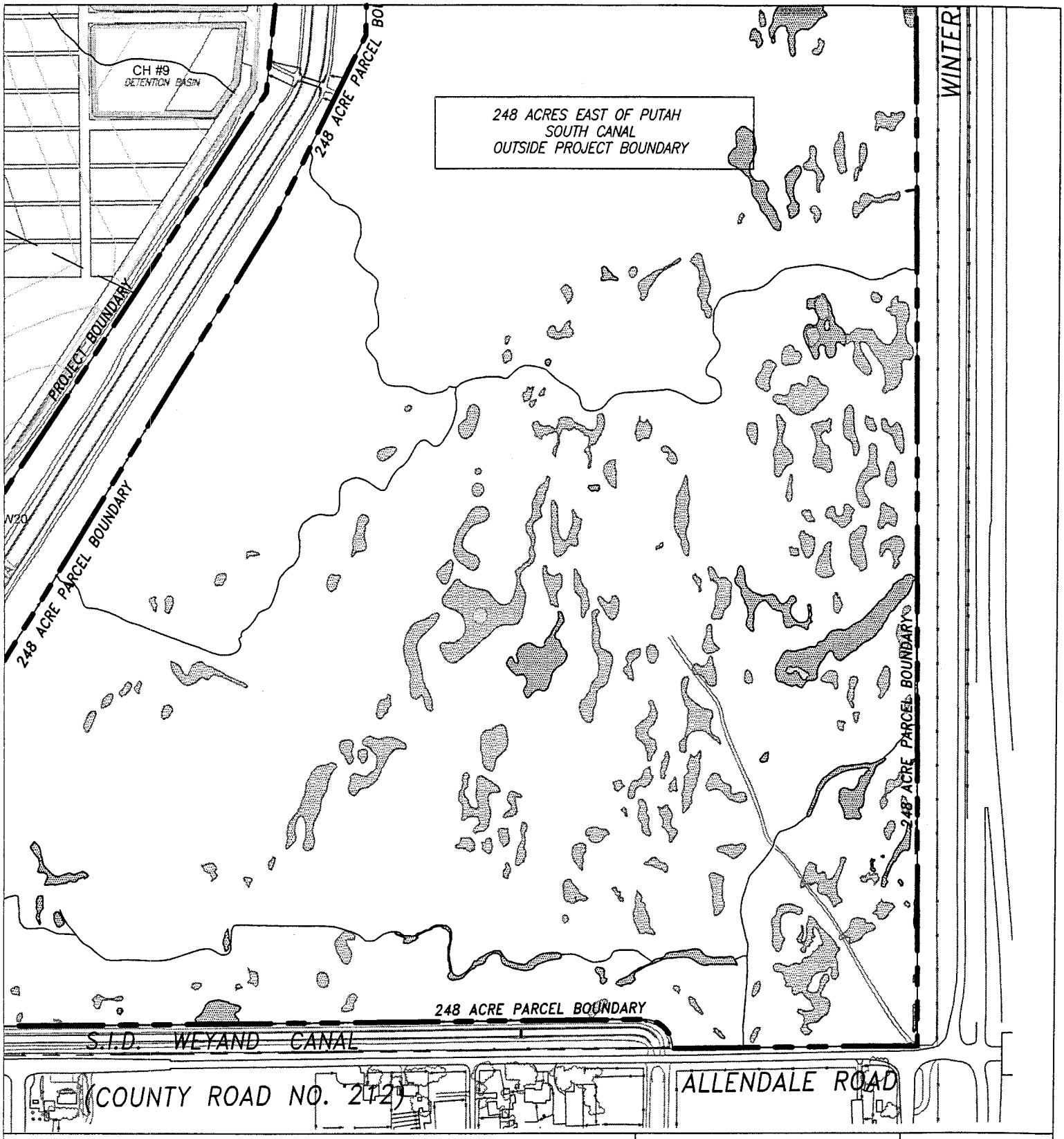

Allendale Nursery Project
Exhibit E: Grading Plan
20 December 2000

400 0 400
scale in feet
Scale: 1" = 400'

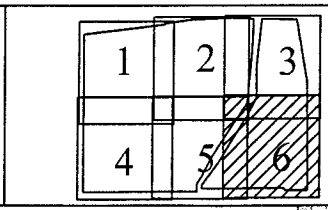

Sycamore Environmental Consultants, Inc.

Sheet 6