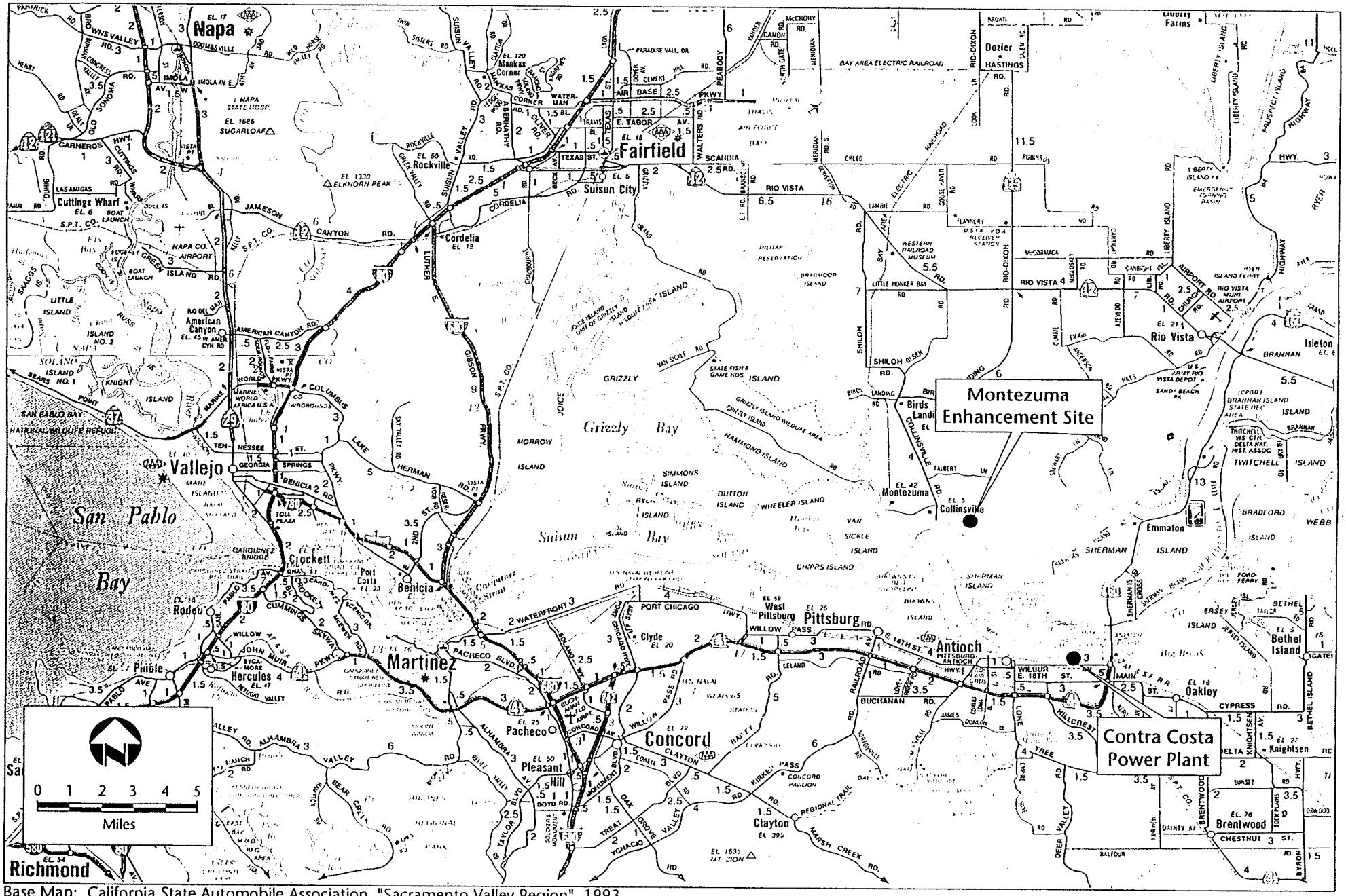

Base Map: California State Automobile Association, "Sacramento Valley Region", 1993.

Jones & Stokes

Figure 1
Regional Location

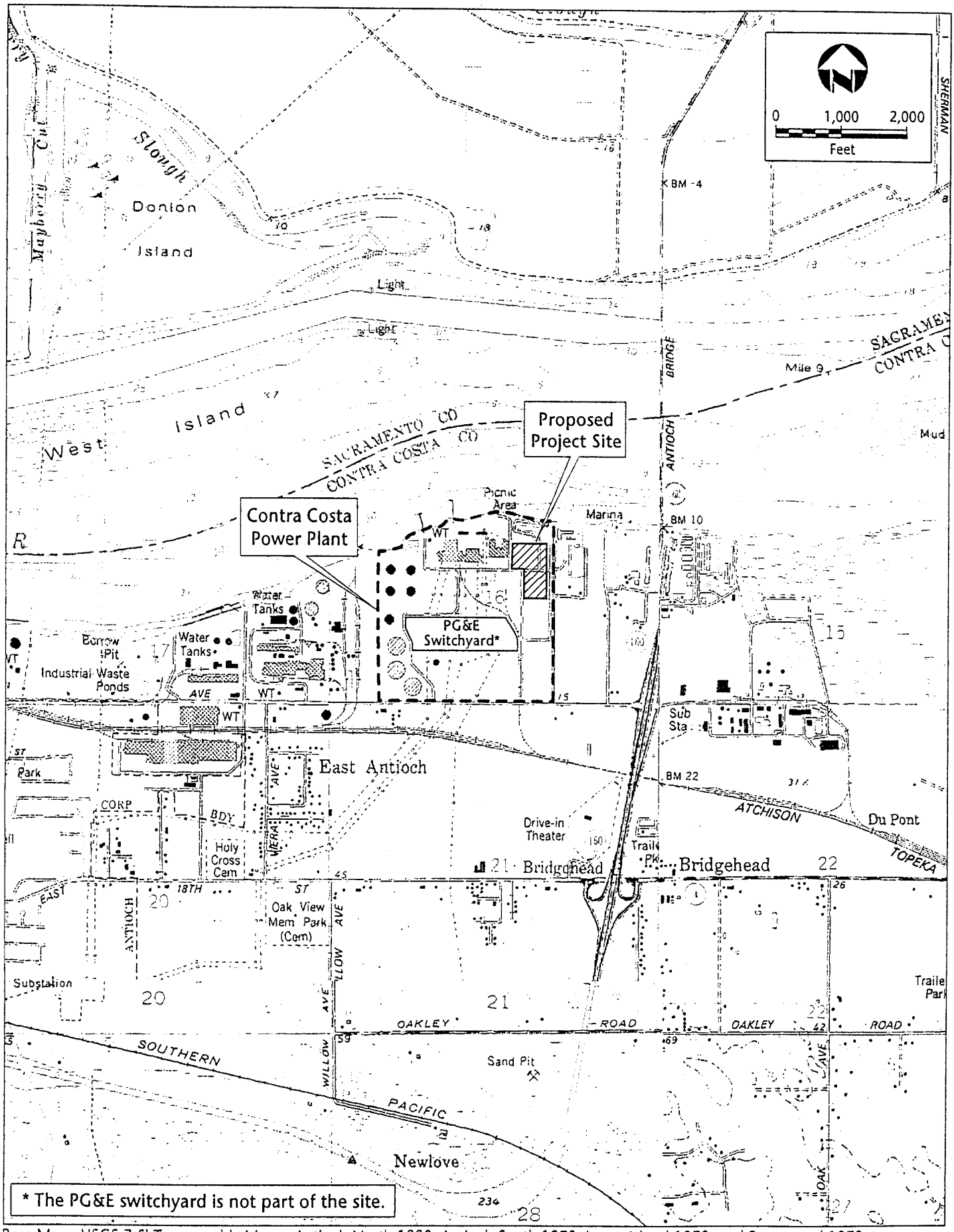

Base Map: USGS 7.5' Topographic Maps: Antioch North 1980, Antioch South 1978, Jersey Island 1978, and Brentwood 1978.

Jones & Stokes

Figure 2
Proposed Project Site

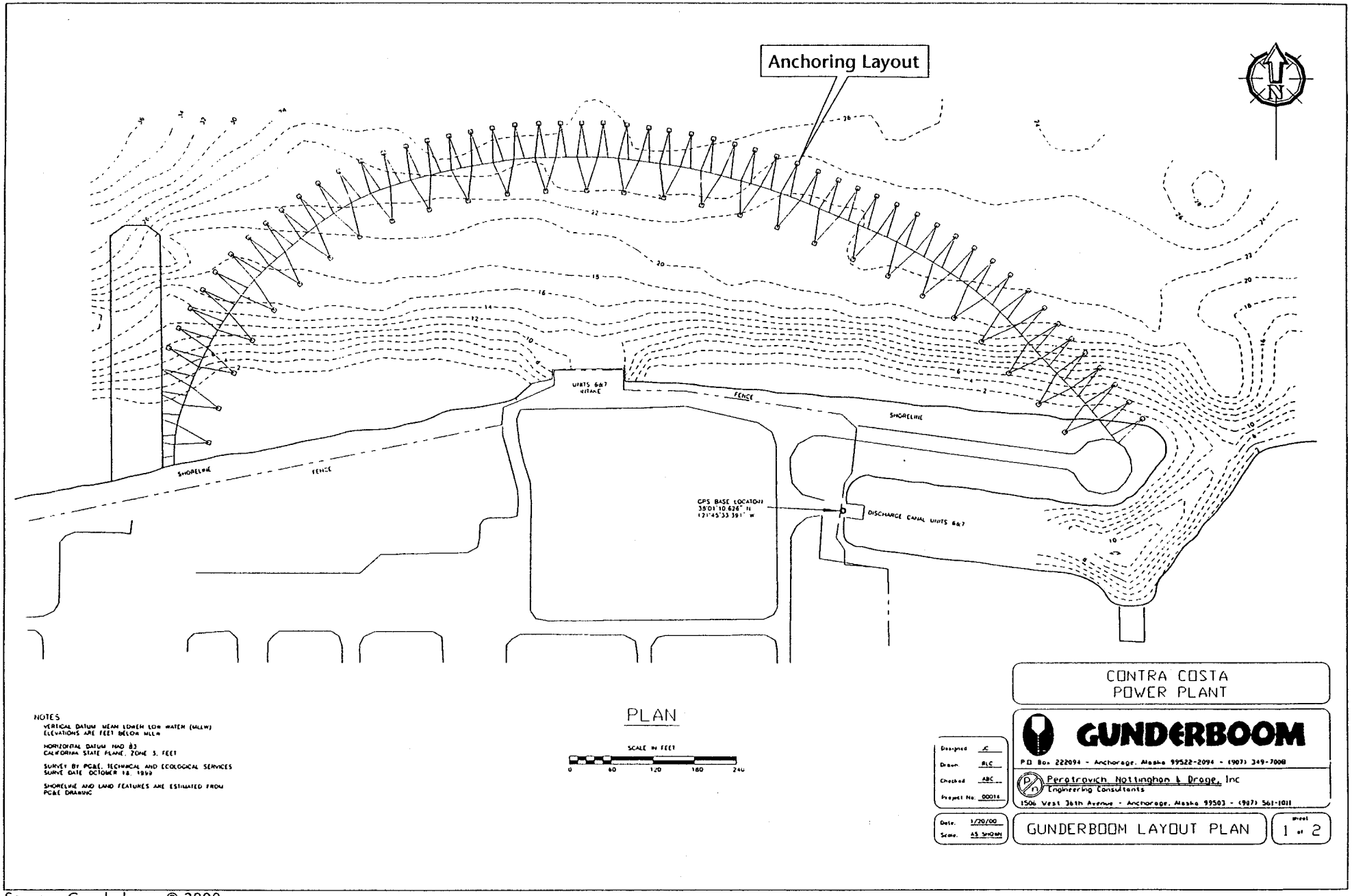

Source: Gunderboom® 2000.

Jones & Stokes

Figure 3
MLES Plan View

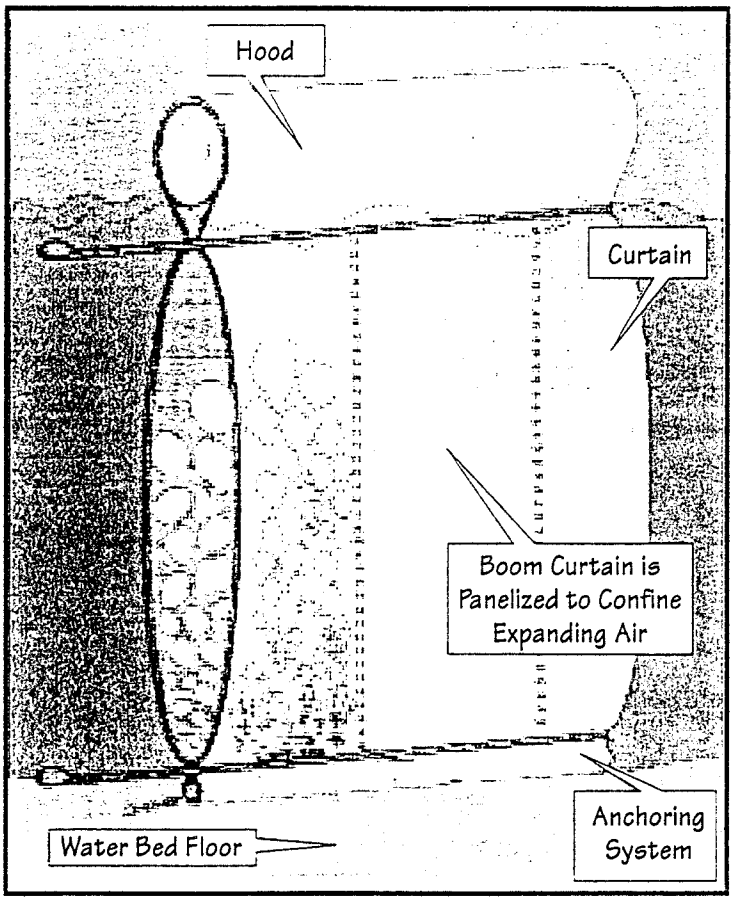

Jones & Stokes

Figure 4
MLES Components

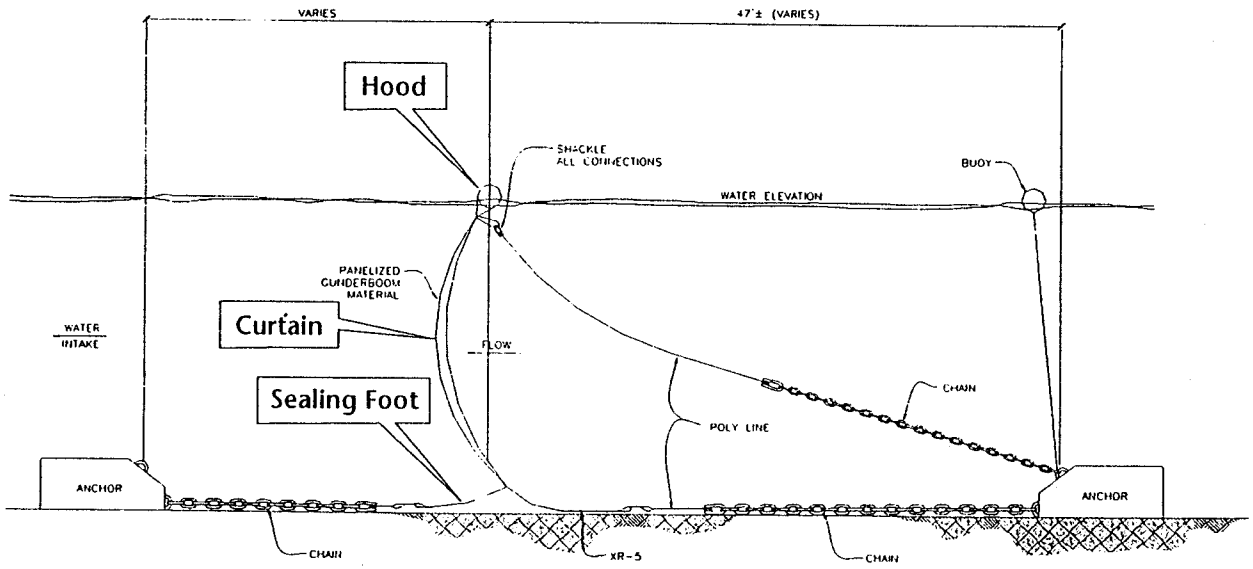

CONTRA COSTA
POWER PLANT

GUNDERBOOM

P.O. Box 222094 - Anchorage, Alaska 99522-2094 - (907) 349-7008

Petrotrovich, Nottingham & Drage, Inc.
Engineering Consultants
1506 West 36th Avenue - Anchorage, Alaska 99503 - (907) 561-1011

Designed JC
Drawn RLC
Checked ABC
Project No 00014
Date 1/24/00
Scale AS SHOWN

ELEVATION/SECTION

sheet 2 of 2

Source: Gunderboom® 2000.

Jones & Stokes

Figure 5
MLES Section View

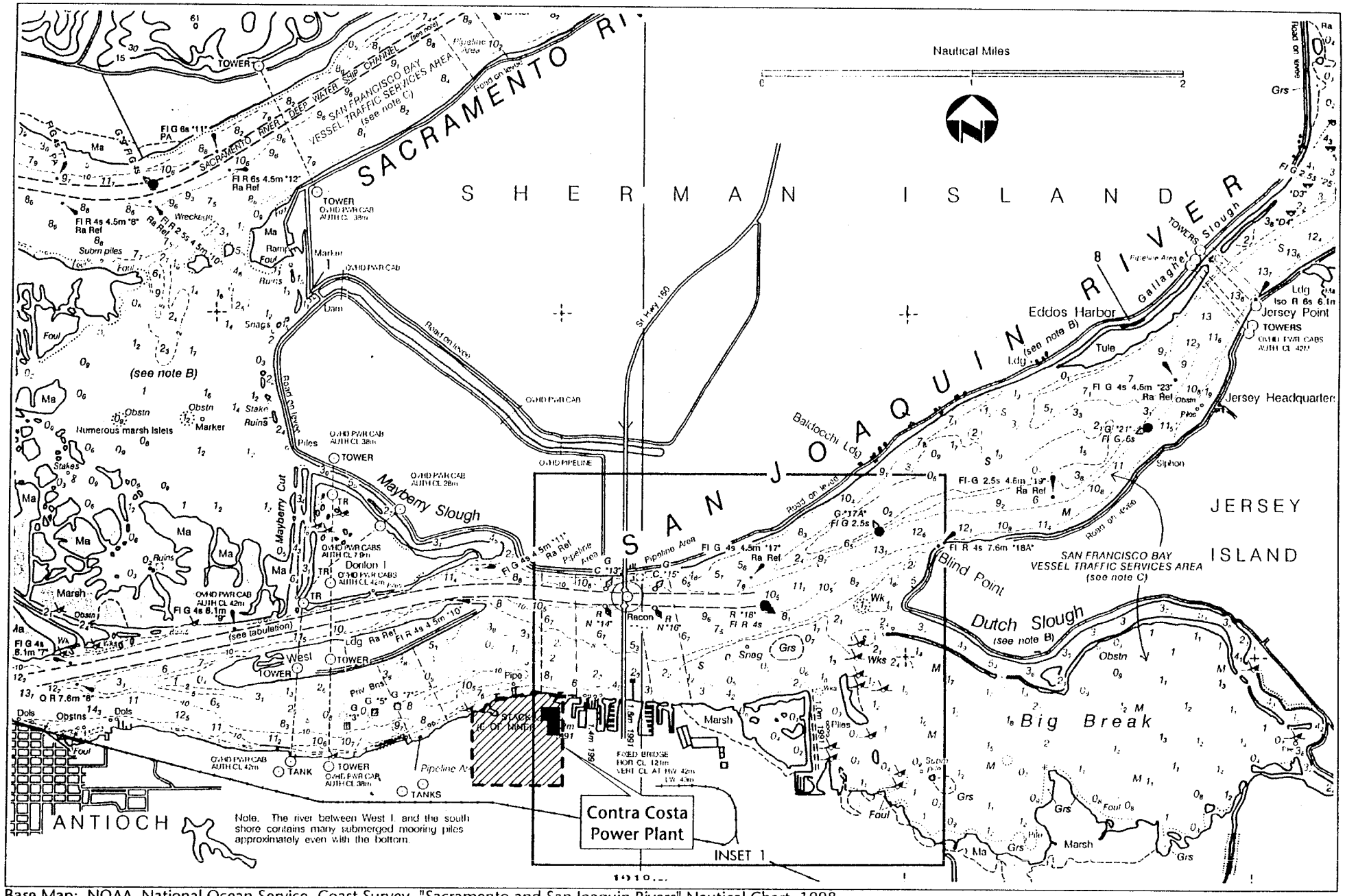

Base Map: NOAA, National Ocean Service, Coast Survey, "Sacramento and San Joaquin Rivers" Nautical Chart, 1998.

Jones & Stokes

Figure 6
Navigational Area