Public Notice # 200000007

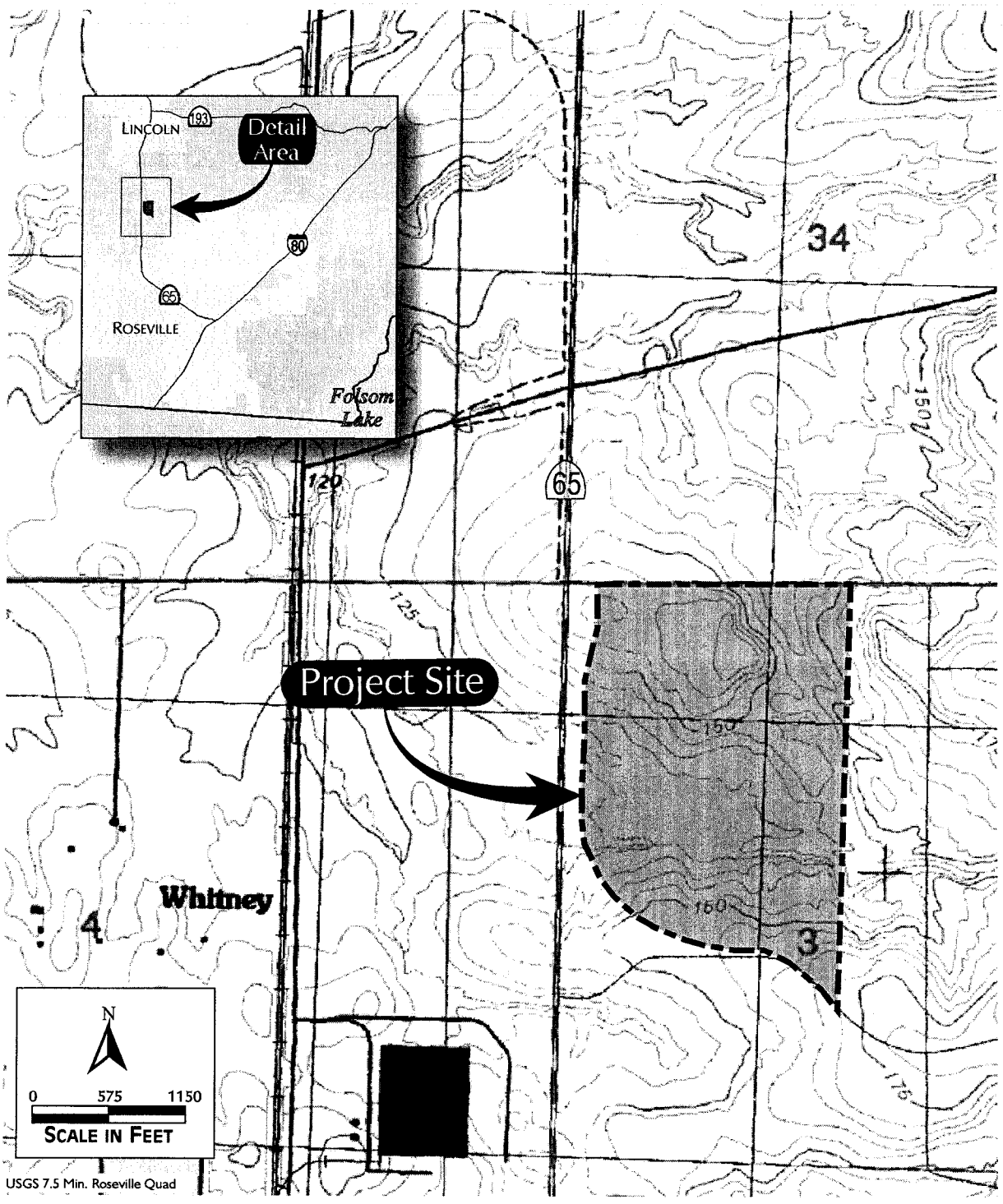

DRAWING TITLE: Site & Vicinity

PROJECT: Placer 115

LOCATION: Placer County

DATE: 04/26/04

FOOTHILL ASSOCIATES
ENVIRONMENTAL CONSULTANTS
© 2004

SHEET 1 OF 3

Public Notice # 200000007

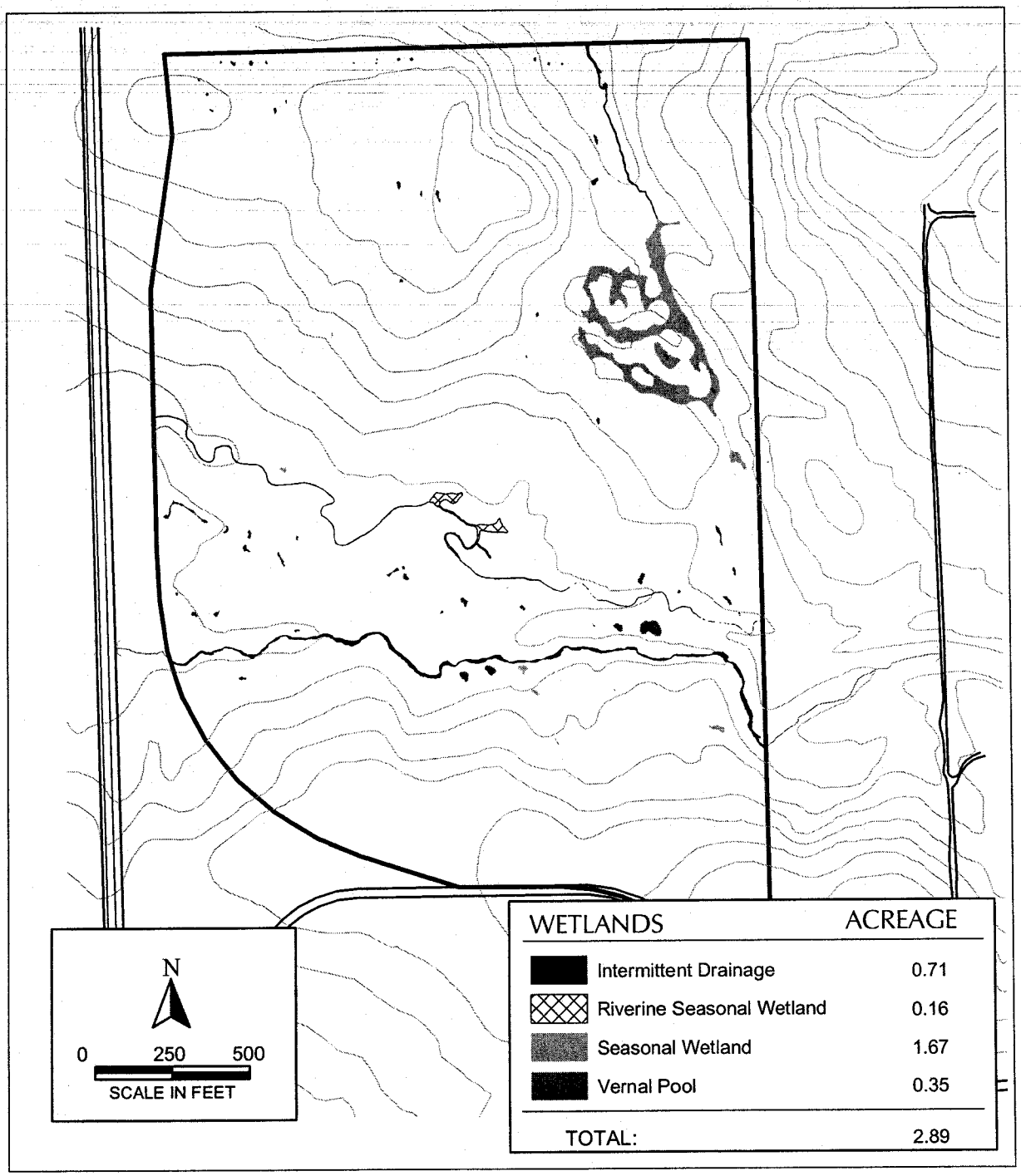

DRAWING TITLE: Wetland Delineation

PROJECT: Placer 115

LOCATION: Placer County

DATE: 04/26/04

FOOTHILL ASSOCIATES
ENVIRONMENTAL CONSULTING • PLANNING
LANDSCAPE ARCHITECTURE
© 2004

SHEET 2 OF 3

Public Notice # 200000007

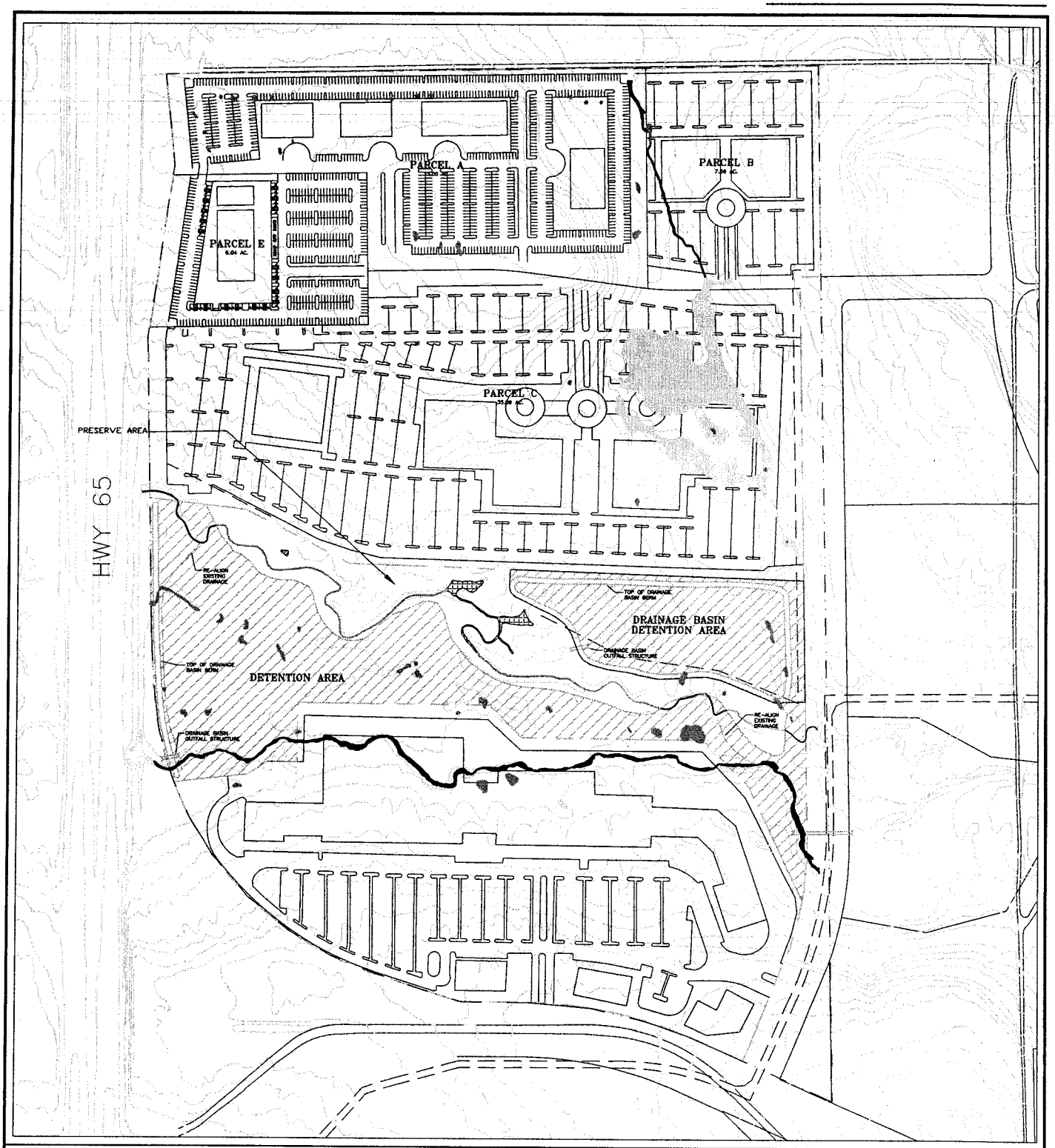

DRAWING TITLE: Land Use

PROJECT: Placer 115

LOCATION: Placer County

DATE: 04/22/04

N

0 200 400

SCALE IN FEET

WETLANDS	PRESERVE	IMPACT	TOTAL
Intermittent Drainage	0.11	0.60	0.71
Riverine Seasonal Wetland	0.16		0.16
Depressional Seasonal Wetland	0.01	1.66	1.67
Vernal Pool		0.35	0.35
TOTAL:	0.28	2.61	2.89

FOOTHILL ASSOCIATES

ENVIRONMENTAL CONSULTING • PLANNING
LANDSCAPE ARCHITECTURE

SHEET 3 OF 3