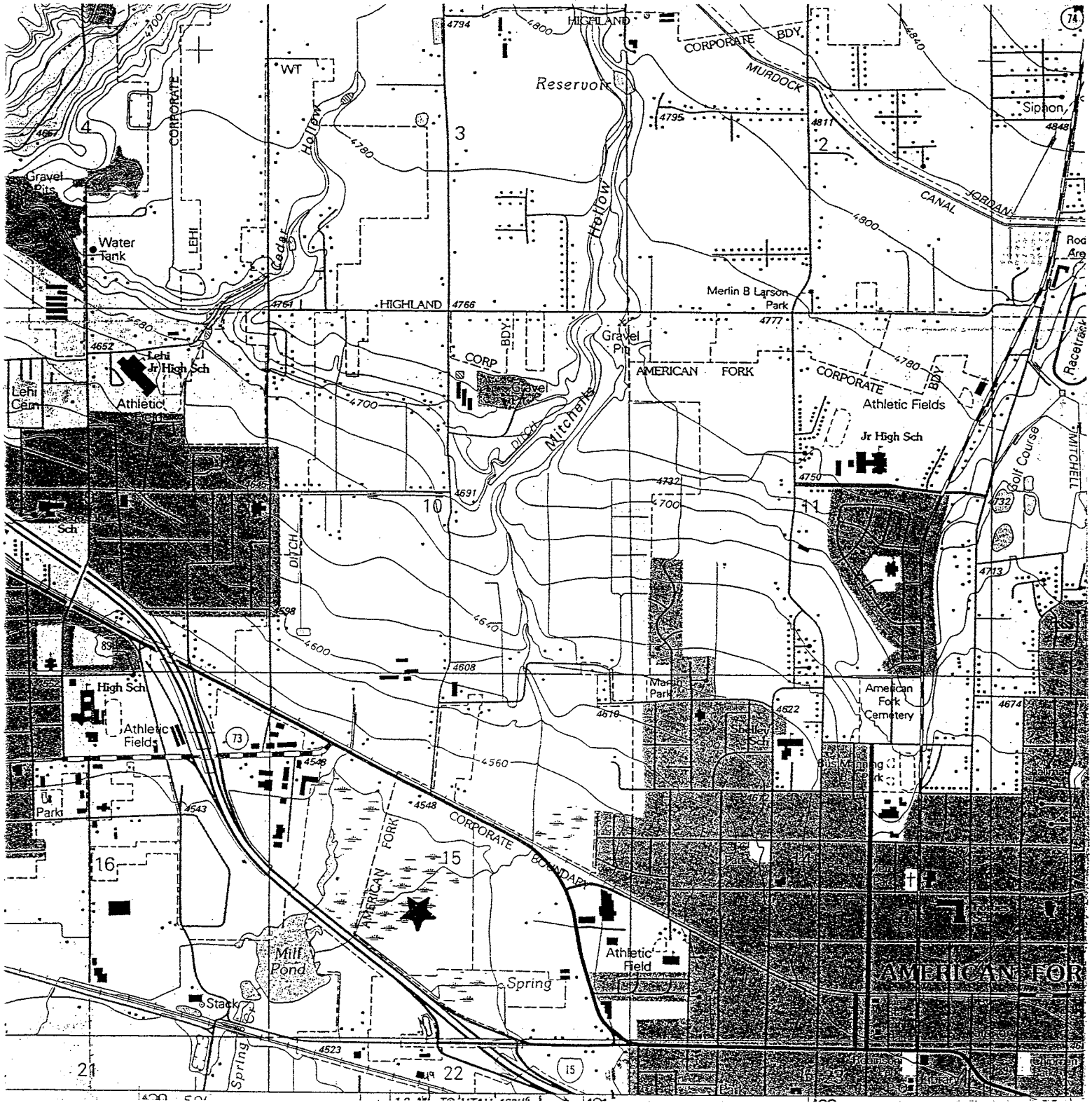

Fig. 1. Location Map of Project Area Source: USGS 7.5 Lehi

⇐ Match to sheet 2

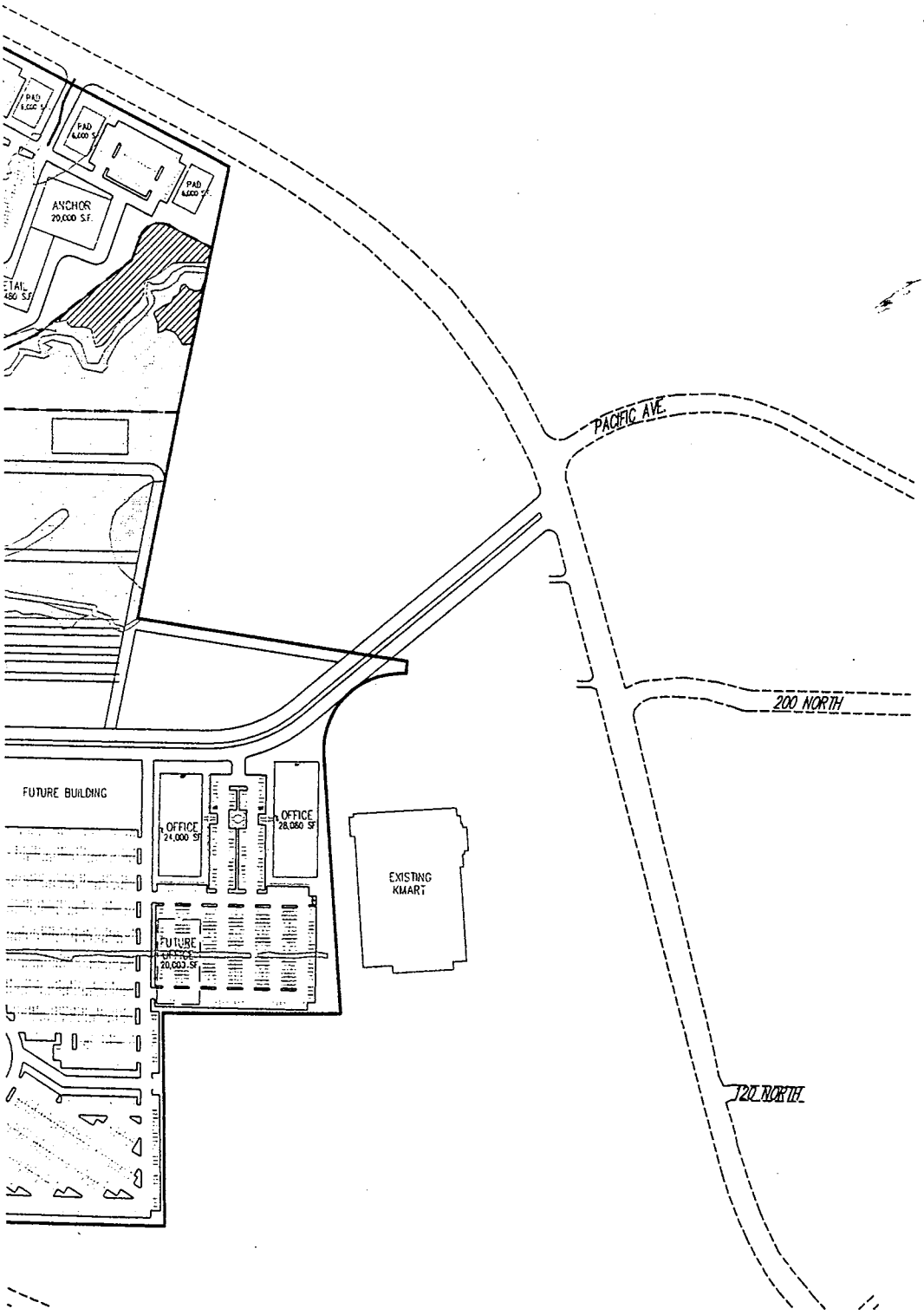

N

200 0 200 400

SCALE IN FEET
1" = 200' (24"x36" ONLY)

LEGEND

PROPERTY LINE

EXISTING ROADS

TOTAL WETLANDS
AREA=59.25 ACRES

TOTAL UPLANDS
AREA=104.32 ACRES

CREATED WETLANDS
MITIGATION AREA=16.88 ACRES

WET

OPEN WATER
IMPACTED AREA=3.93 ACRES

CATTAILS
IMPACTED AREA=0.00 ACRES

BULRUSH/CATTAILS
IMPACTED AREA=1.69 ACRES

RUSH & SEDGE MEADOW
IMPACTED AREA=11.26 ACRES

DRY

WET MEADOW (GRASSES)
IMPACTED AREA=7.20 ACRES

WETLAND SUMMARY

TOTAL IMPACTED AREA = 24.08 ACRES

EXIST. WETLAND AREA = 35.17
WETLAND CREATION AREA = 16.88
WETLAND PRESERVATION AREA = 52.05

NO.	DATE	DESIGN REV. BY	DRAFT. REV. BY	PARCELS ADT.	REC'D BY	REMARKS

PENTACORE EPG
76 EAST 6790 SOUTH • MIDVALE, UT 84047
PH: (801) 562-2521 • FAX: (801) 562-2551

DESIGN | DRAFT | SURVEY | QUANT.

AMERICAN FORK MALL

SITE PLAN

AM. FOR
CITY

SHEET NO. 1

Match to Sheet 1 ⇒

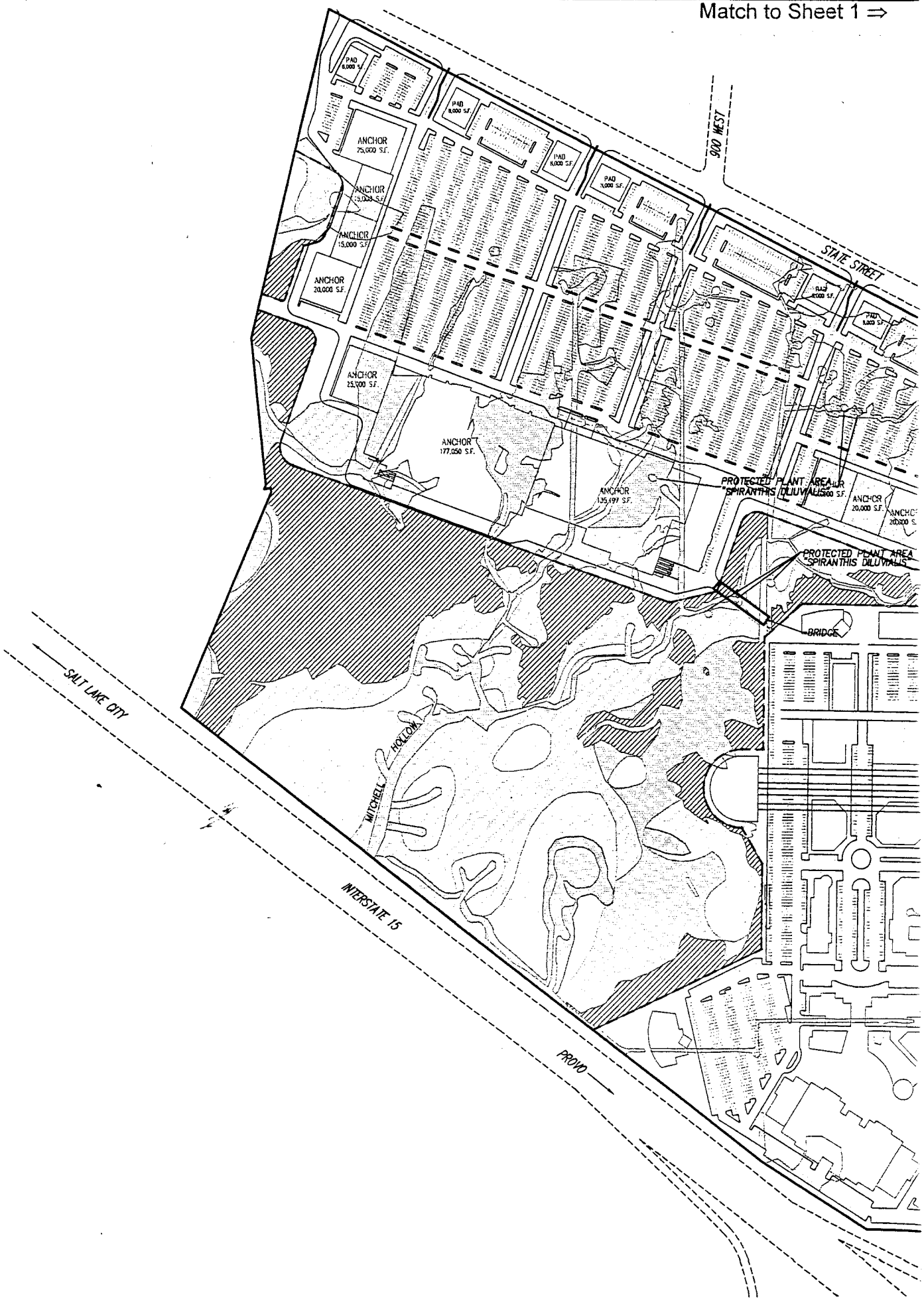

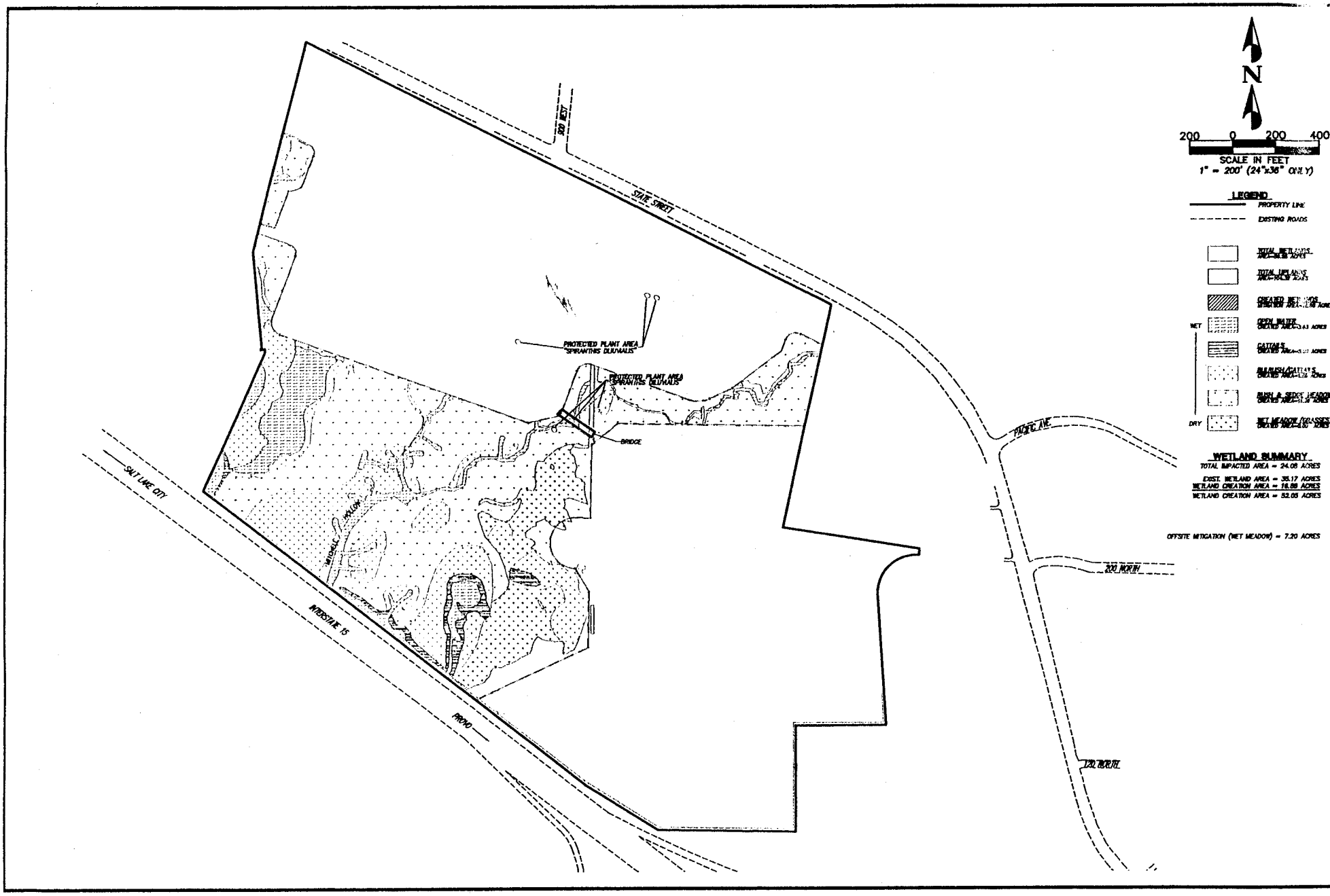

PENTACORE EPG

DESIGN | DRAFT | SURVEY

AMERICAN FORK MALL

MITIGATION DRAWING

AM. FO

CITY

SHEET NO.