Figure A

Vicinity Map

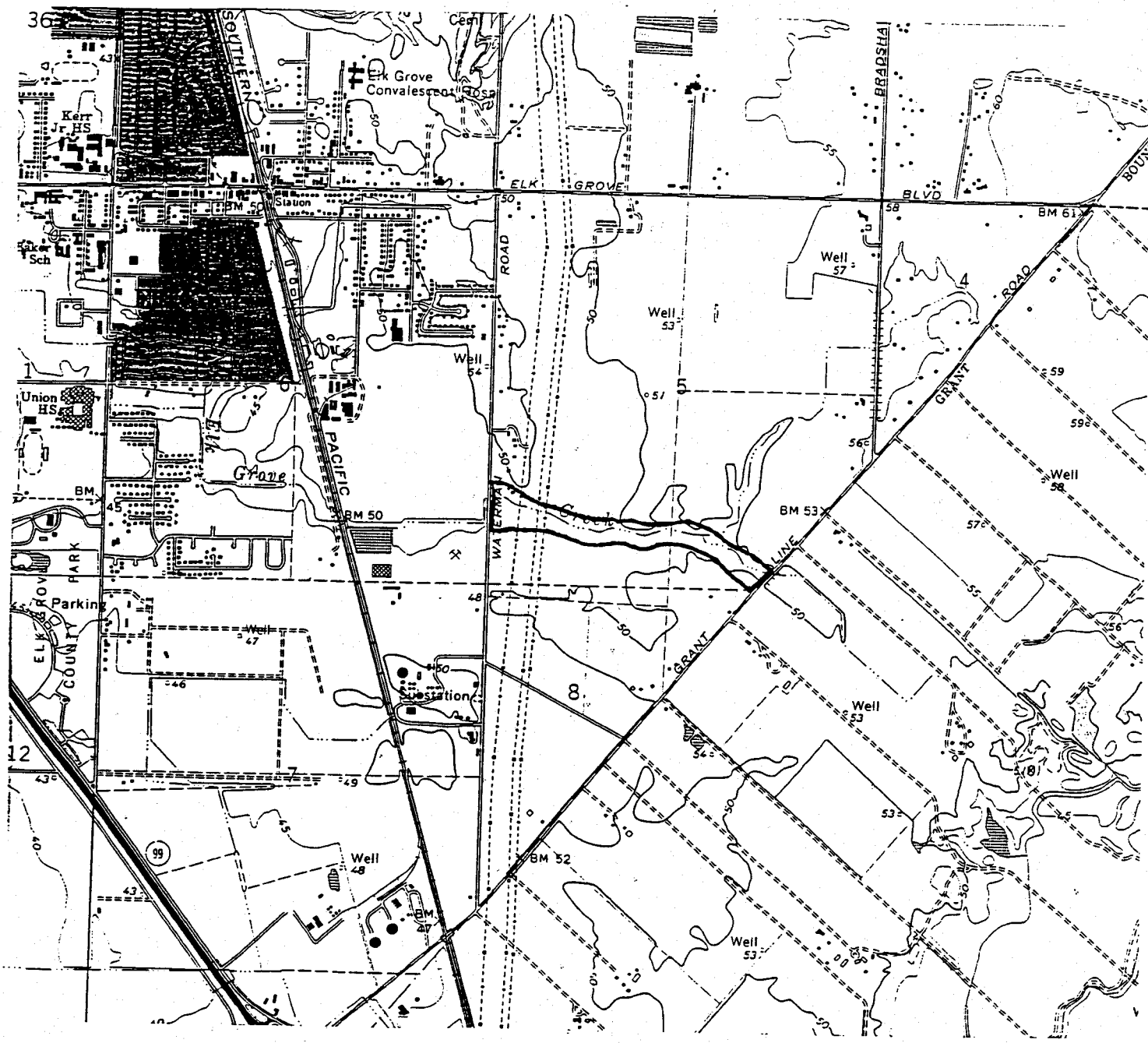

N↑

Scale 1 inch = 2,000 feet

Source: Elk Grove 7.5 Minute USGS Topographic Quadrangle

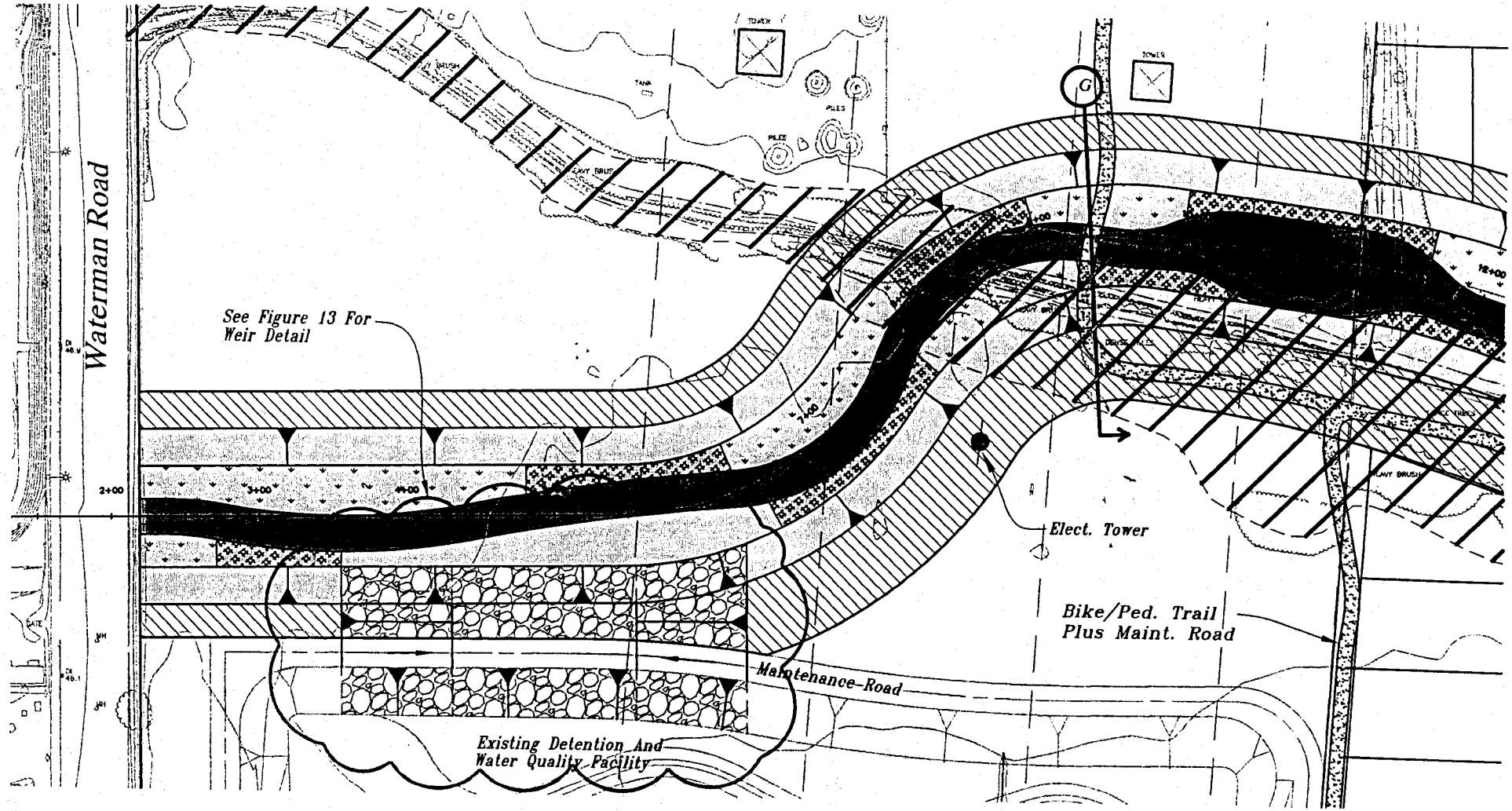

Legend

- Buffer Zone
- Slope
- Bench - grasses
- Bench - Non-Maintained Willow Scrub
- Low Flow Channel
- Delineated Wetlands

0 100 200 feet

Plan View

Scale 1"= 100'

East Elk Grove Specific Plan
Elk Grove Creek Drainage Corridor

Creek Design/Planting & Maintenance Plan

City of Elk Grove, California

November, 2003

MACKAY & SOMPS
CIVIL ENGINEERS, INC.
SACRAMENTO, CALIFORNIA (916) 929-6092

12-02-2003 08:36:24 I:\7000\7789- EECSOG Group\Cad files\7789-Creek Planting and Maint.dwg

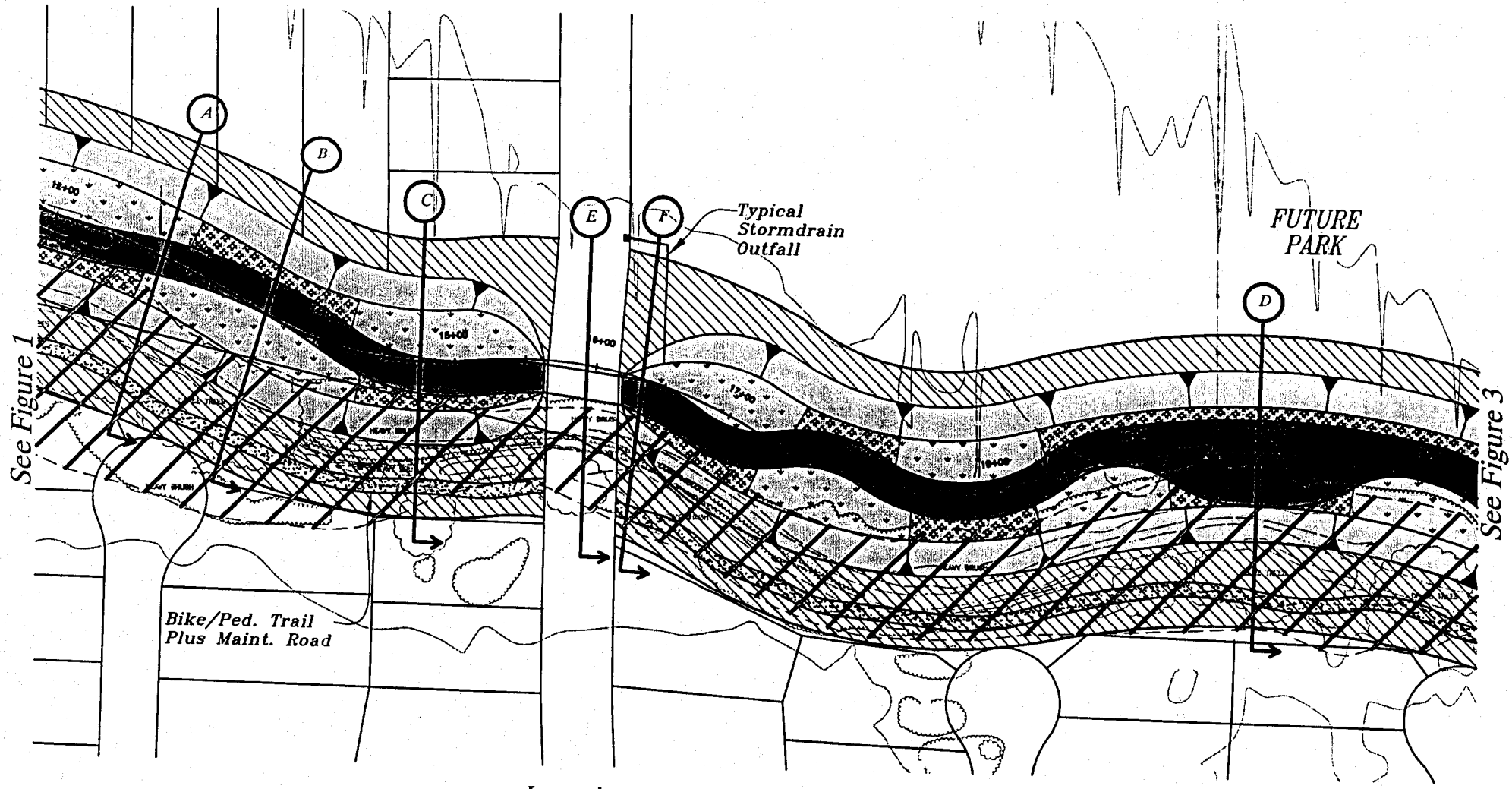

Legend

- Buffer Zone
- Slope
- Bench - grasses
- Bench - Non-Maintained Willow Scrub
- Low Flow Channel
- Delineated Wetlands

0 100 200 feet

Plan View

Scale 1"= 100'

MACKAY & SOMPS
CIVIL ENGINEERS, INC.
SACRAMENTO, CALIFORNIA (916) 929-6092

East Elk Grove Specific Plan
Elk Grove Creek Drainage Corridor

Creek Design/Planting & Maintenance Plan

City of Elk Grove, California

November, 2003

Figure 2 of 13

12-02-2003 08:36:24 I:\7000\7789- EEGSOC Group\Cad files\7789-Creek Planting and Maint.dwg

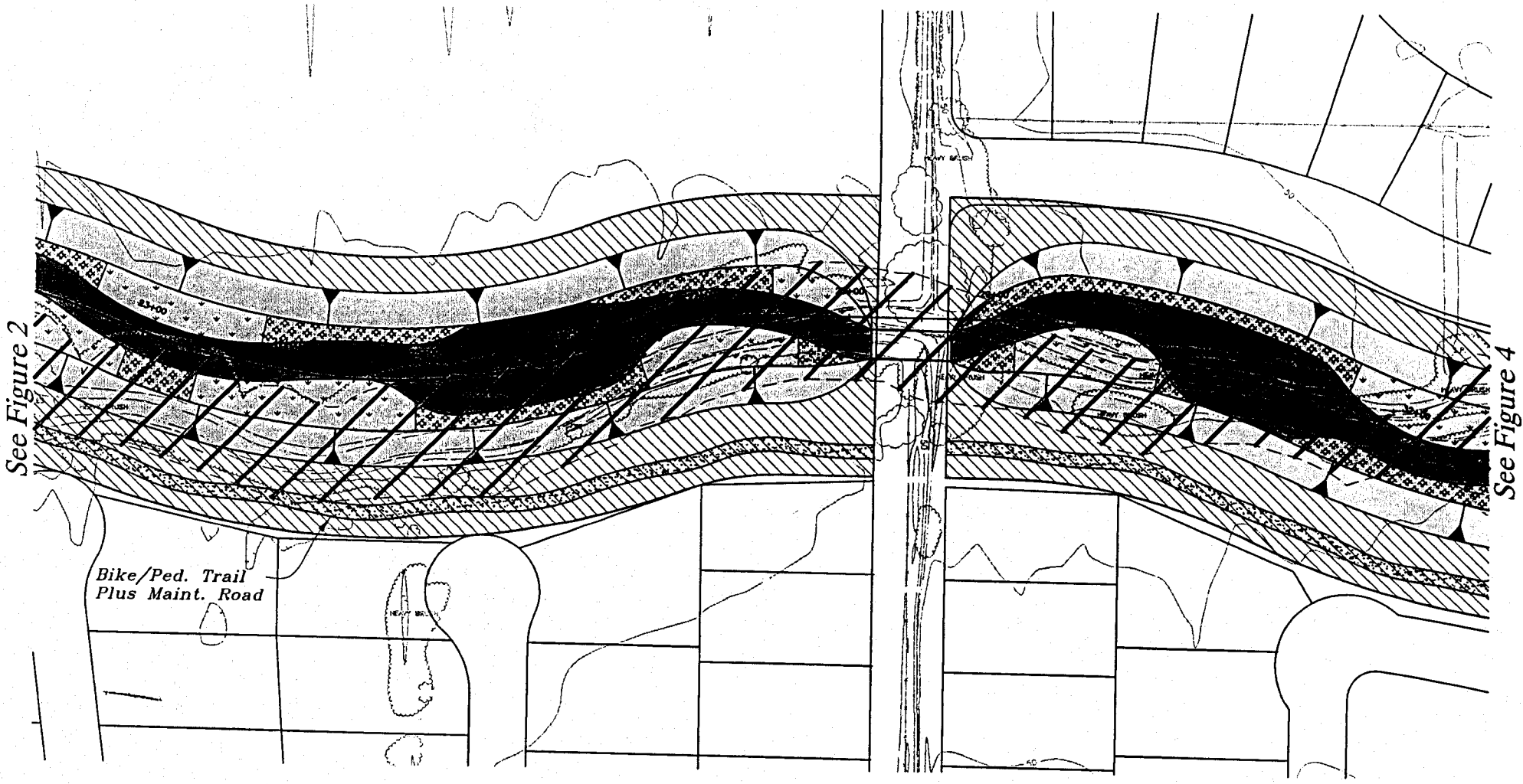

Legend

- Buffer Zone
- Slope
- Bench - grasses
- Bench - Non-Maintained Willow Scrub
- Low Flow Channel
- Delineated Wetlands

0 100 200 feet

Plan View

Scale 1"= 100'

East Elk Grove Specific Plan
Elk Grove Creek Drainage Corridor

Creek Design/Planting & Maintenance Plan

City of Elk Grove, California

November, 2003

MACKAY & SOMPS
CIVIL ENGINEERS, INC.
SACRAMENTO, CALIFORNIA (916) 929-6092

Figure 3 of 13

12-02-2003 08:36:24 I:\7000\7789- EEGSOG Group\Cad files\7789-Creek Planting and Maint.dwg

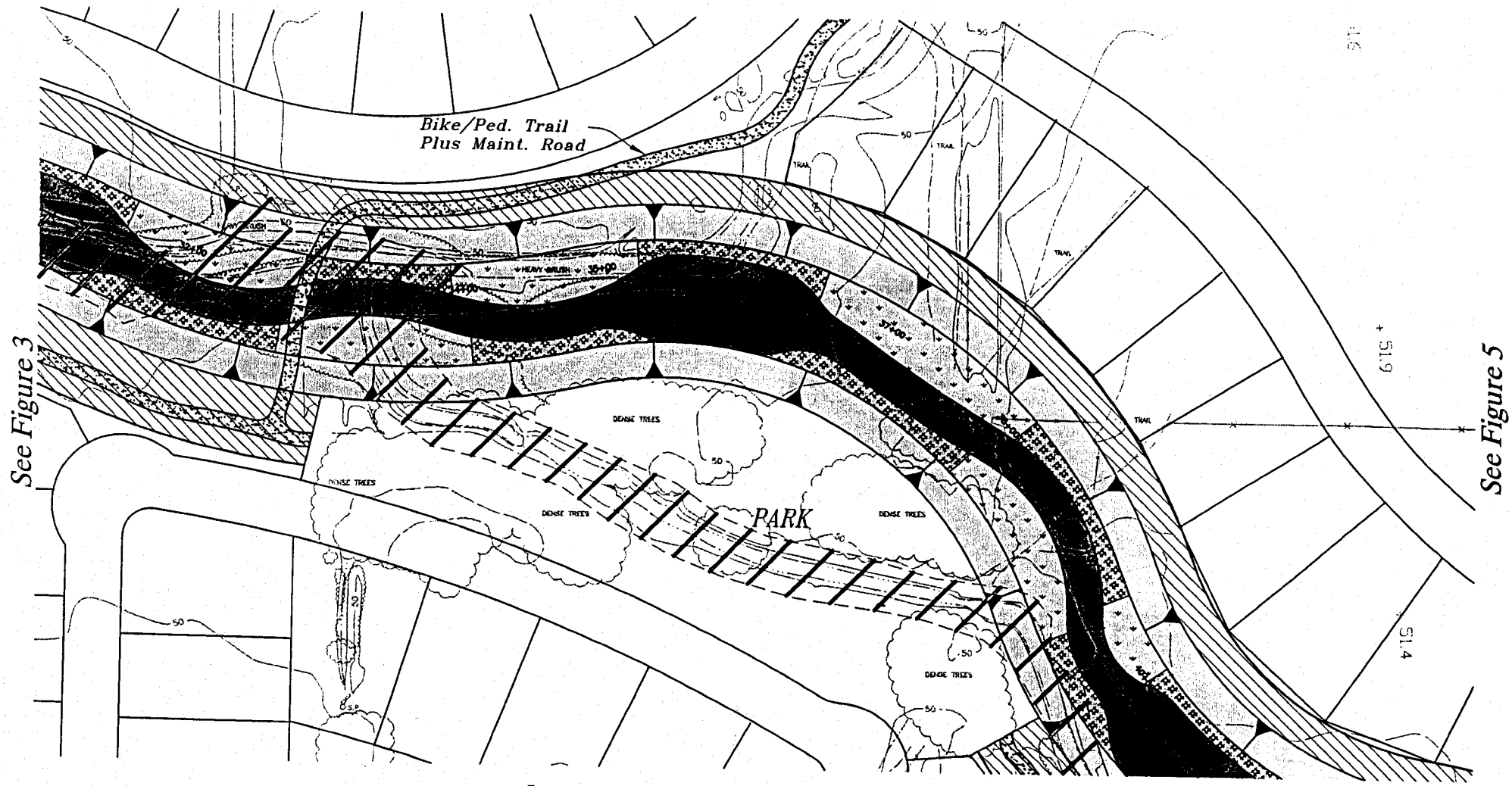

Legend

- Buffer Zone
- Slope
- Bench - grasses
- Bench - Non-Maintained Willow Scrub
- Low Flow Channel
- Delineated Wetlands

0 100 200 feet

Plan View

Scale 1"= 100'

East Elk Grove Specific Plan
Elk Grove Creek Drainage Corridor

Creek Design/Planting & Maintenance Plan

City of Elk Grove, California

November, 2003

MACKAY & SOMPS
CIVIL ENGINEERS, INC.
SACRAMENTO, CALIFORNIA (916) 929-6092

Figure 4 of 13

12-02-2003 08:36:24 E:\7000\7789- EECSOC Group\Cad files\7789-Creek Planting and Maint.dwg

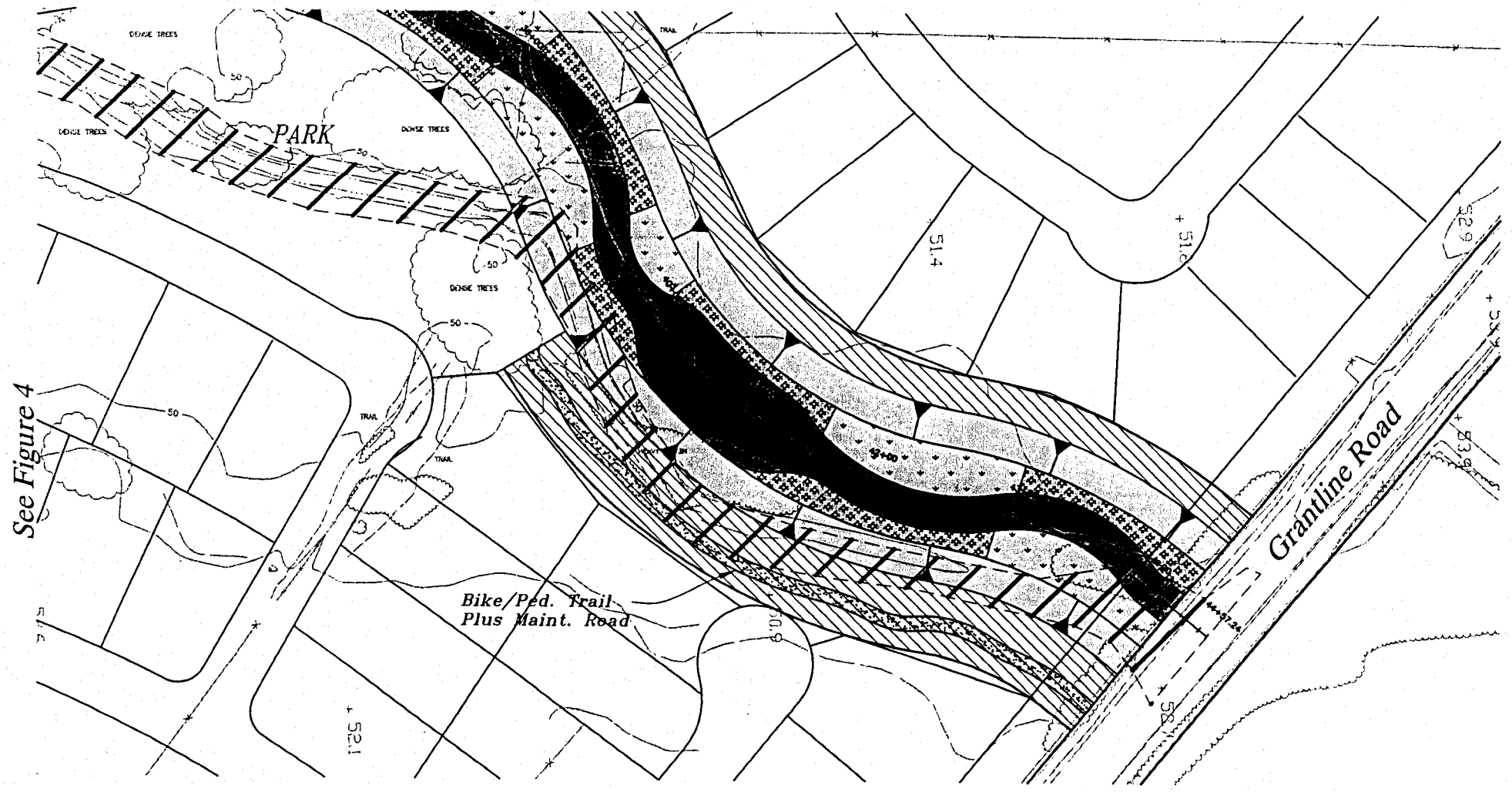

Legend

- Buffer Zone
- Slope
- Bench - grasses
- Bench - Non-Maintained Willow Scrub
- Low Flow Channel
- Delineated Wetlands

0 100 200 feet

Plan View

Scale 1"= 100'

East Elk Grove Specific Plan
Elk Grove Creek Drainage Corridor

Creek Design/Planting & Maintenance Plan

City of Elk Grove, California

November, 2003

MACKAY & SOMPS
CIVIL ENGINEERS, INC.
SACRAMENTO, CALIFORNIA (916) 929-6092

Figure 5 of 13

12-02-2003 08:36:24 I:\7000\7789- EECSOC Group\Cad files\7789-Creek Planting and Maint.dwg

7789.00

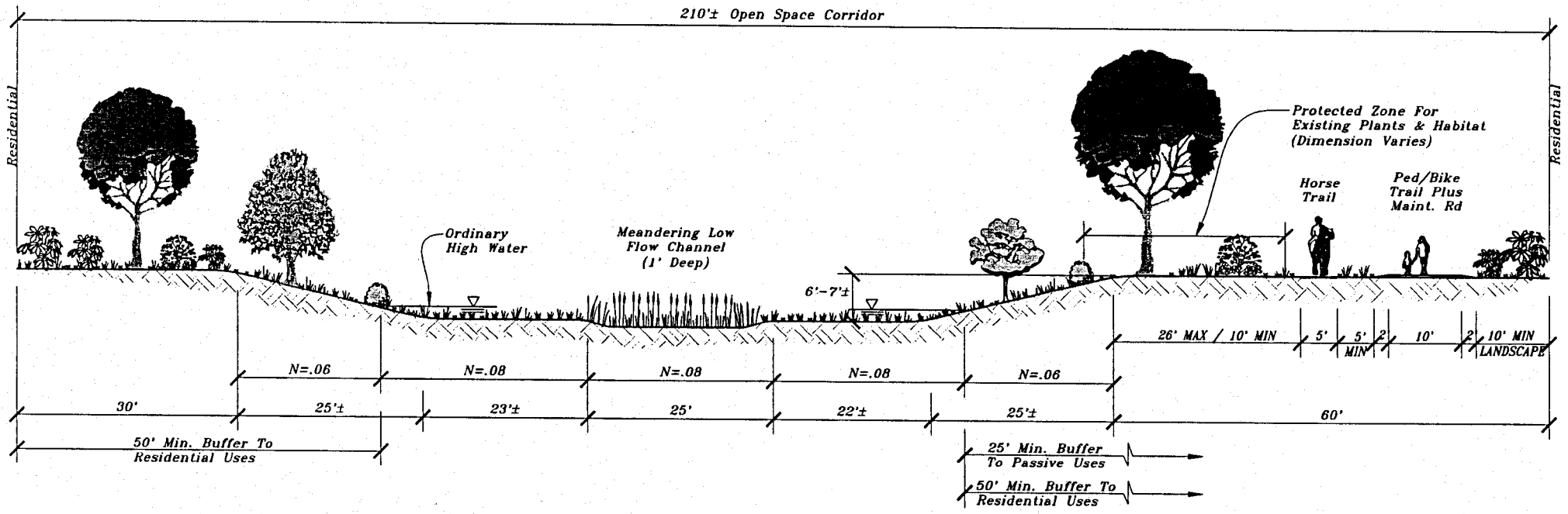

Cross Section A

Low Flow Channel Centered (Typical)
Scale 1"= 20'

0 20 40 feet

MACKAY & SOMPS
CIVIL ENGINEERS, INC.
SACRAMENTO, CALIFORNIA (916) 929-6092

East Elk Grove Specific Plan
Elk Grove Creek Drainage Corridor

Creek Design/Planting & Maintenance Plan

City of Elk Grove, California
November, 2003

Figure 6 of 13

12-02-2003 08:38:45 I:\7000\7789- EEGSOC Group\Cad files\7789-Creek Planting and Maint Sections.dwg

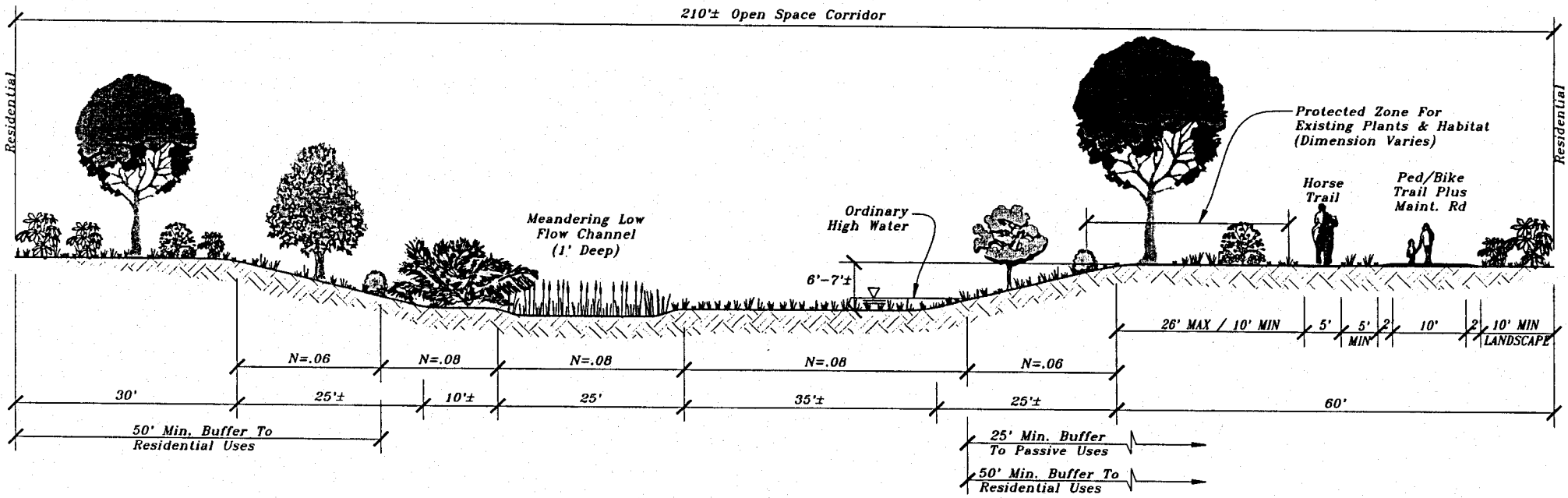

Cross Section B

Low Flow Channel North (Typical)
Scale 1"= 20'

0 20 40 feet

MACKAY & SOMPS
CIVIL ENGINEERS, INC.
SACRAMENTO, CALIFORNIA (916) 929-6092

East Elk Grove Specific Plan
Elk Grove Creek Drainage Corridor

Creek Design/Planting & Maintenance Plan

City of Elk Grove, California
November, 2003

Figure 7 of 13

12-02-2003 08:38:45 I:\7000\7789- EEGSOC Group\Cad files\7789-Creek Planting and Maint Sections.dwg

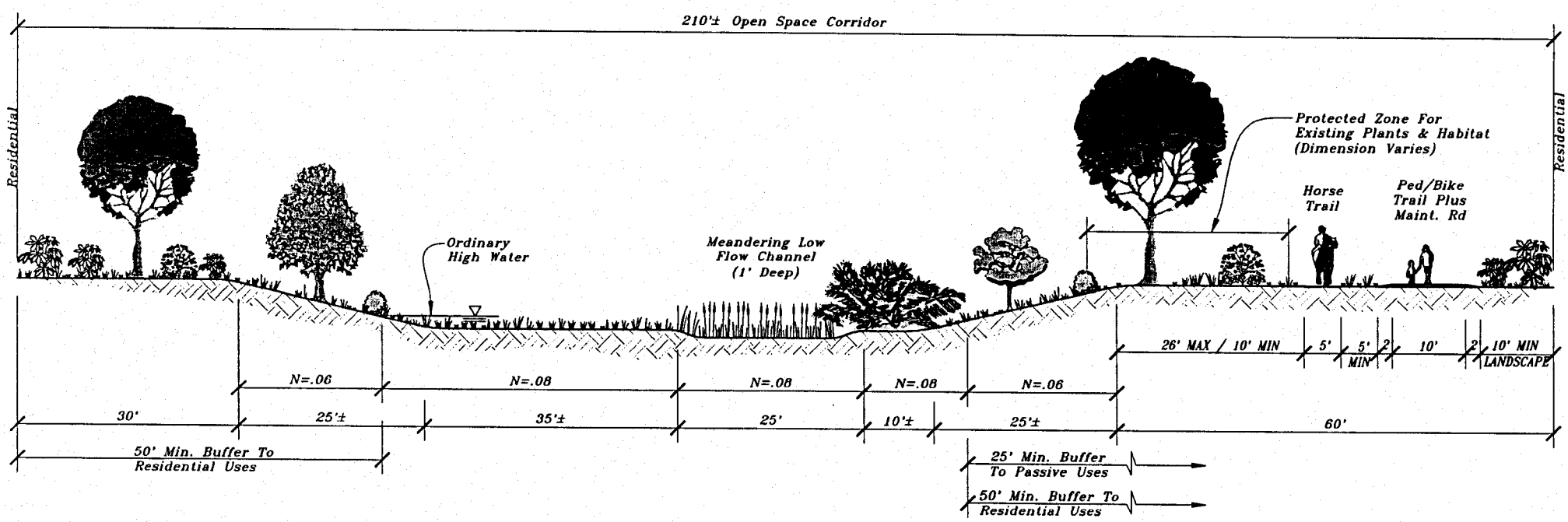

Cross Section C

Low Flow Channel South (Typical)
Scale 1"= 20'

0 20 40 feet

MACKAY & SOMPS
CIVIL ENGINEERS, INC.
SACRAMENTO, CALIFORNIA (916) 929-6092

East Elk Grove Specific Plan
Elk Grove Creek Drainage Corridor

Creek Design/Planting & Maintenance Plan

City of Elk Grove, California
November, 2003

Figure 8 of 13

12-02-2003 08:38:45 I:\7000\7789- EEGSOC Group\Cad files\7789-Creek Planting and Maint Sections.dwg

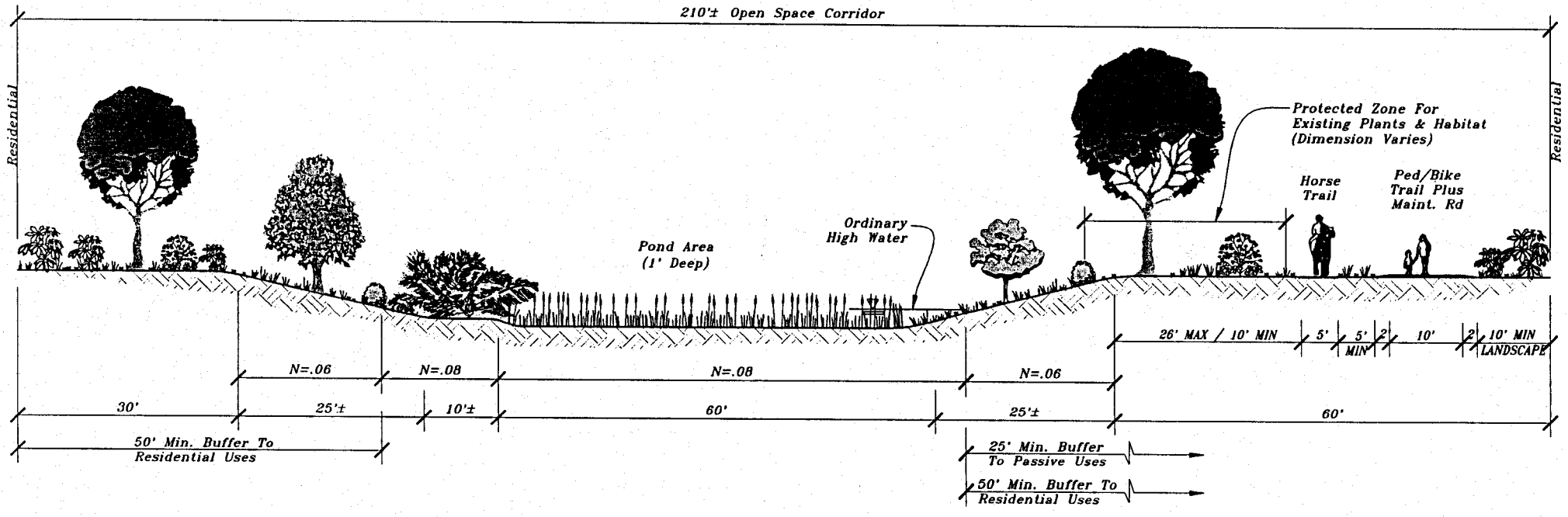

Cross Section D

Typical Pond Area

Scale 1"= 20'

0 20 40 feet

MACKAY & SOMPS
CIVIL ENGINEERS, INC.
SACRAMENTO, CALIFORNIA (916) 929-6092

East Elk Grove Specific Plan
Elk Grove Creek Drainage Corridor

Creek Design/Planting & Maintenance Plan

City of Elk Grove, California

November, 2003

Figure 9 of 13

12-02-2003 08:38:45 I:\7000\7789- EEGSOC Group\Cad files\7789-Creek Planting and Maint Sections.dwg

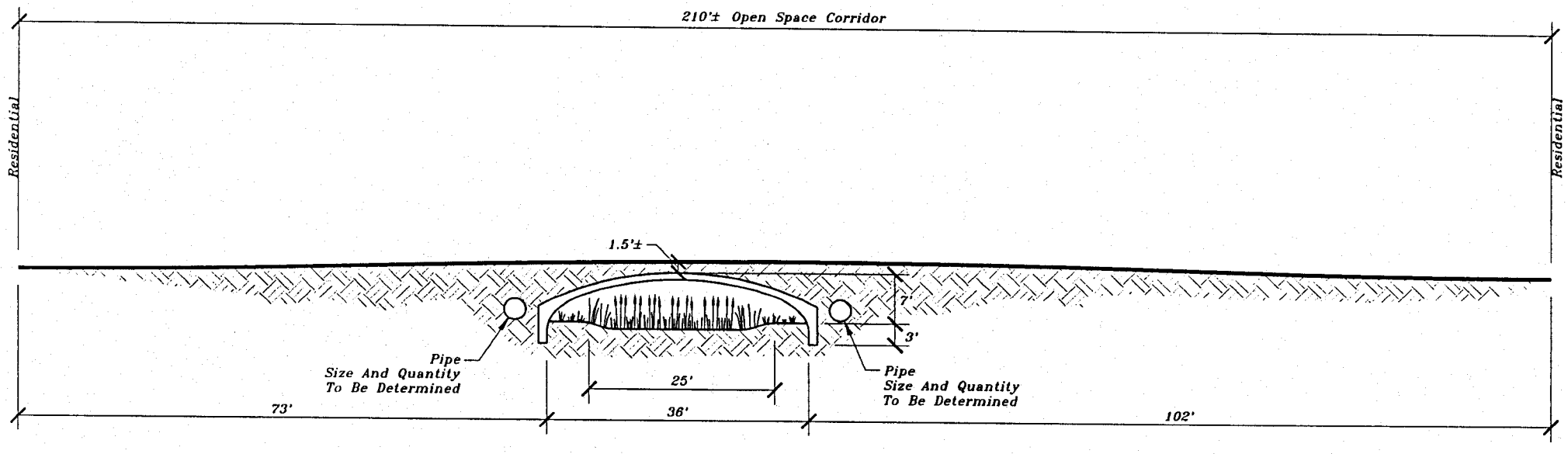

Cross Section E

Typical Road Crossing w/Clear Span Concrete Arch
Scale 1"= 20'

0 20 40 feet

MACKAY & SOMPS
CIVIL ENGINEERS, INC.
SACRAMENTO, CALIFORNIA (916) 929-6092

East Elk Grove Specific Plan
Elk Grove Creek Drainage Corridor

Creek Design/Planting & Maintenance Plan

City of Elk Grove, California
November, 2003

Figure 10 of 13

12-02-2003 08:38:45 I:\7000\7789- EEGSOG Group\Cad files\7789-Creek Planting and Maint Sections.dwg

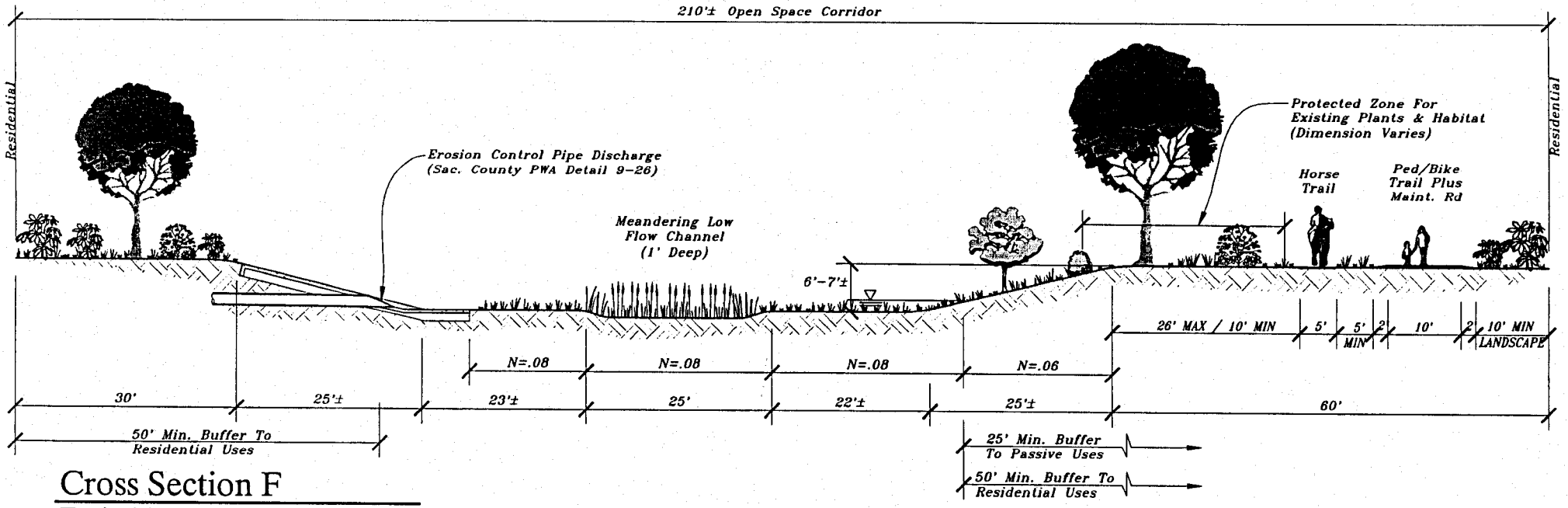

Cross Section F

Typical Storm Drain Outfall
Scale 1"= 20'

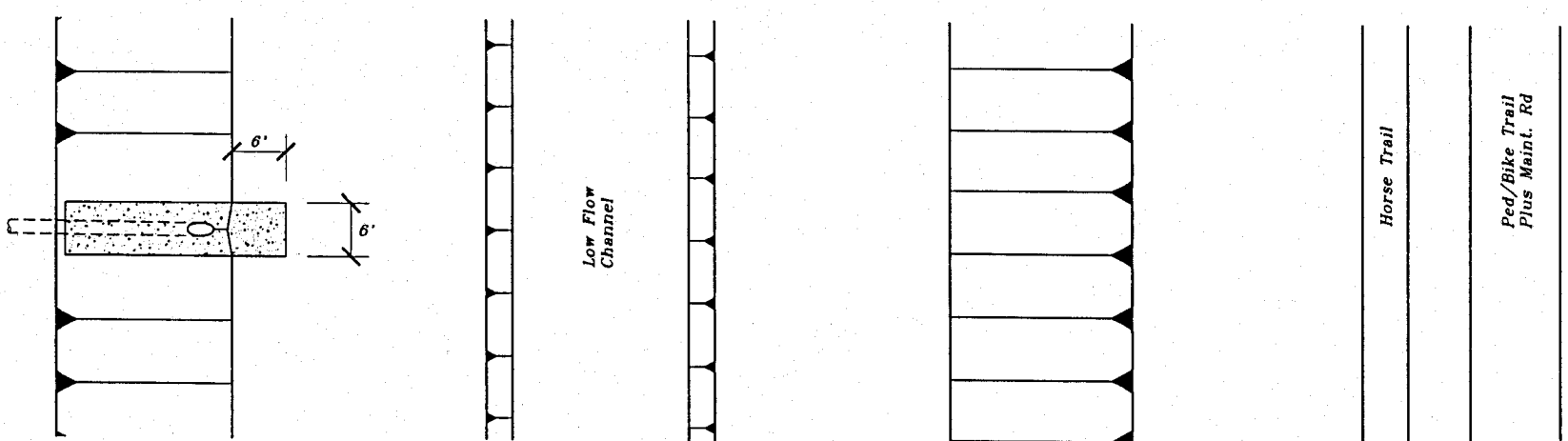

Plan View

Typical Storm Drain Outfall
Scale 1"= 20'

0 20 40 feet

MACKAY & SOMPS
CIVIL ENGINEERS, INC.
SACRAMENTO, CALIFORNIA (916) 929-6092

East Elk Grove Specific Plan
Elk Grove Creek Drainage Corridor

Creek Design/Planting & Maintenance Plan

City of Elk Grove, California
November, 2003

Figure 11 of 13

12-02-2003 08:38:45 I:\7000\7789- EEGSOC Group\Cad files\7789-Creek Planting and Maint Sections.dwg

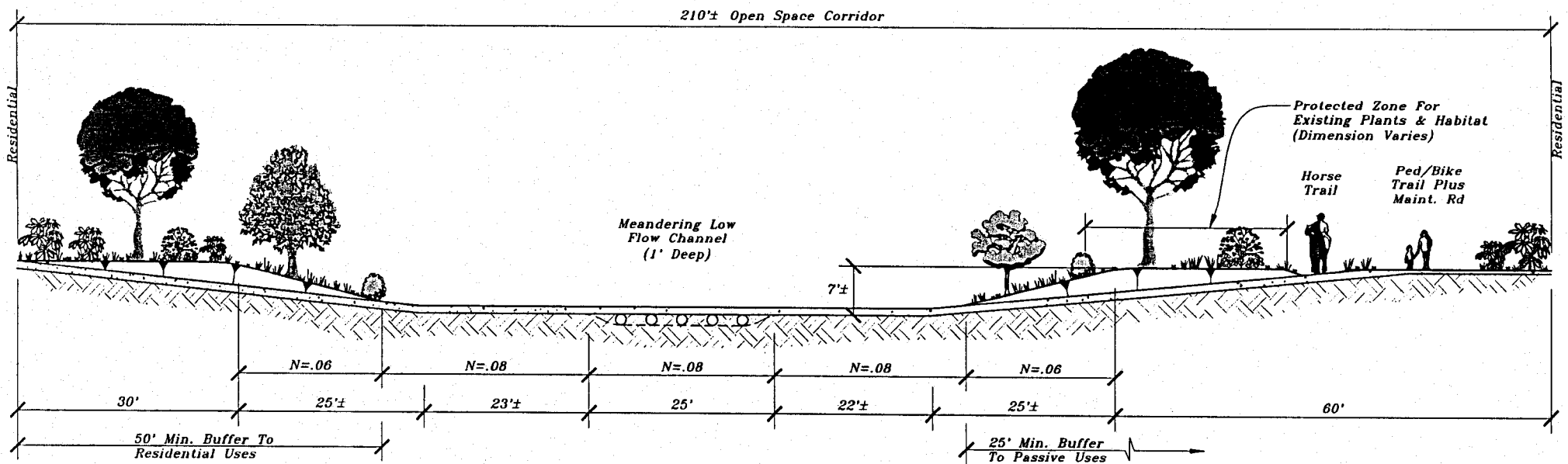

Cross Section G

Typical Pedestrian Path Crossing
Scale 1"= 20'

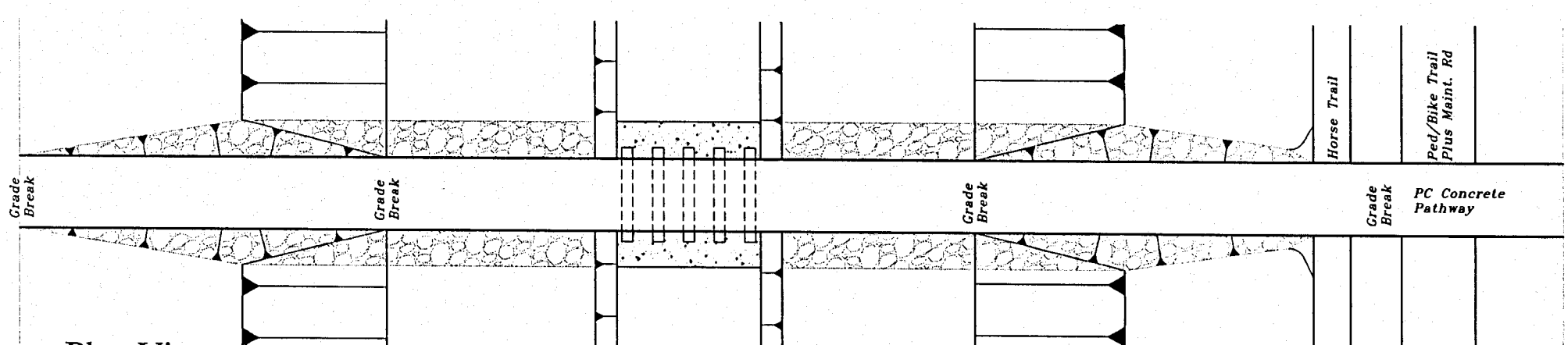

Plan View

Typical Pedestrian Path Crossing
Scale 1"= 20'

Legend

Rip Rap

PC Concrete Apron

0 20 40 feet

MACKAY & SOMPS
CIVIL ENGINEERS, INC.
SACRAMENTO, CALIFORNIA (916) 929-5092

East Elk Grove Specific Plan
Elk Grove Creek Drainage Corridor

Creek Design/Planting & Maintenance Plan

City of Elk Grove, California
November, 2003

Figure 12 of 13

12-02-2003 08:38:45 I:\7000\7789- EEGSOG Group\Cad files\7789-Creek Planting and Maint Sections.dwg

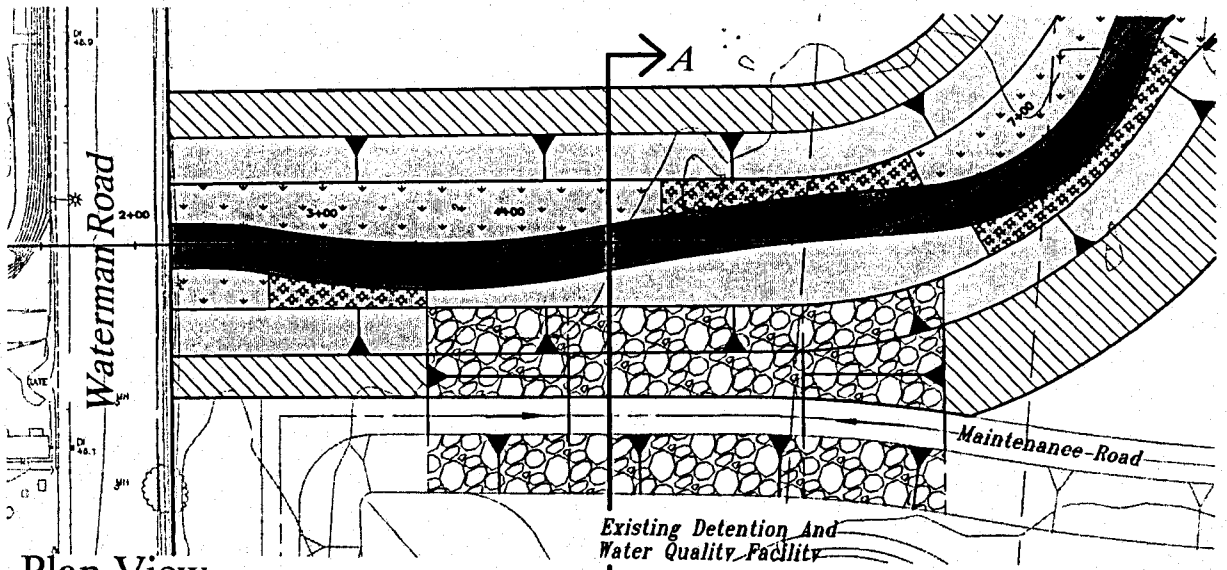

Plan View

High Flow Weir Between Creek And Detention Basin
Scale 1"= 100'

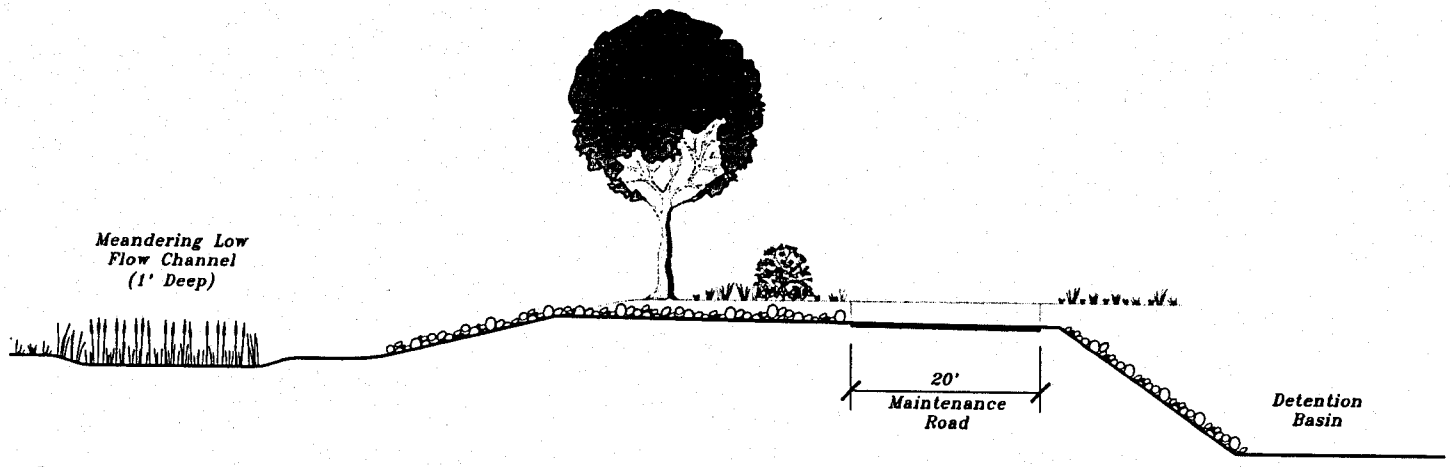

Section A-A

At High Flow Weir Between Creek And Detention Basin
Scale 1"= 100'

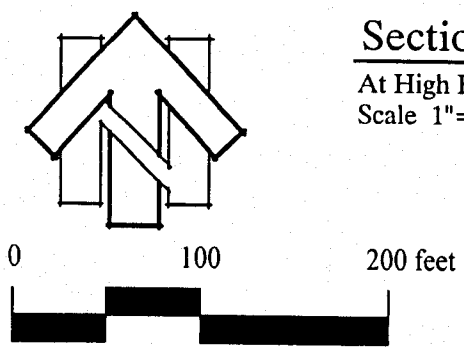

MACKAY & SOMPS
CIVIL ENGINEERS, INC.
SACRAMENTO, CALIFORNIA (916) 929-6092

East Elk Grove Specific Plan
Elk Grove Creek Drainage Corridor

Creek Design/Planting & Maintenance Plan

City of Elk Grove, California
November, 2003

Figure 13 of 13

12-02-2003 08:36:24 I:\7000\7789- EEGSOG Group\Cad files\7789-Creek Planting and Maint.dwg