CESPK-CO-R PN 199900446

Project Location Map

Caltrans

10-MER-99 KP 17.0/20.5(PM 10.6/12.8)
EA 363100
Mission Interchange
Exhibit 1

CESPK-CO-R PN 19990046

MISSION AVE INTERCHANGE

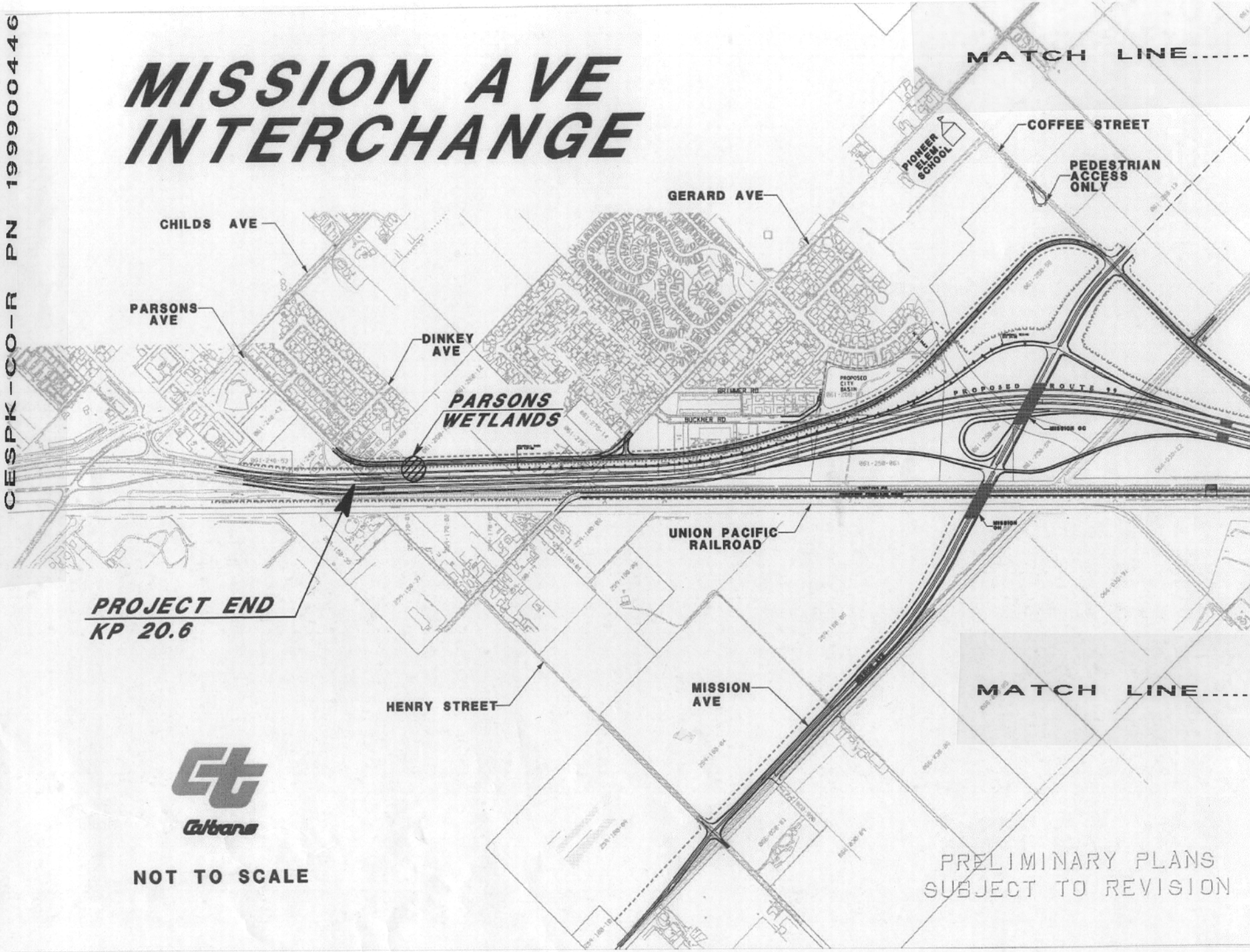

Caltrans

NOT TO SCALE

PRELIMINARY PLANS
SUBJECT TO REVISION

MISSION AVE INTERCHANGE

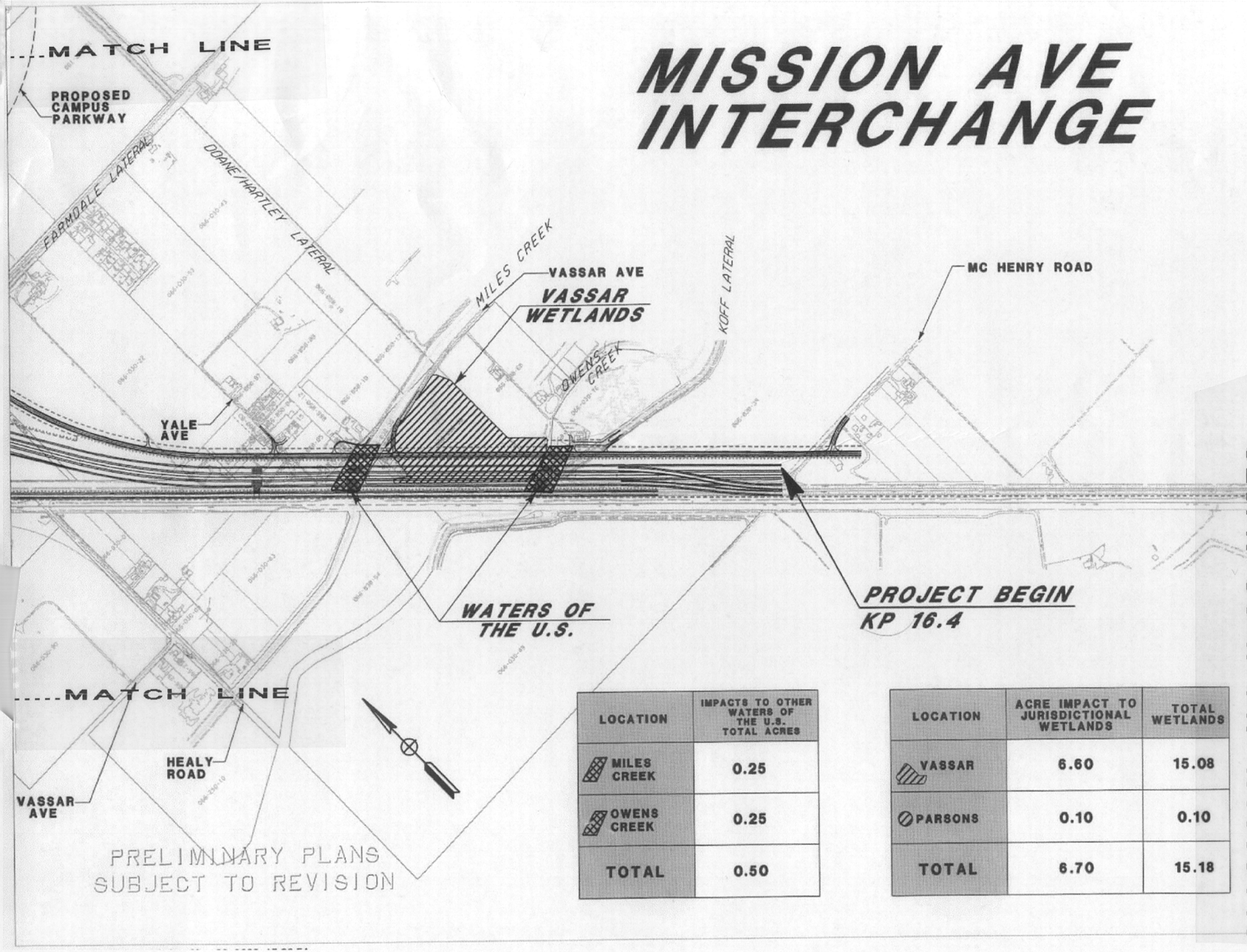

LOCATION	IMPACTS TO OTHER WATERS OF THE U.S. TOTAL ACRES
MILES CREEK	0.25
OWENS CREEK	0.25
TOTAL	0.50

LOCATION	ACRE IMPACT TO JURISDICTIONAL WETLANDS	TOTAL WETLANDS
VASSAR	6.60	15.08
PARSONS	0.10	0.10
TOTAL	6.70	15.18

CESPK-CO-R PN 199900446
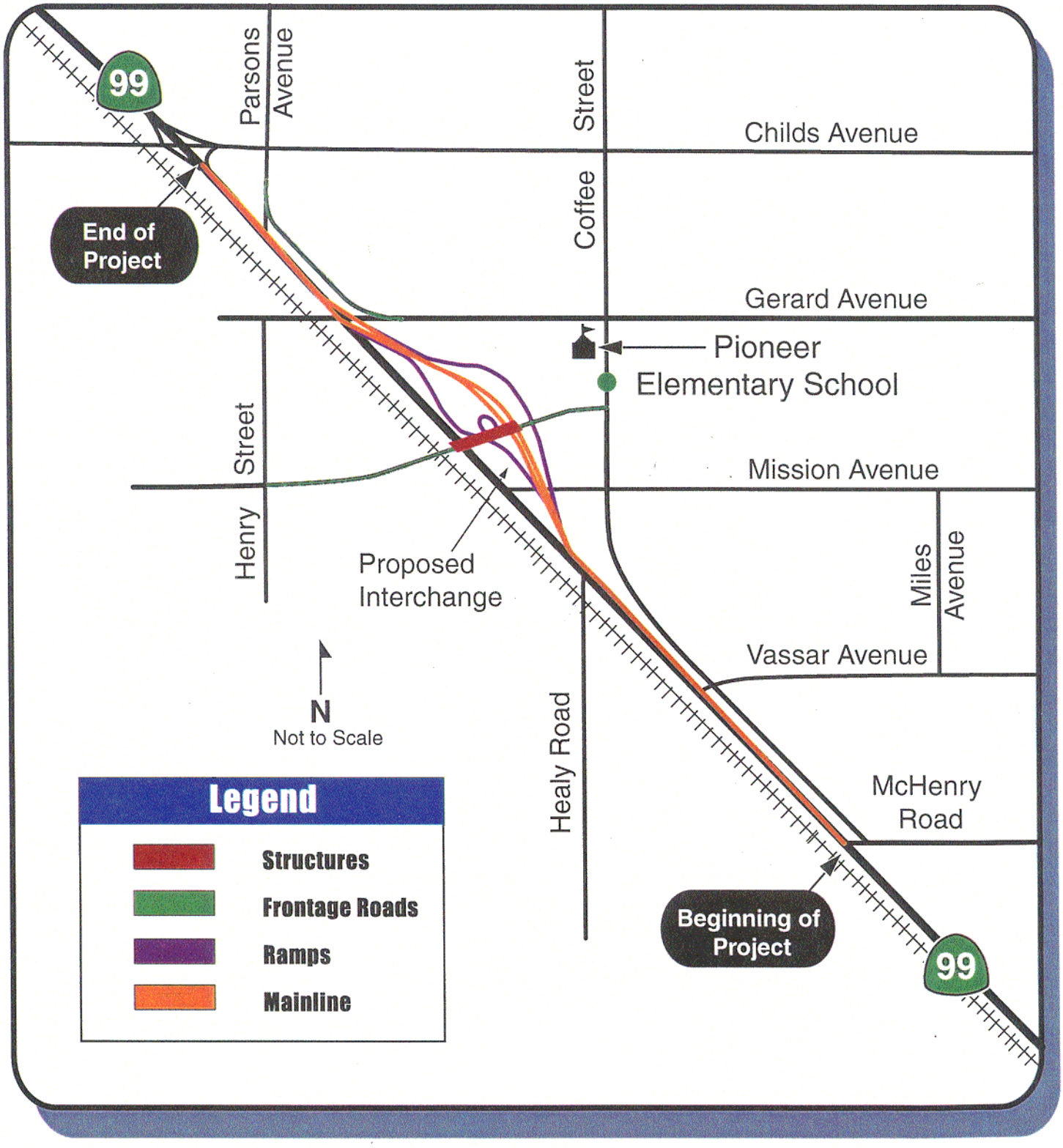
Location Map