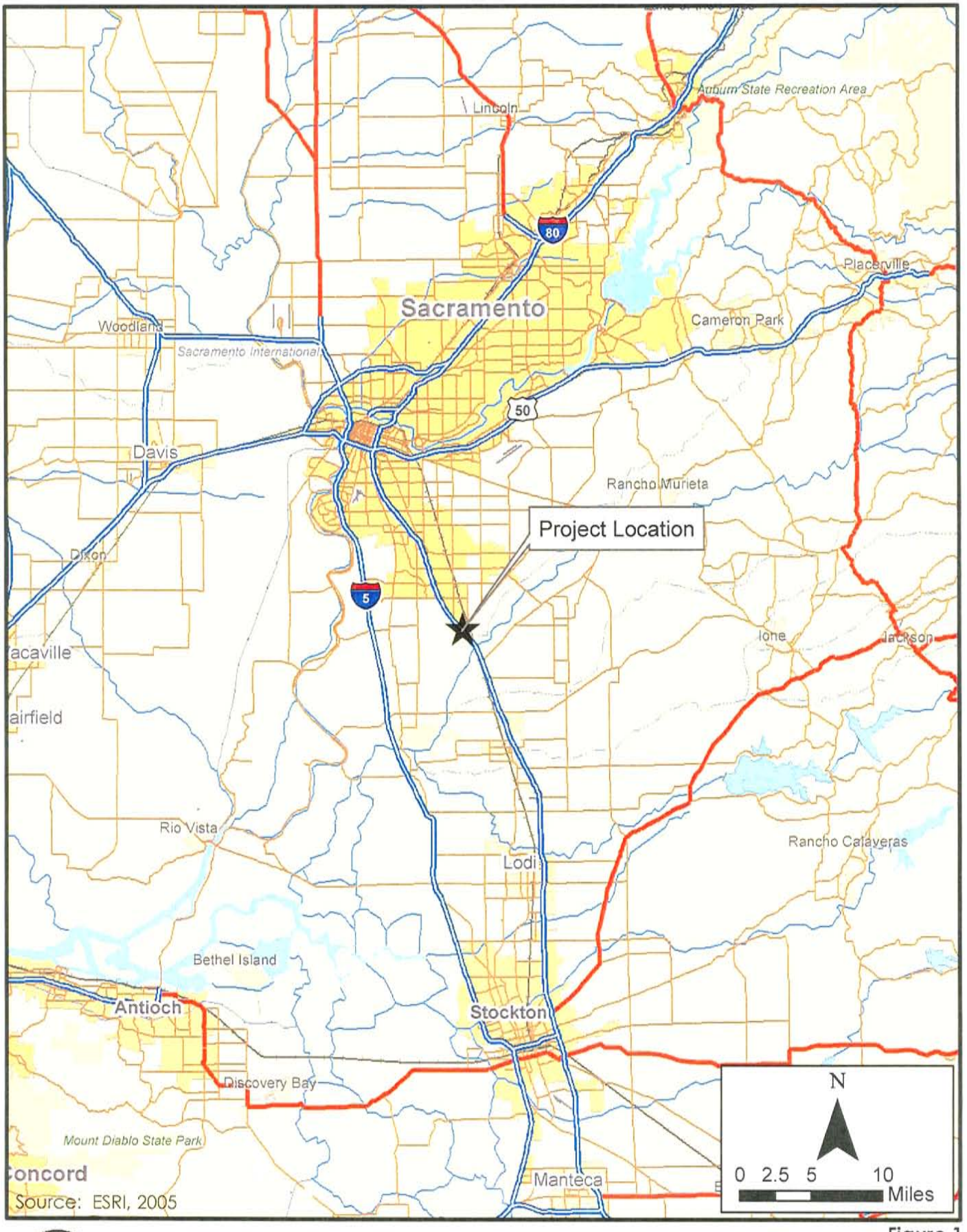

City of Elk Grove
Development Services

Figure 1
Regional Location Map
Grant Line Rd./SR 99 Interchange
Reconstruction Project

T:\Gis\Elk_Grove\PROJECTS\grant_line_interchange\MXDs\Section5_BA\figure_1_regional_location.mxd - 12/1/2005 @ 1:34:57 PM

T:\GIS\Elk_Grove\PROJECTS\grant_line_interchange\MXDs\Section4_WetlandDelin\figure_2_project_location.mxd - 12/1/2005 @ 1:41:55 PM

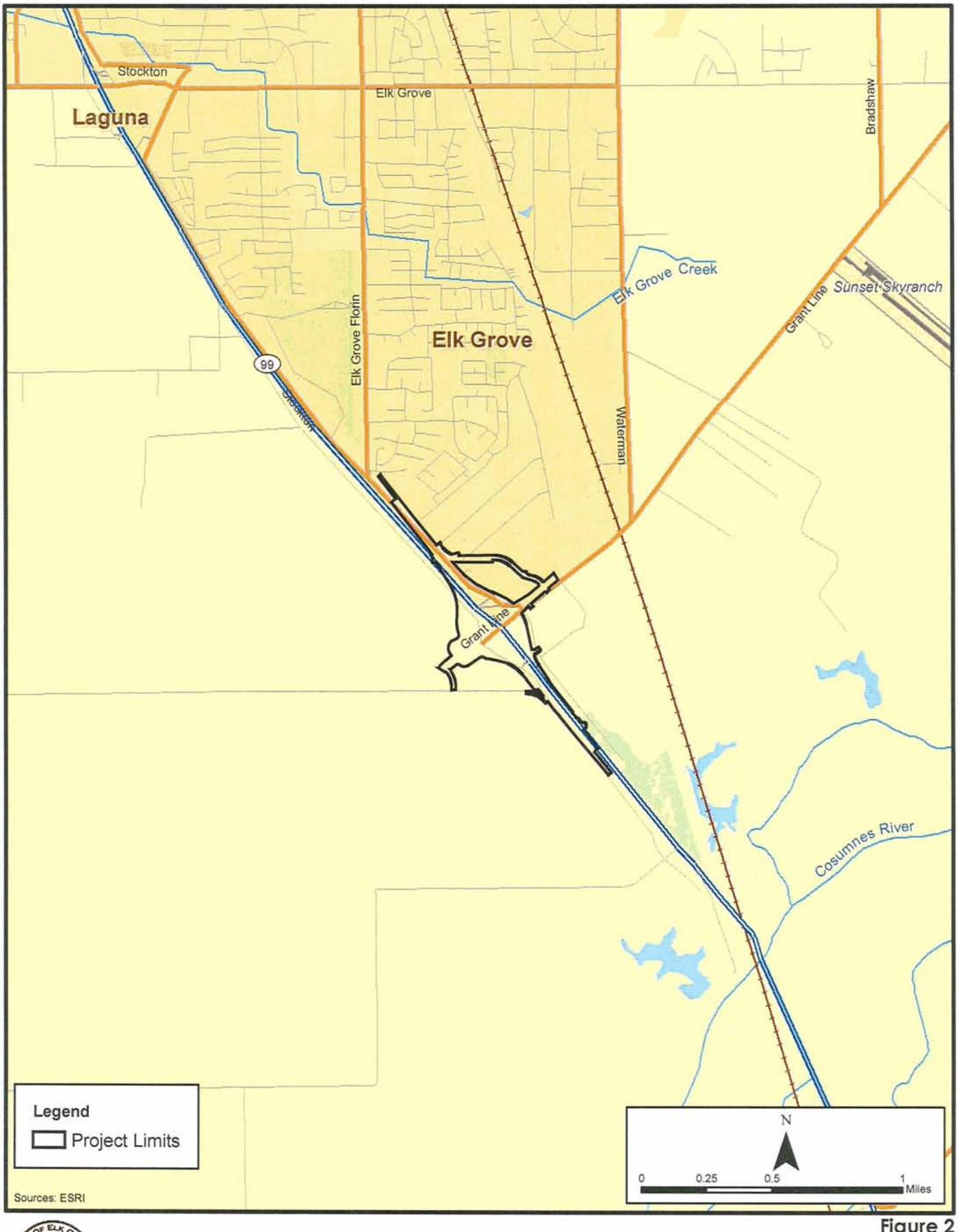

City of Elk Grove
Development Services

Figure 2
Study Area and Vicinity
Grant Line Rd./SR 99 Interchange
Reconstruction Project

T:\GIS\Elk_Grove\PROJECTS\grant_line_interchange\wetland_delineation\WetlandDelineation(11x17).mxd

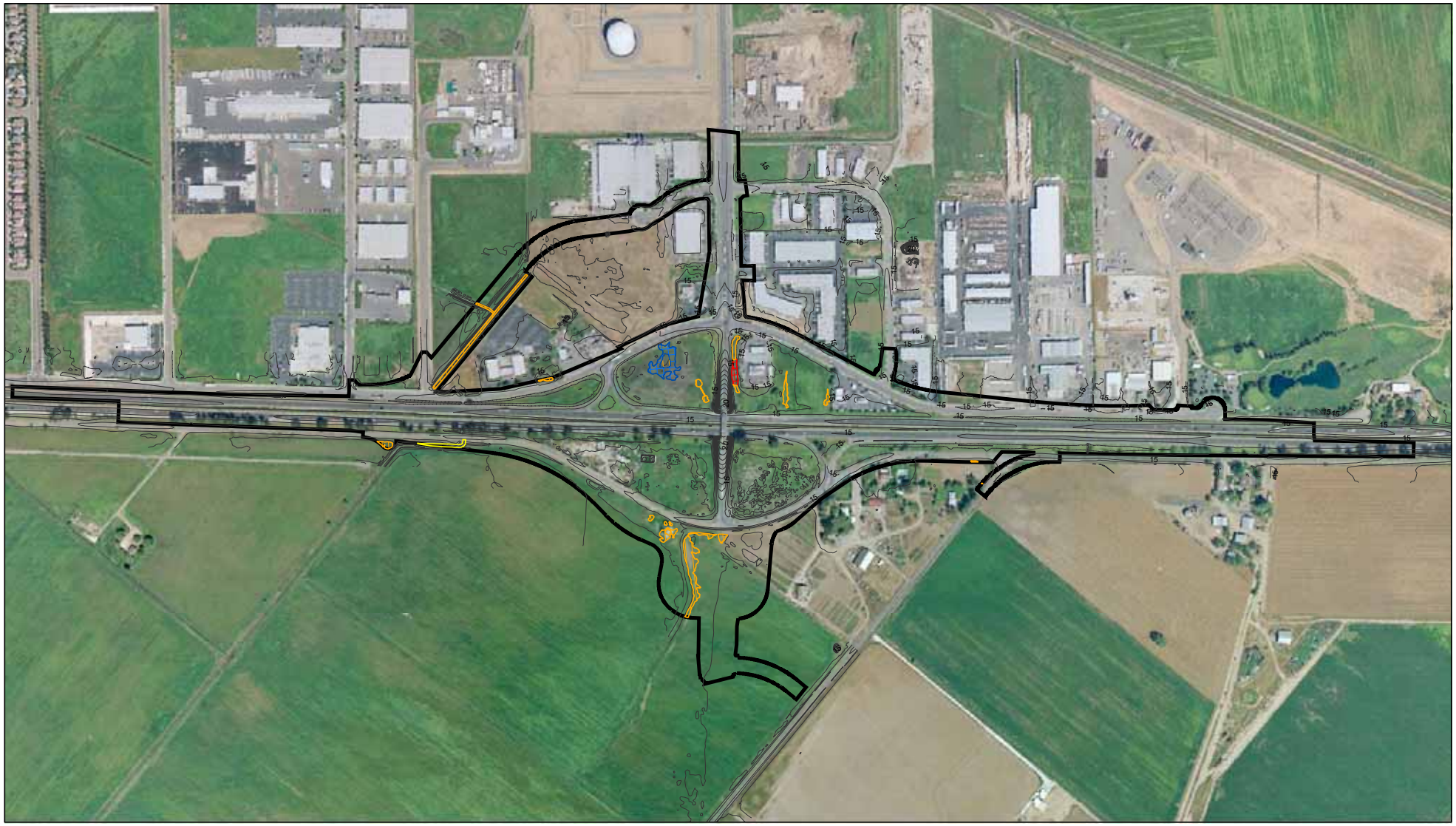

Sources: City of Elk Grove; AirPhotoUSA, 2004; Mark Thomas & Company, Inc., 2005

0 200 400 600 800 1,000 Feet

Figure 2: Delineation of Waters of the U.S. Including Wetlands

Grant Line Road/State Route 99
Interchange Reconstruction Project

Legend

- Survey Points
- Contours (Half Meter)
- Study Area
- Vernal Pool
- Seasonal Wetland
- Emergent Wetland
- Drainage Ditch (non-jurisdictional)
- Drainage Ditch (jurisdictional)

Wetland Type	Acres
Vernal Pool	0.338
Seasonal Wetland	1.123
Emergent Wetland	0.086
Drainage Ditch	0.073

SCALE: 1" = 500'

Drafted By: John DeMartino

Date: January 30, 2006

City of Elk Grove
Development Services

T:\GIS\Elk_Grove\PROJECTS\grant_line_interchange\Fig4_ProjectPlan_with_Wetland_Impacts.mxd

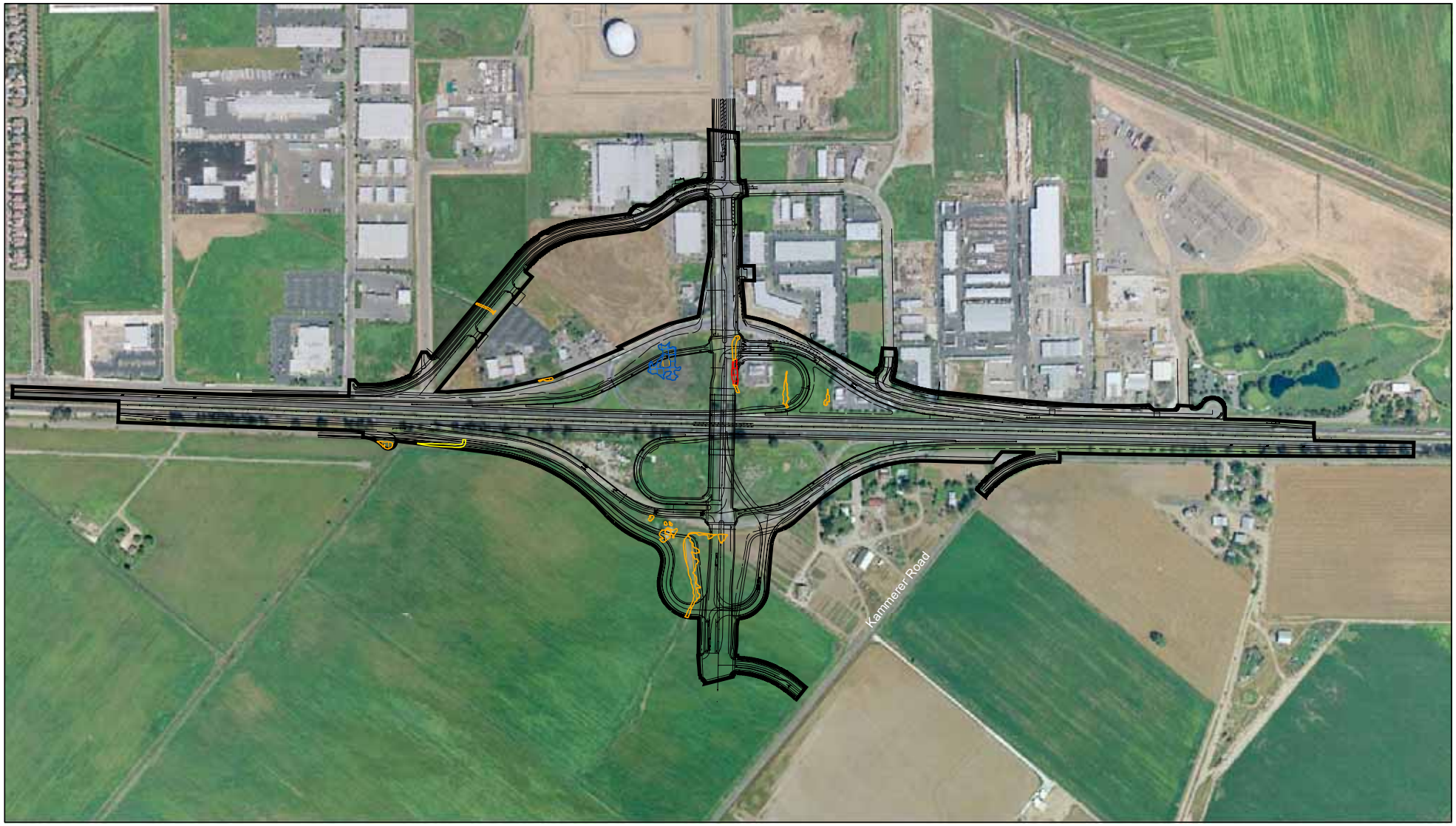

Sources: City of Elk Grove; AirPhotoUSA, 2004; Mark Thomas & Company, Inc., 2005

0 200 400 600 800 1,000 Feet

Figure 4: Project Plan with Wetland Impacts

Grant Line Road/State Route 99
Interchange Reconstruction Project

Legend

- Project Limits
- Engineering Design
- Drainage Ditch
- Emergent Wetland
- Seasonal Wetland
- Vernal Pool

Wetland Type	Acres	Impact Areas (acres)
Vernal Pool	0.338	0.338
Seasonal Wetland	1.123	0.858
Emergent Wetland	0.086	0.086
Drainage Ditch	0.073	0.226

SCALE: 1" = 500'

Drafted By: John DeMartino

Date: January 23, 2006

City of Elk Grove
Development Services