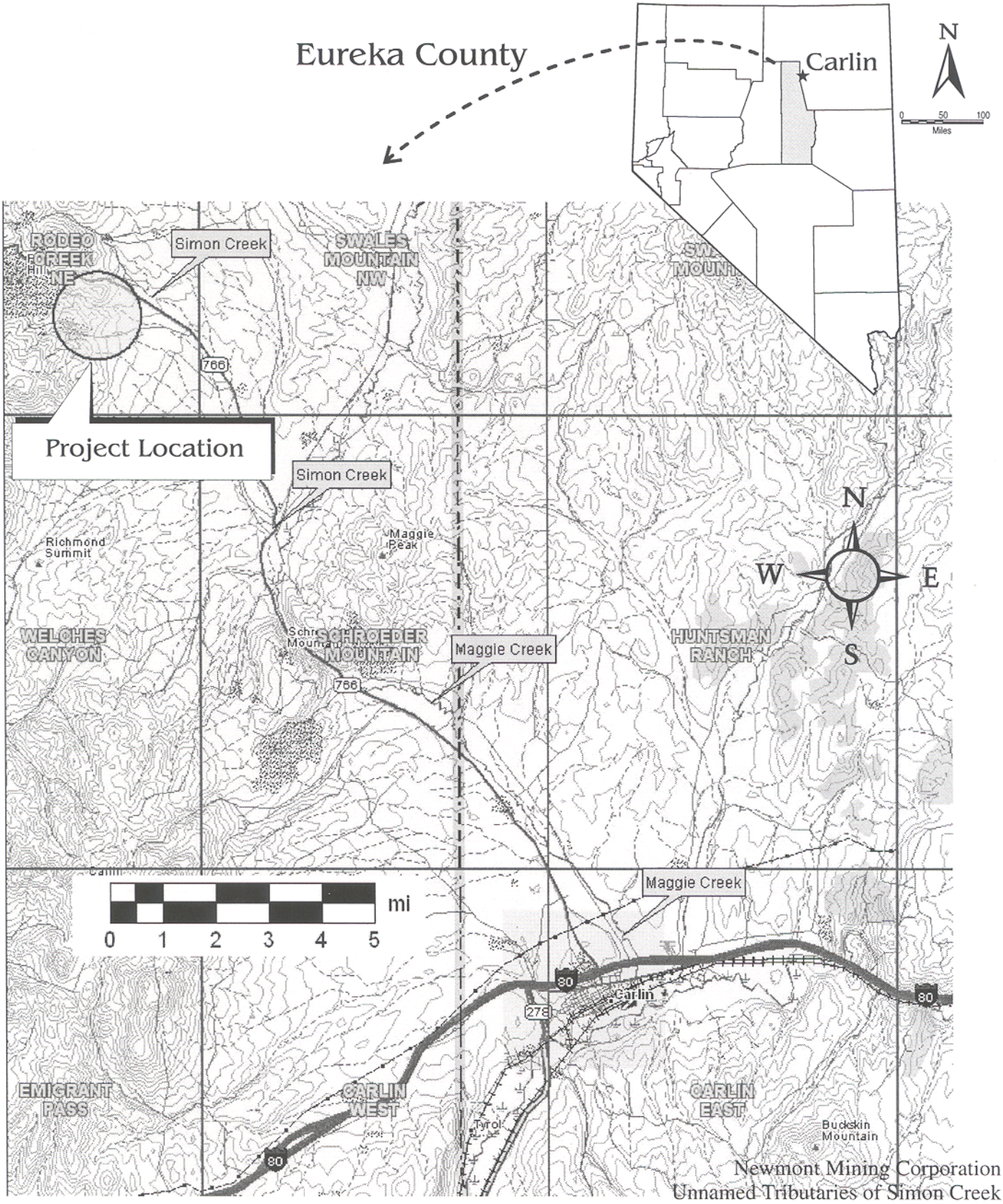

Based on © Delorme Maps
X-Maps 3.5 with Quadrangle Names

Project Vicinity Maps

Newmont Mining Corporation
Unnamed Tributaries of Simon Creek
June 2003
Corps Number: 199825163
Sheet 1 of 3

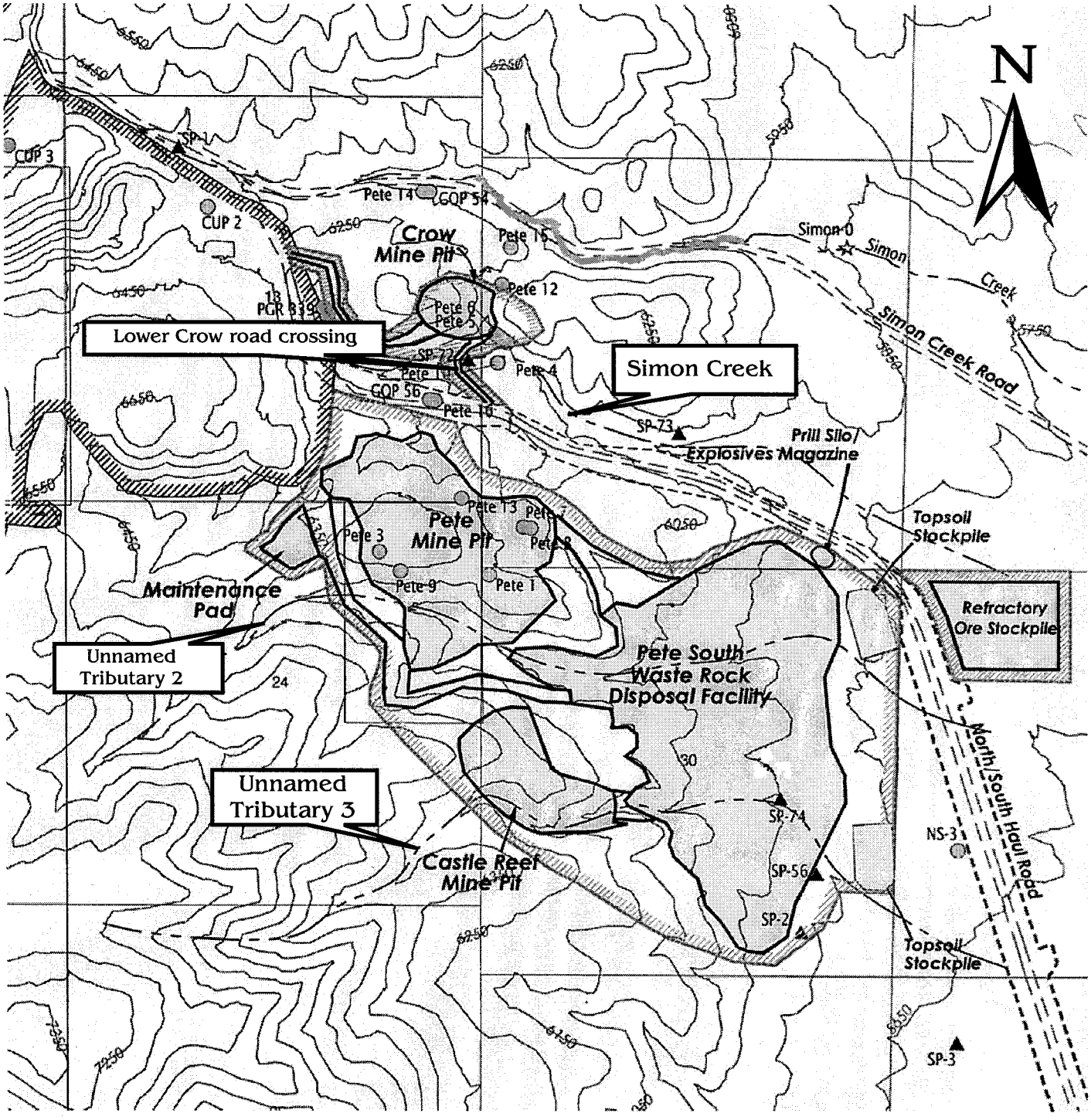

Maps Provided by Agent

LEGEND

- Existing Disturbance
- Spring
- Monitoring Well
- Surface Water Monitoring Station
- Mine Facility Area
- Drainage - Perennial Flow
- Drainage - Ephemeral Flow
- Existing Access Road
- Pete Project Disturbance Area

N

0 Feet 2000

Top View of Project Site

Newmont Mining Corporation
Unnamed Tributaries of Simon Creek
June 2003
Corps Number: 199825163
Sheet 2 of 3

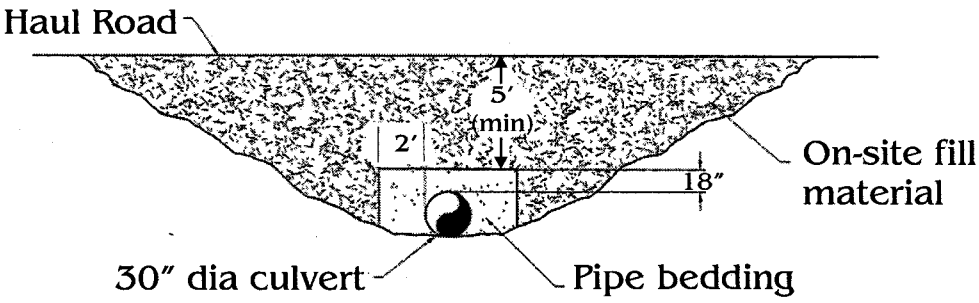

Typical Cross Section

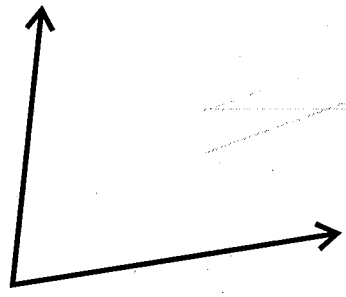

Lower Crow road crossing over Simon Creek

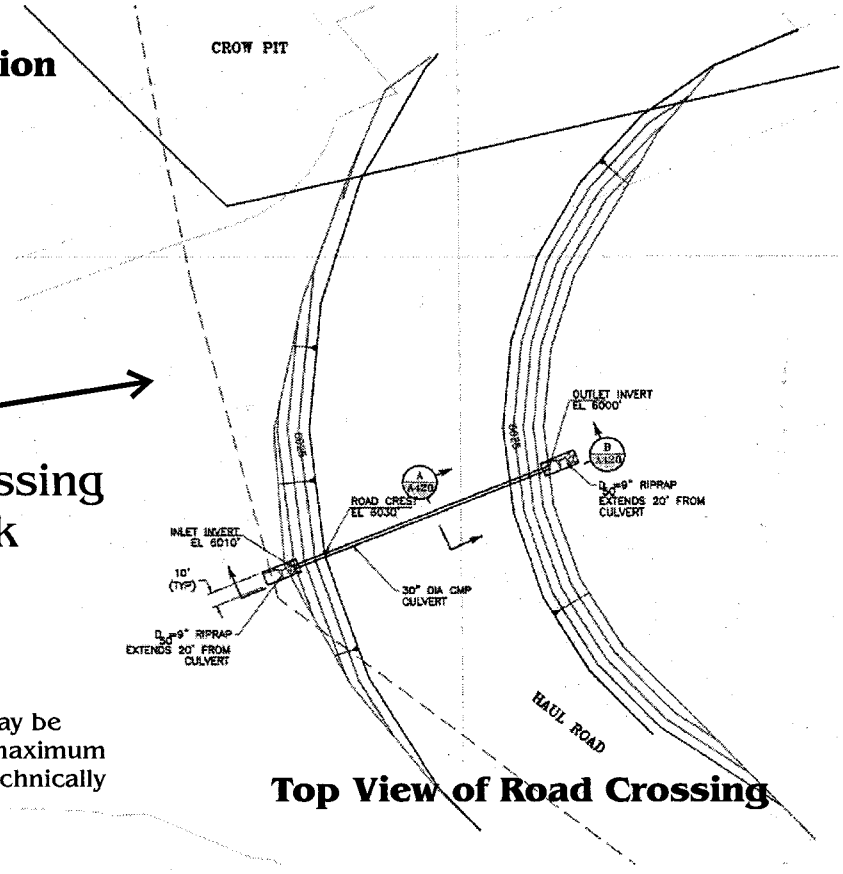

Top View of Road Crossing

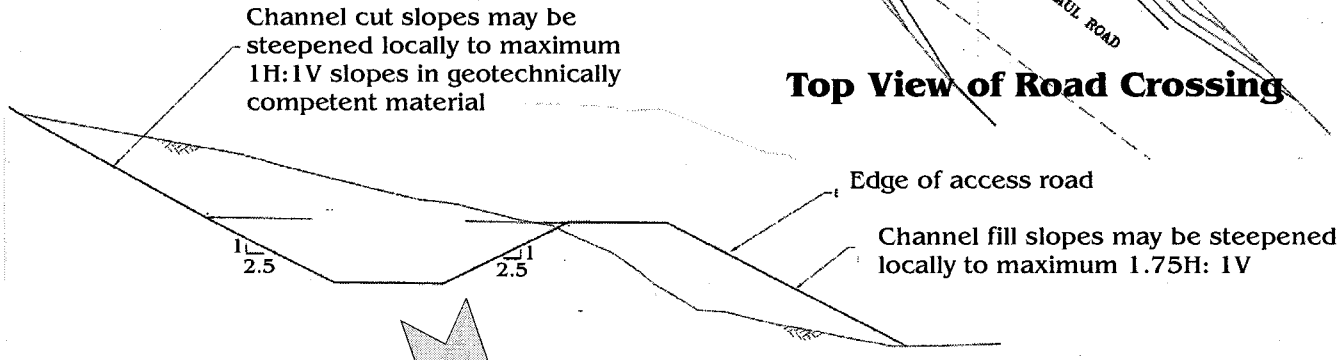

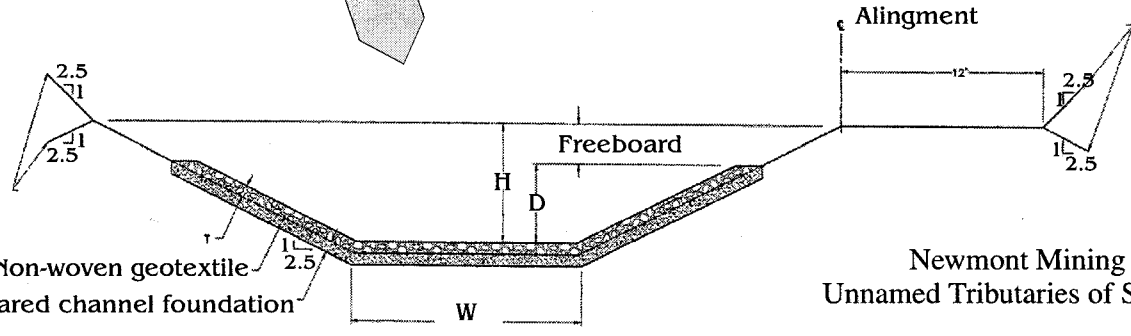

Newmont Mining Corporation
Unnamed Tributaries of Simon Creek
June 2003
Corps Number: 199825163
Sheet 3 of 3

Drawings Provided by Agent

Typical Section for Diversion Channel and Adjacent Access Road