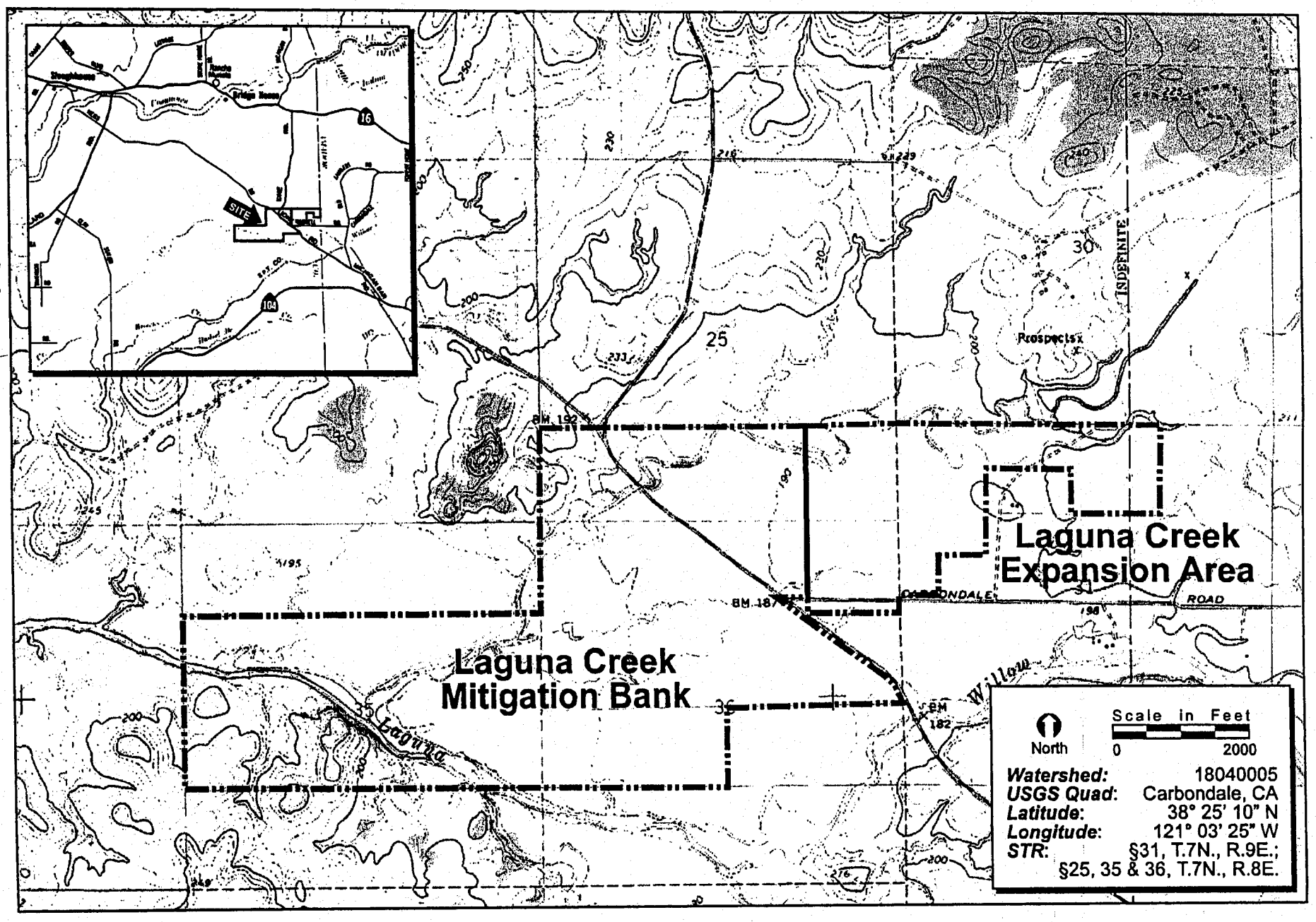

Project Site and Vicinity Map

ECORP Consulting, Inc.
ENVIRONMENTAL CONSULTANTS
©2004

1997006178

Exhibit B

199700678

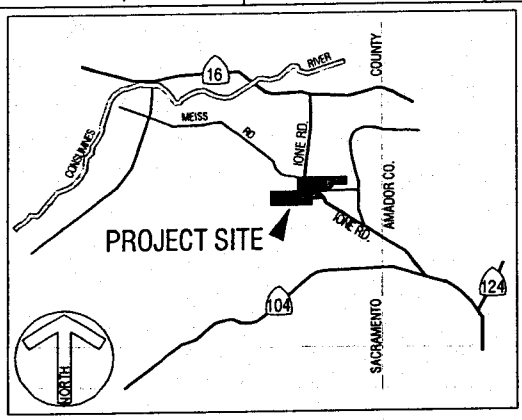

VICINITY MAP
NOT TO SCALE

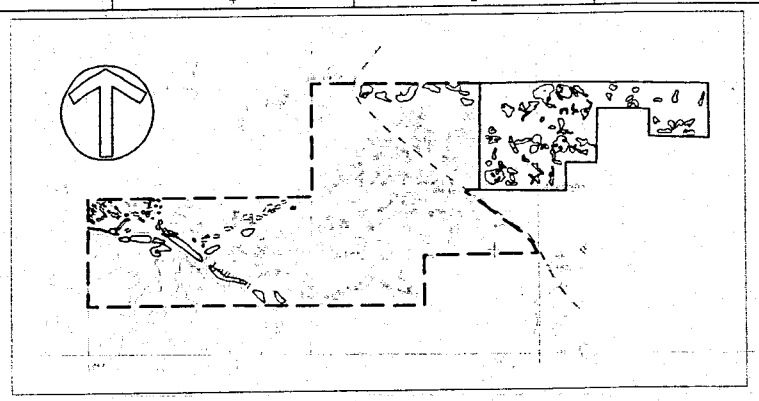

0 2000 4000
SCALE

USGS QUAD. 7.5 MIN.



EXPANSION AREA

LEGEND - As-Built Wetland Acreage

	ACRES
Constructed Seasonal Wetlands (Expansion area)	34.1

Aerial photograph taken on September 19, 2003

0 400 800
SCALE

Map prepared by:

PRICE GEOGRAPHIC CONSULTING

2004 Adobe Trail - Placerville, California 95667
(530) 626-1964 - at price@pacbell.net

CONSERVATION RESOURCES

3600 American River Dr., Suite 225
Sacramento, CA 95864
(916) 974-3383

LAGUNA CREEK MITIGATION BANK EXPANSION AREA

CONSTRUCTED WETLAND AS-BUILT PLAN

Sacramento County, California

Date: May 11, 2004

Sheet 1 of 1

Figure 1

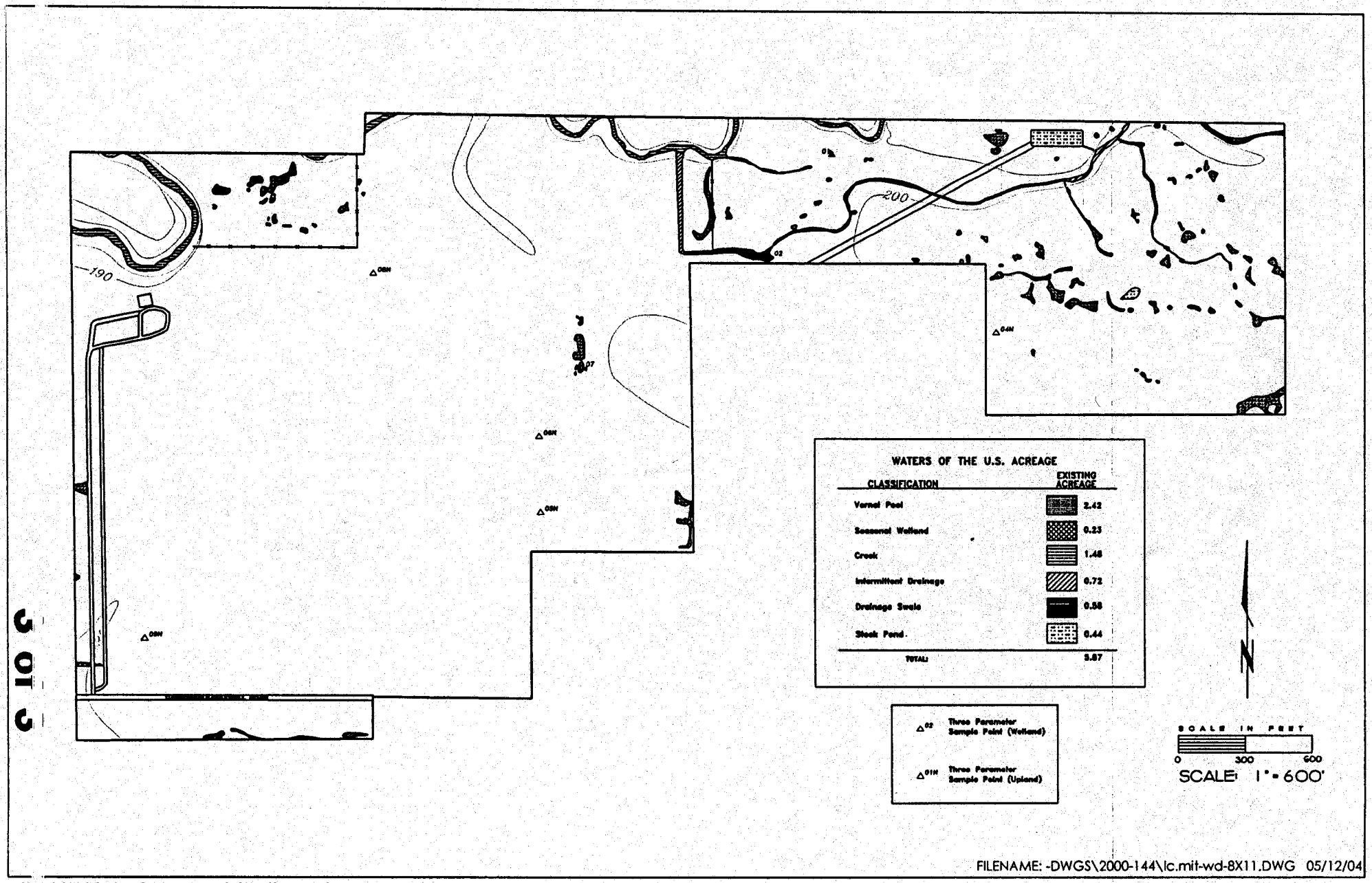

FIGURE 1. Wetland Delineation

ECORP Consulting, Inc.
ENVIRONMENTAL CONSULTANTS

1997006178