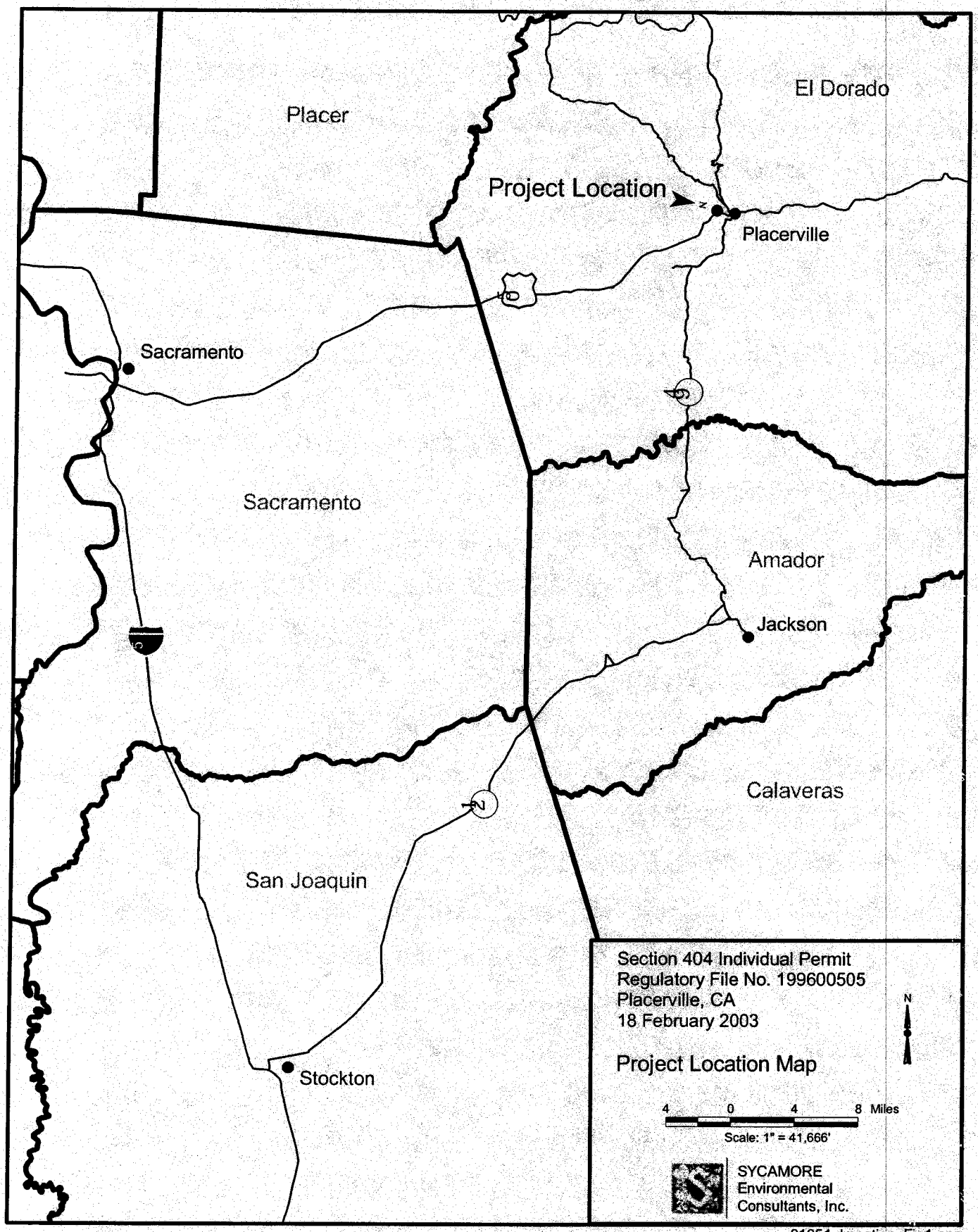

01051_Location_Fig1.apr

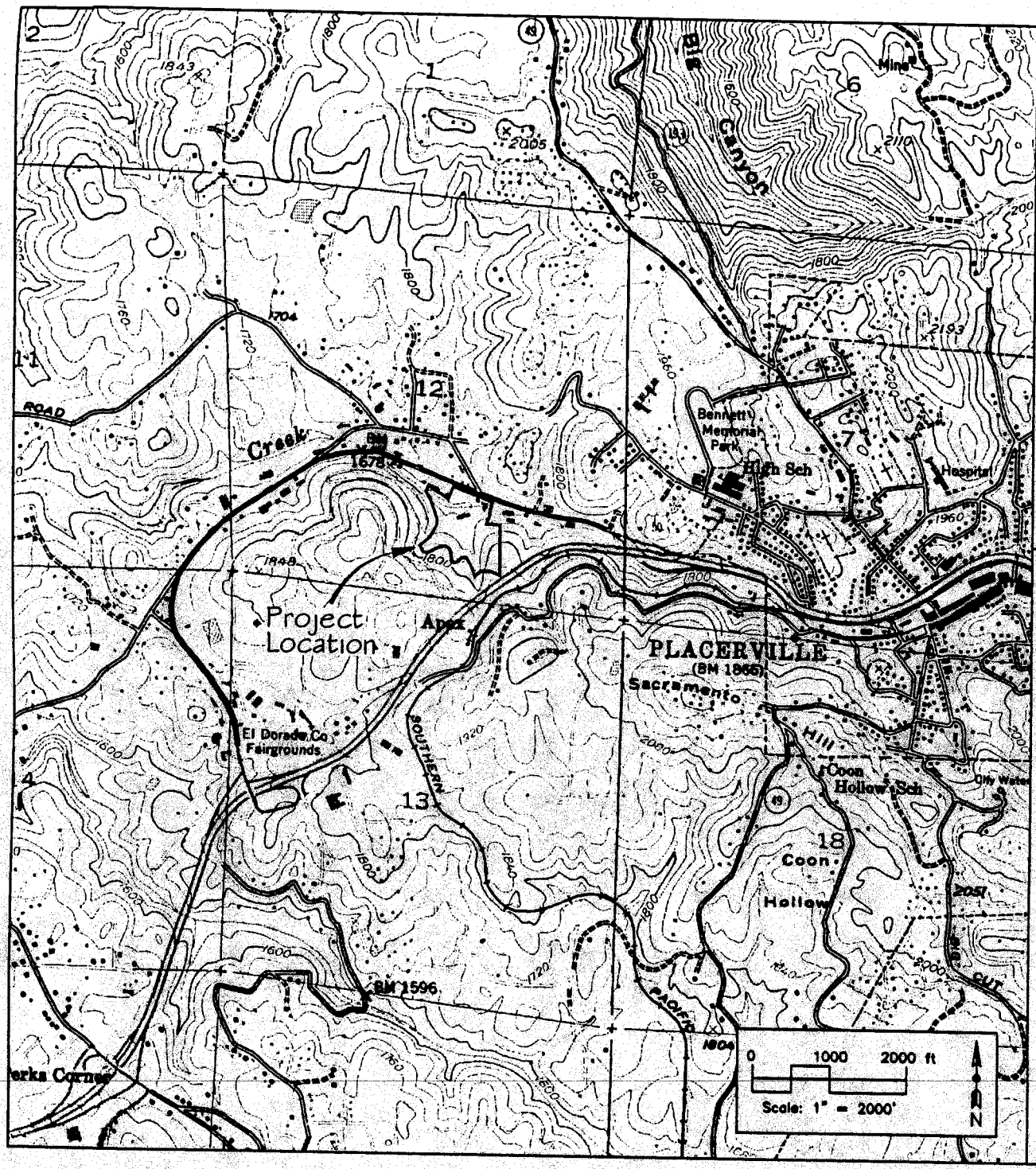

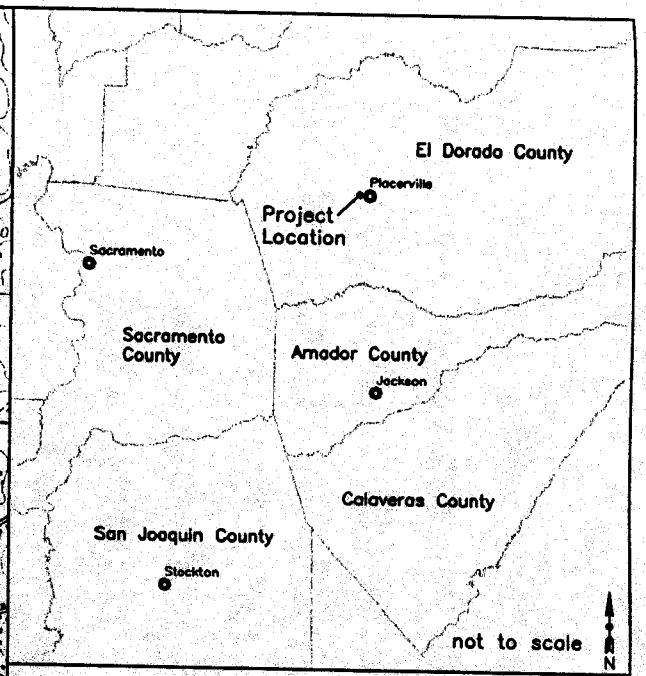

Supplemental Information Document for
Section 404 Individual Permit Application for
The Home Depot
Placerville, CA
15 November 2002

Figure 1.

Project Location Map

SYCAMORE
Environmental
Consultants, Inc.

Basemap:
Placerville USGS Quad (Photorevised 1973)
Teale Data Center DRG

01051_Bio_Fig1.dwg

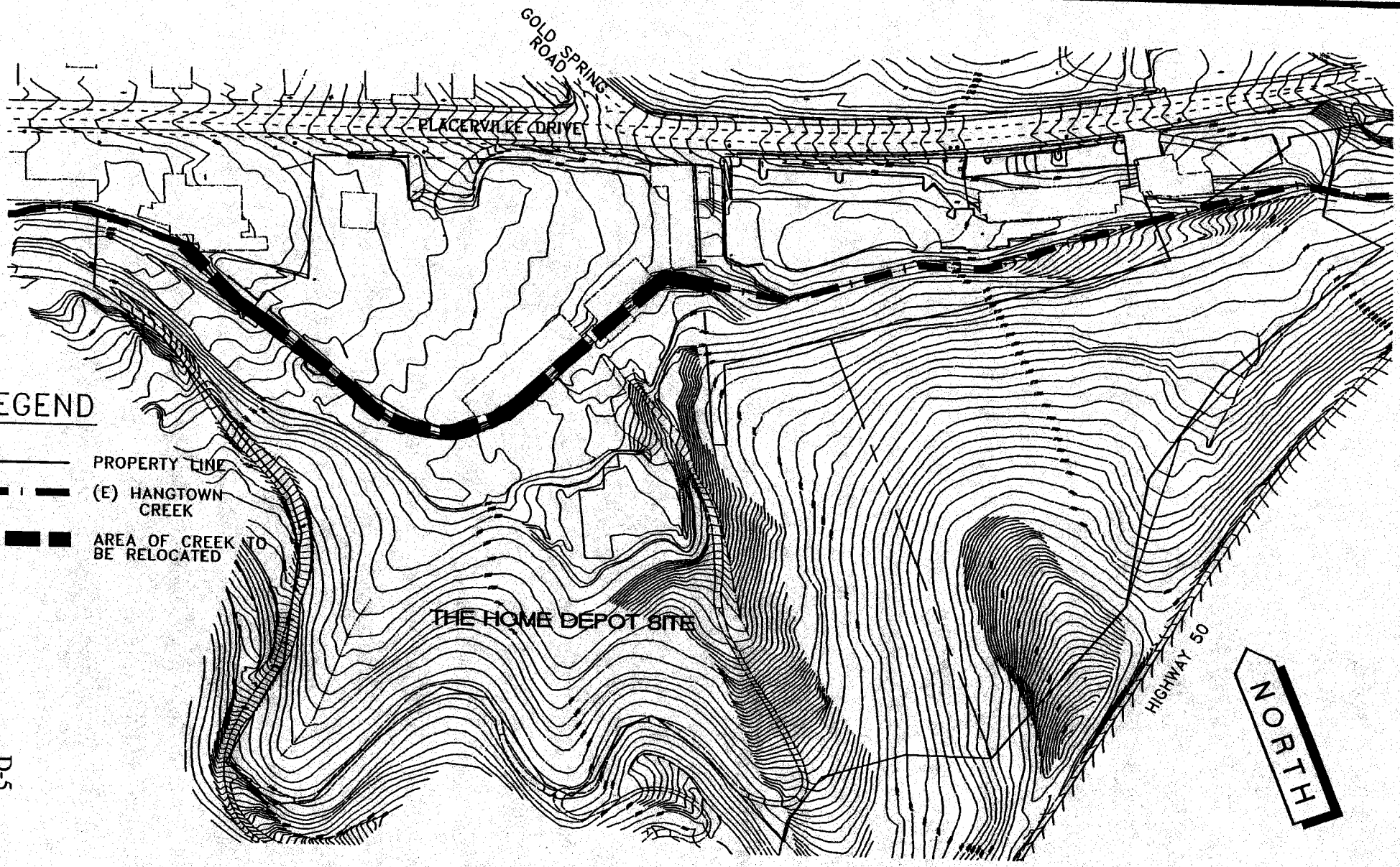

LARS ANDERSEN AND ASSOCIATES, INC
CIVIL ENGINEERS - LAND SURVEYORS - PLANNERS
4630 WEST JACQUELYN AVE, SUITE 119, FRESNO, CA 93722
559-276-2790 FAX 559-276-0850

JOB NO : 01040.00
DR. BY : JHP
CH. BY : JRT
DATE : 05-31-02
SCALE : 1" = 200'

EXHIBIT "D" - EXTENT OF EXISTING CREEK TO BE RELOCATED
THE HOME DEPOT

IN : HANGTOWN CREEK
COUNTY : EL DORADO
APPLICATION BY : CITY / THE HOME DEPOT
AT : PLACERVILLE
STATE : CALIFORNIA
DATUM : NGVD

SHEET NO. 4
OF 14 SHEET

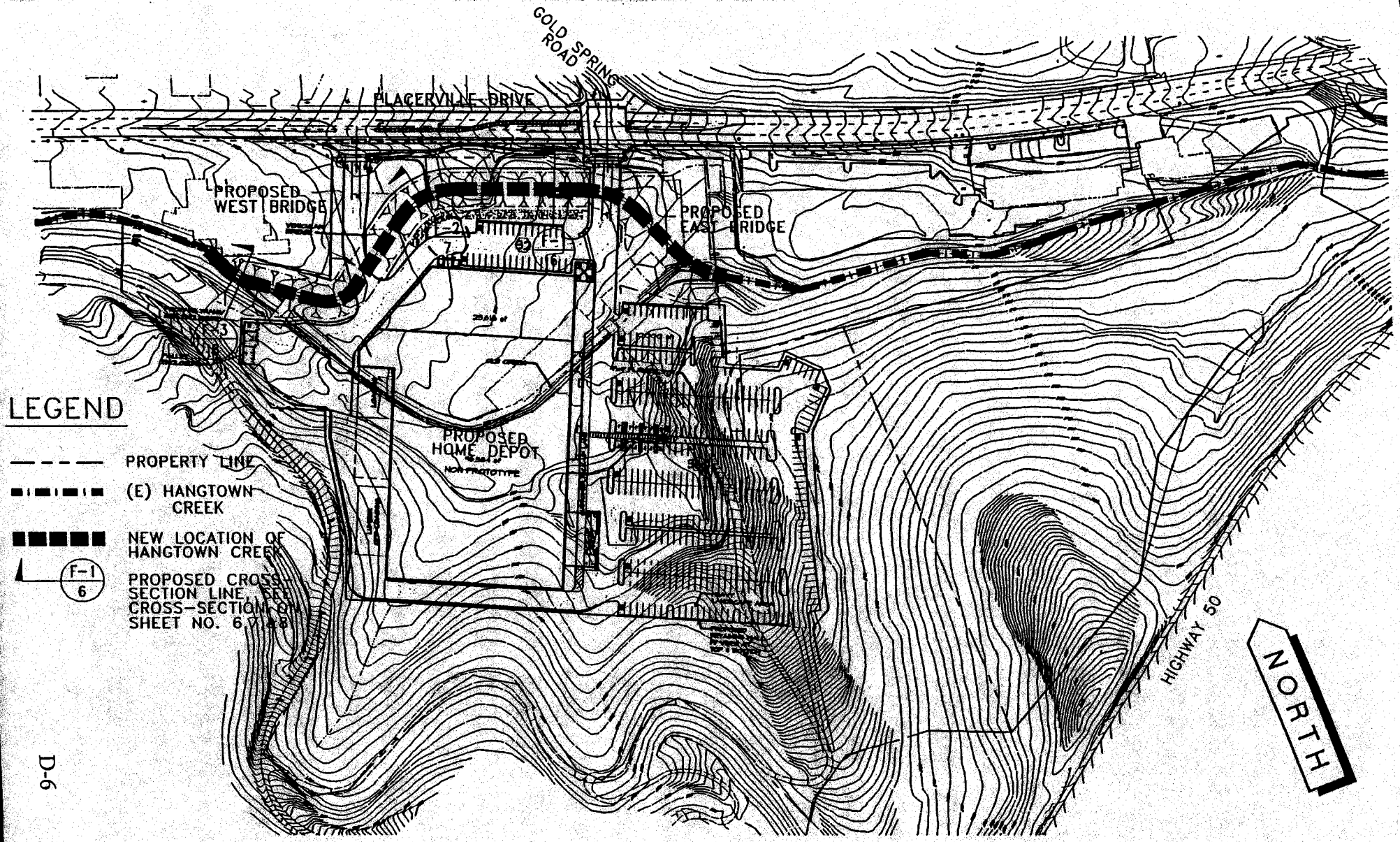

D-6

P:\PROJ\2001-040\DWG\Plan\Civil\Conceptual\Un-Site\SCHEME-E\

LARS ANDERSEN AND ASSOCIATES, INC
CIVIL ENGINEERS - LAND SURVEYORS - PLANNERS
4630 WEST JACQUELYN AVE, SUITE 119, FRESNO, CA 93722
559-276-2790 FAX 559-276-0850

JOB NO :	01040.00
DR. BY :	JHP
CH. BY :	JRT
DATE :	05-31-02
SCALE :	1" = 200'

EXHIBIT "E" - EXTENT OF PROPOSED CREEK LOCATION
THE HOME DEPOT

IN : HANGTOWN CREEK
COUNTY : EL DORADO
APPLICATION BY : CITY / THE HOME DEPOT
AT : PLACERVILLE
STATE : CALIFORNIA
DATUM : NGVD

SHEET NO. 5
OF 14 SHEET

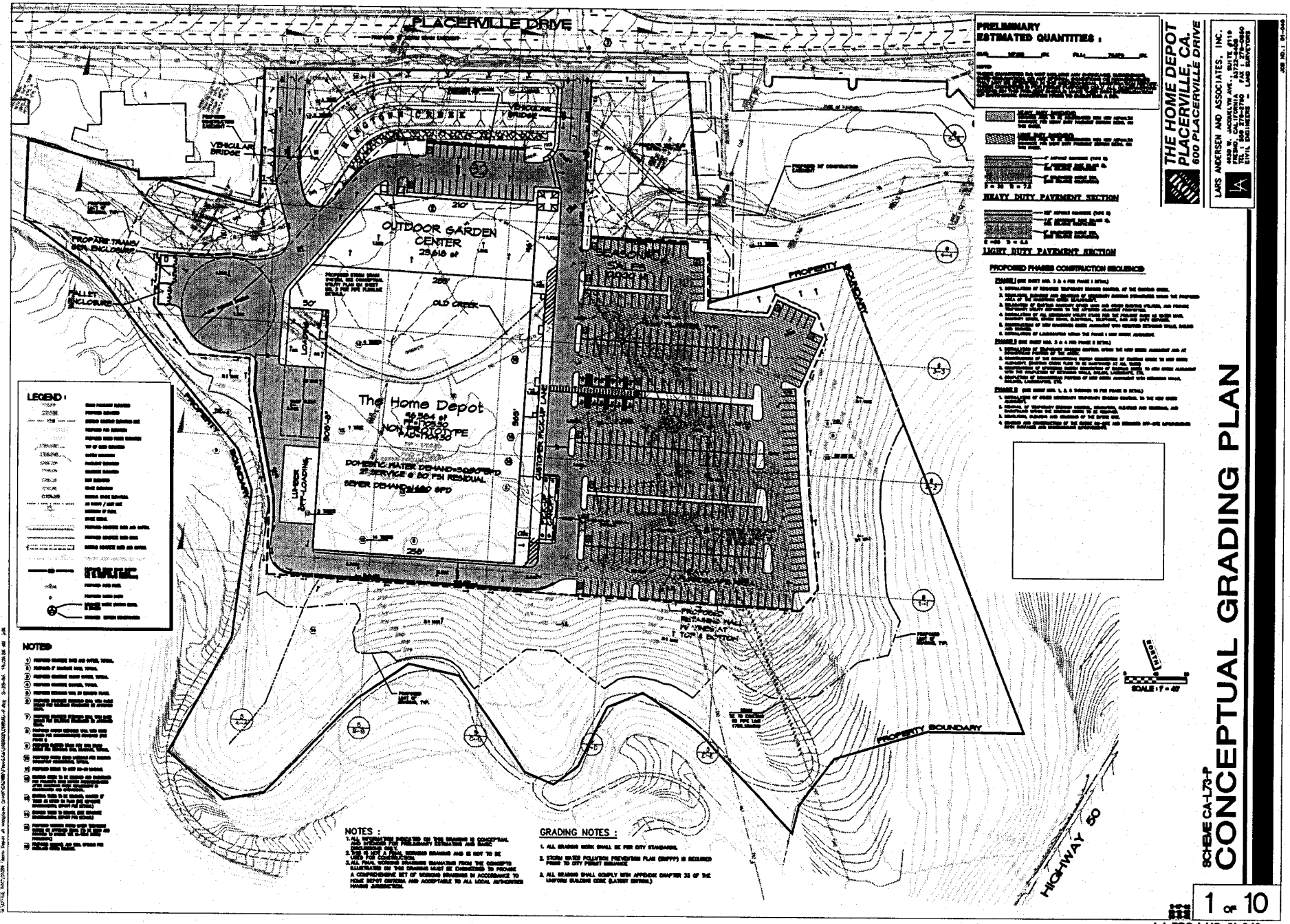

PRELIMINARY ESTIMATED QUANTITIES:

HEAVY DUTY PAVEMENT SECTION

LIGHT DUTY PAVEMENT SECTION

PROPOSED PHASES CONSTRUCTION SEQUENCE

THE HOME DEPOT
PLACERVILLE, CA.
600 PLACERVILLE DRIVE

LARS ANDERSEN AND ASSOCIATES, INC.
4630 W. JACQUELYN AVE., SUITE #119
FRESNO, CALIFORNIA 93722-6405
TEL: 559 276-2790 FAX: 276-0660
CIVIL ENGINEERS - LAND SURVEYORS

JOB NO.: 01-040

CONCEPTUAL GRADING PLAN

SCHEME CA-L73-P

1 of 10

LA PROJ. NO. 01-040

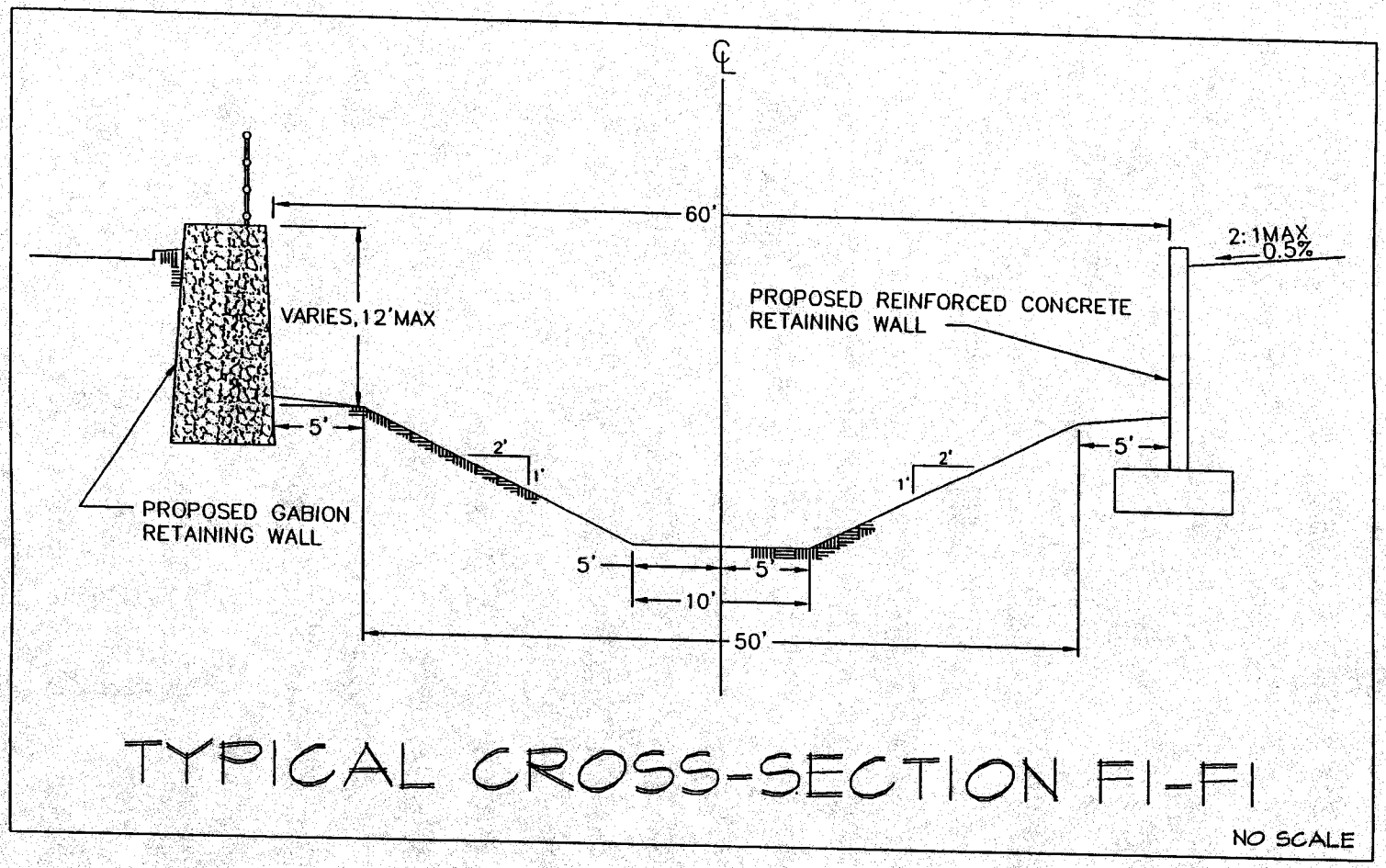

D-7.1

LARS ANDERSEN AND ASSOCIATES, INC
CIVIL ENGINEERS - LAND SURVEYORS - PLANNERS
4630 WEST JACQUELYN AVE, SUITE 119, FRESNO, CA 93722
559-276-2790 FAX 559-276-0850

JOB NO : 01040.00
DR. BY : JHP
CH. BY : JRT
DATE : 05-31-02
SCALE : N.T.S.

EXHIBIT 'F-1' - CROSS-SECTION OF NEW HANGTOWN CREEK
THE HOME DEPOT

IN : HANGTOWN CREEK
COUNTY : EL DORADO
APPLICATION BY : CITY / THE HOME DEPOT
AT : PLACERVILLE
STATE : CALIFORNIA
DATUM : NGVD

SHEET NO. 6
OF 14 SHEET

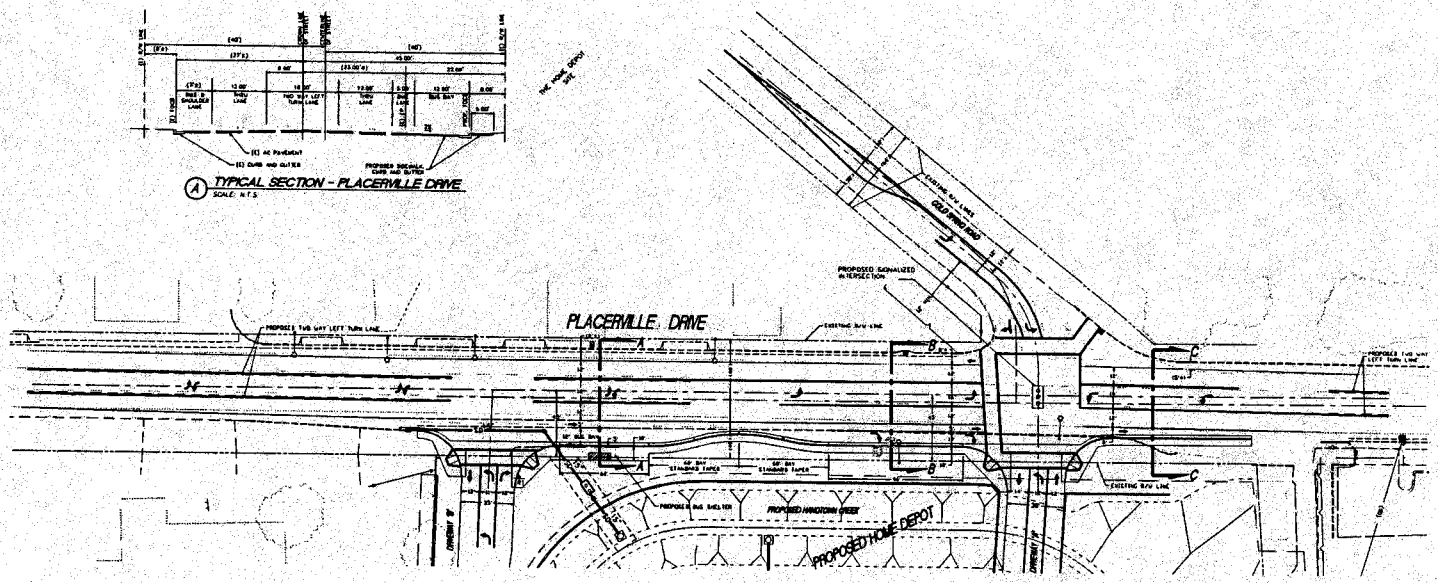

(A) TYPICAL SECTION - PLACERVILLE DRIVE
SCALE: N.T.S.

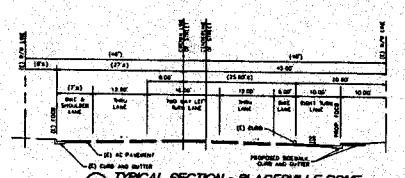

(B) TYPICAL SECTION - PLACERVILLE DRIVE
SCALE: N.T.S.

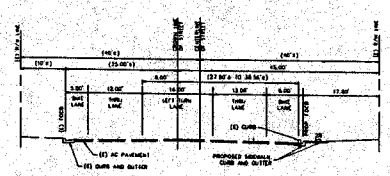

(C) TYPICAL SECTION - PLACERVILLE DRIVE
SCALE: N.T.S.

NOTES :
1. ALL INFORMATION INDICATED ON THIS DRAWING IS CONCEPTUAL AND INTENDED FOR PRELIMINARY ESTIMATING AND BASIC DISCUSSIONS ONLY.
2. THIS IS NOT A FINAL WORKING DRAWING AND IS NOT TO BE USED FOR CONSTRUCTION.
3. ALL FINAL WORKING DRAWINGS EMANATING FROM THE CONCEPTS ILLUSTRATED ON THIS DRAWING MUST BE ENGINEERED TO PROVIDE A COMPREHENSIVE SET OF WORKING DRAWINGS IN ACCORDANCE TO HOME DEPOT CRITERIA AND ACCEPTABLE TO ALL LOCAL AUTHORITIES HAVING JURISDICTION

THE HOME DEPOT
PLACERVILLE, CA.
600 PLACERVILLE DRIVE

LARS ANDERSEN AND ASSOCIATES, INC.
4630 W. JACQUELYN AVE., SUITE #119
FRESNO, CALIFORNIA 93722-6405
TEL: 559-276-2780 FAX: 276-0850
CIVIL ENGINEERS — LAND SURVEYORS

JOB NO.: 01-040

SCHEME CA-L73-P

CONCEPTUAL STREET GEOMETRY

11-07-02
06-14-02
05-31-02

LA PROJ. NO. 01-040

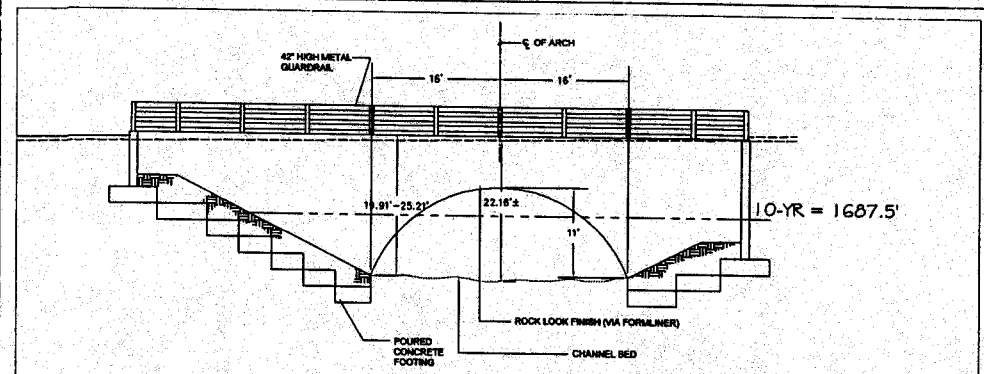

WEST ELEVATION
N.T.S.

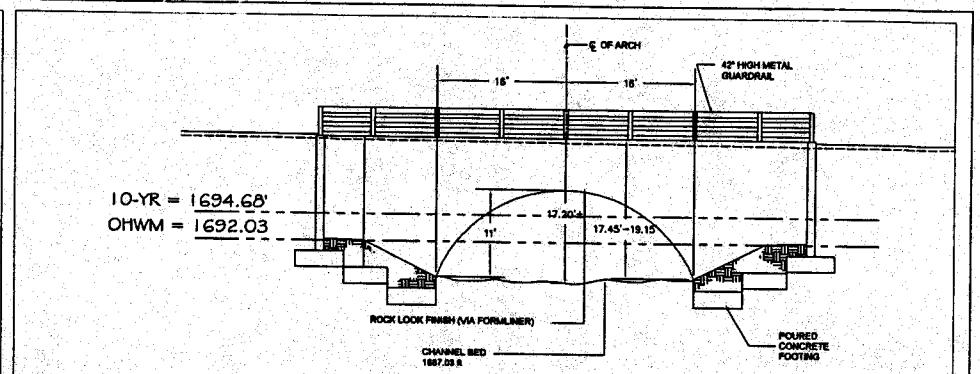

WEST ELEVATION
N.T.S.

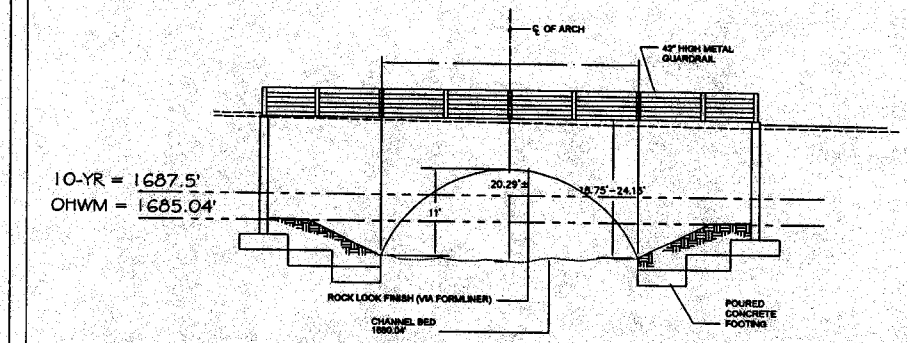

EAST ELEVATION
N.T.S.

WEST BRIDGE ELEVATION
N.T.S.

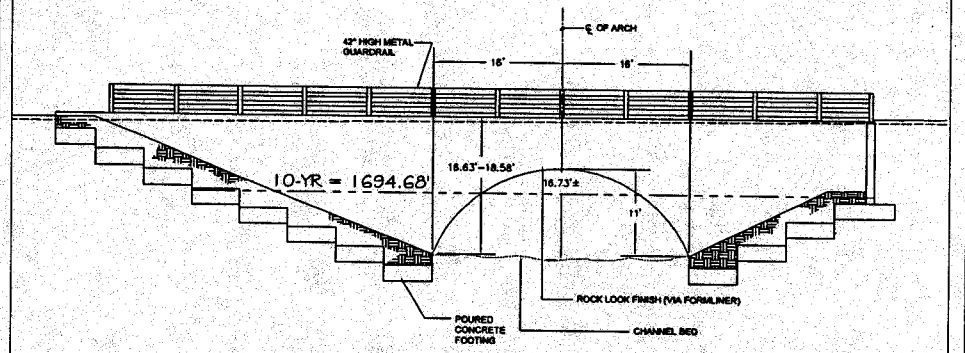

EAST ELEVATION
N.T.S.

EAST BRIDGE ELEVATION
N.T.S.

West Bridge (±49' wide)	Discharge Below OHWM (in cubic feet)	(cubic yards)	Discharge Below 10-YR (in cubic feet)	(cubic yards)
North Abut	4,820.6ft³		7,672.9ft³	
South Abut	4,817.2ft³		7,671.4ft³	
Subtotal	9,637.8ft³	356.9y³	15,344.3ft³	568y³
East Bridge (±46' wide)				
North Abut	4,307.9ft³		7,285.9ft³	
South Abut	4,344.7ft³		7,323.2ft³	
Subtotal	8,652.6ft³	320.5y³	14,609.1ft³	541y³
Total		677.4y³		1,109y³

Section 404 Individual Permit Application for
The Home Depot Project
Placerville, CA
28 February 2003

Bridge Profiles

15 0 7.5 15
1 inch = 15 ft.

SYCAMORE Environmental Consultants, Inc.
6255 Fairoaks Blvd., Suite C
Sacramento, CA 95841
(916) 487-0200 Main
(916) 487-2175 Fax