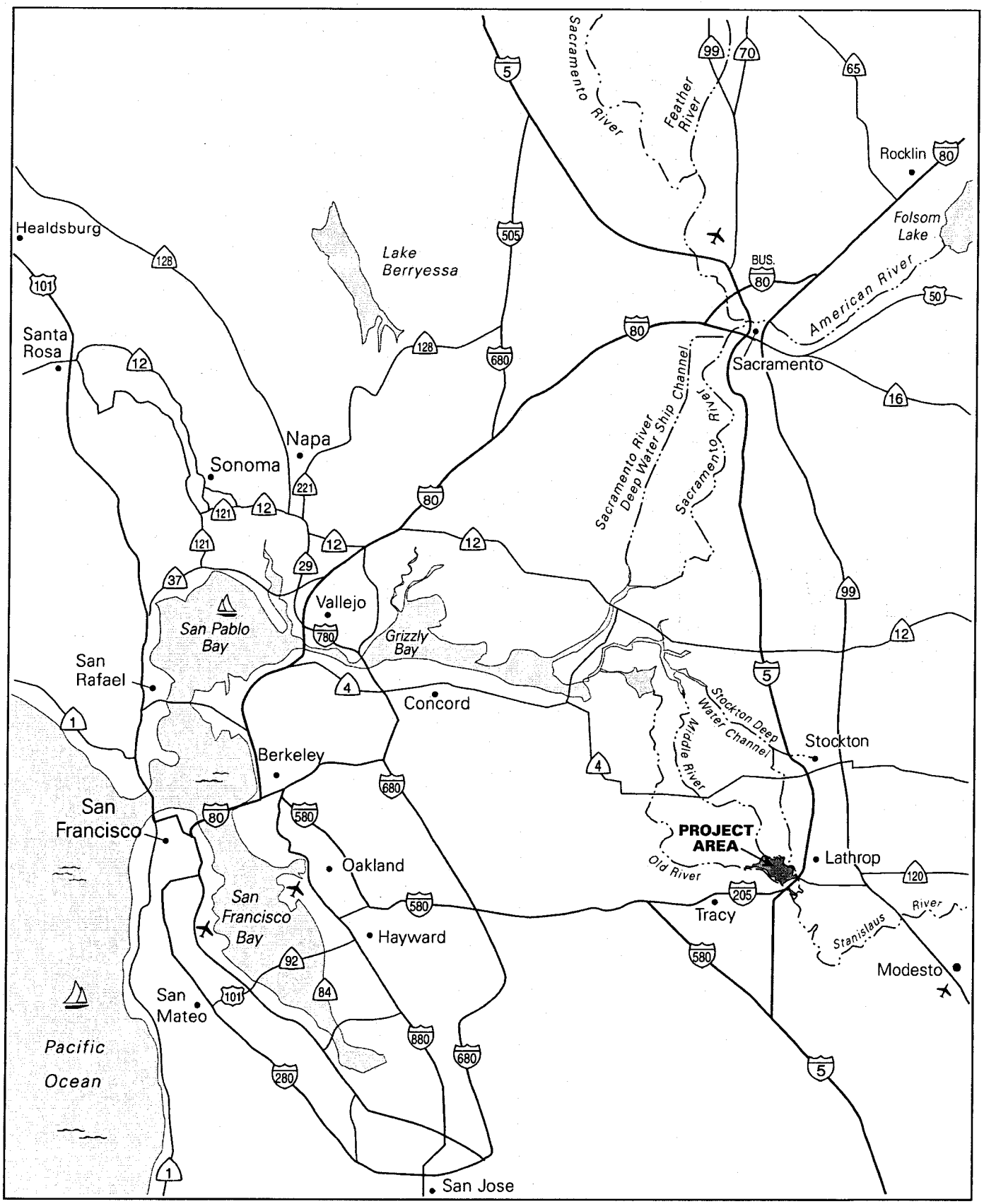

Source: EDAW 2002

Regional Location of the River Islands at Lathrop Project

EXHIBIT

River Islands at Lathrop
G 3T024.01 02/04

0 5 10 20 MILES

NORTH

EDAW

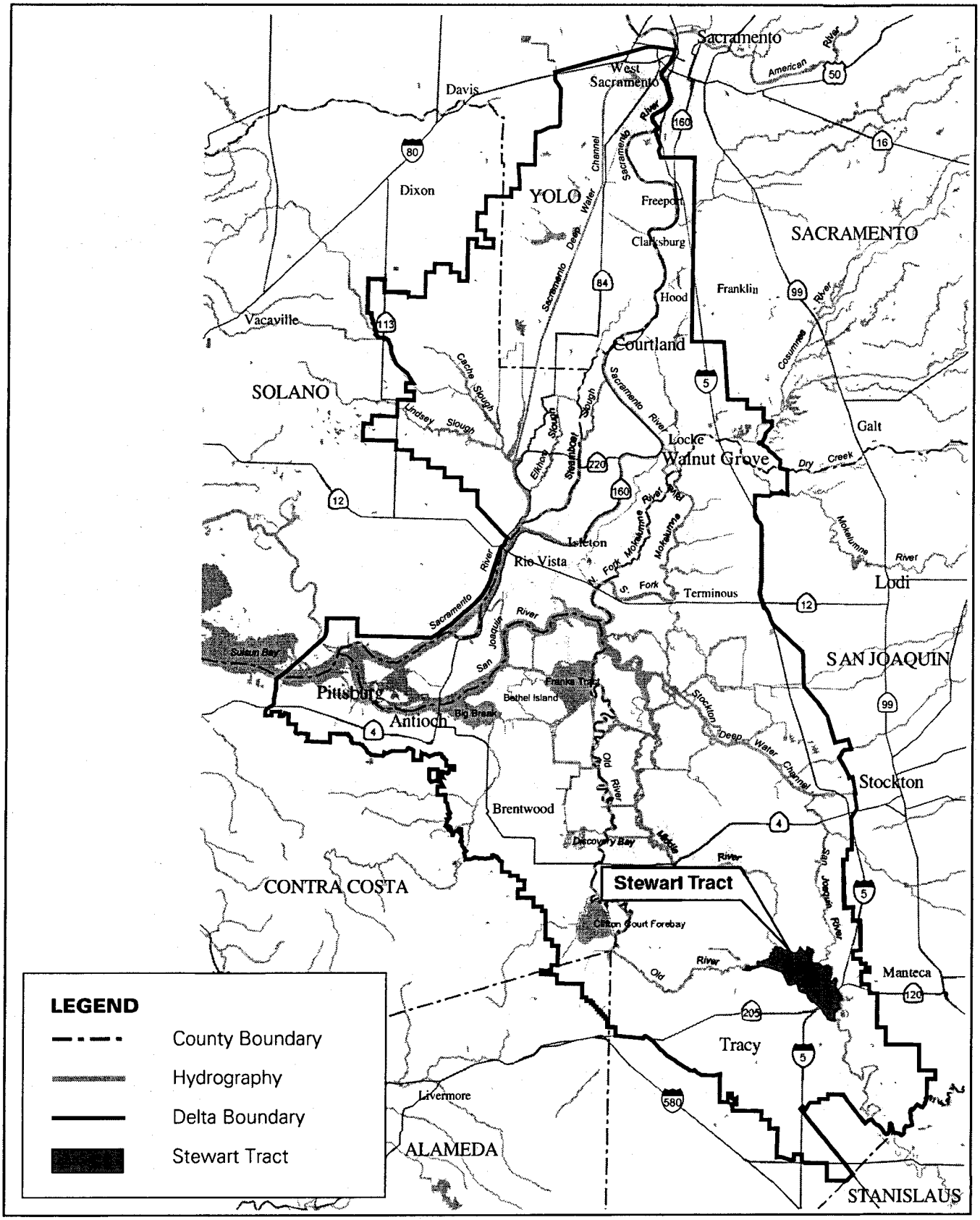

Source: California Department of Water Resources 1995

Sacramento-San Joaquin River Delta in Relation to Stewart Tract

EXHIBIT

River Islands at Lathrop
G 3T024.01 02/04

0 2.5 5 10 MILES

NORTH

EDAW

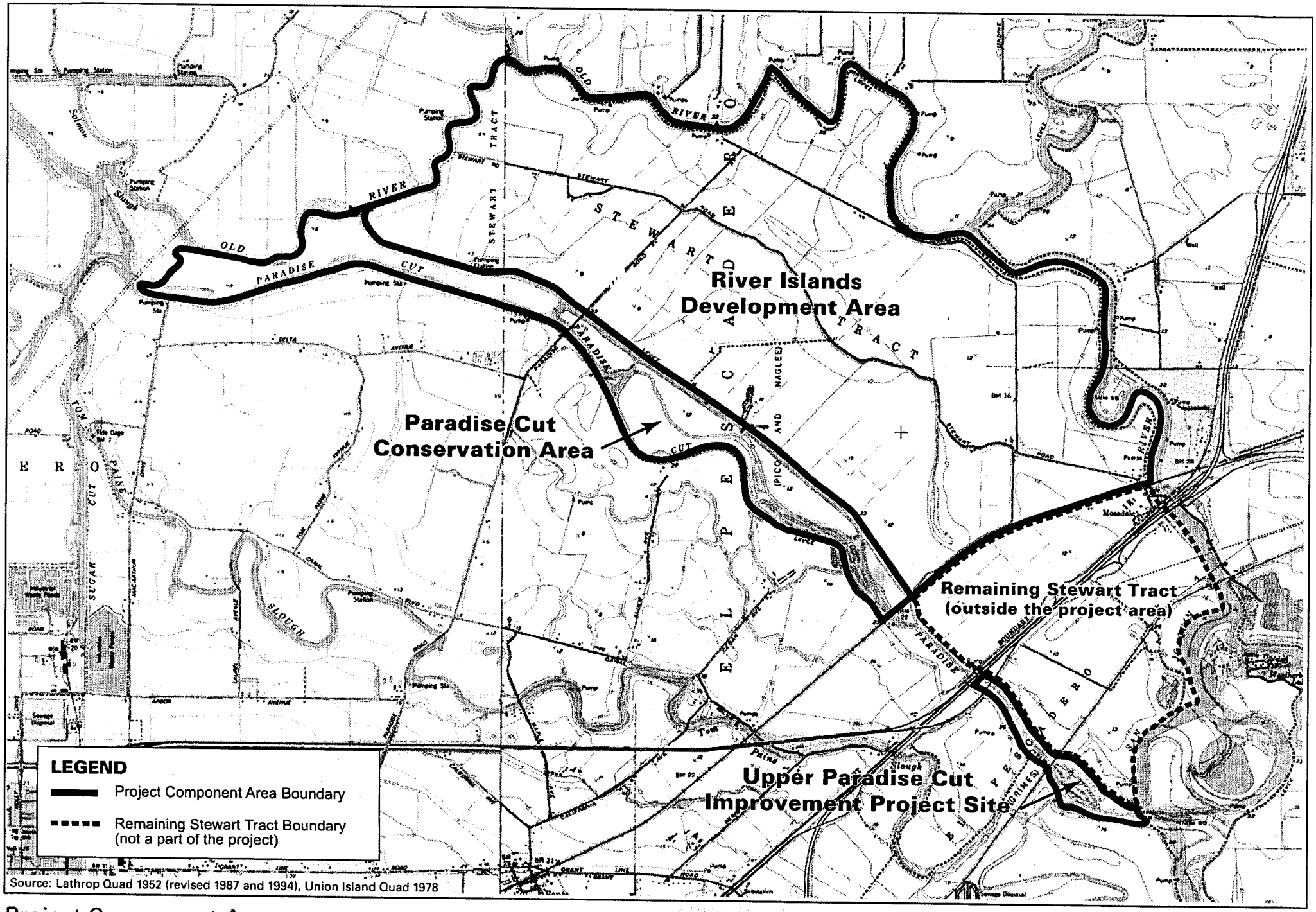

Project Component Areas

River Islands at Lathrop
G 3T024.01 02/04

EXHIBIT

0 1000 2000 4000 FEET

NORTH

EDAW



Source: Data provided by The SWA Group 2002

River Islands at Lathrop Development Concept Plan

River Islands at Lathrop
G 3T024.01 02/04

EXHIBIT

0 1000 2000 4000 FEET

NORTH

EDAW

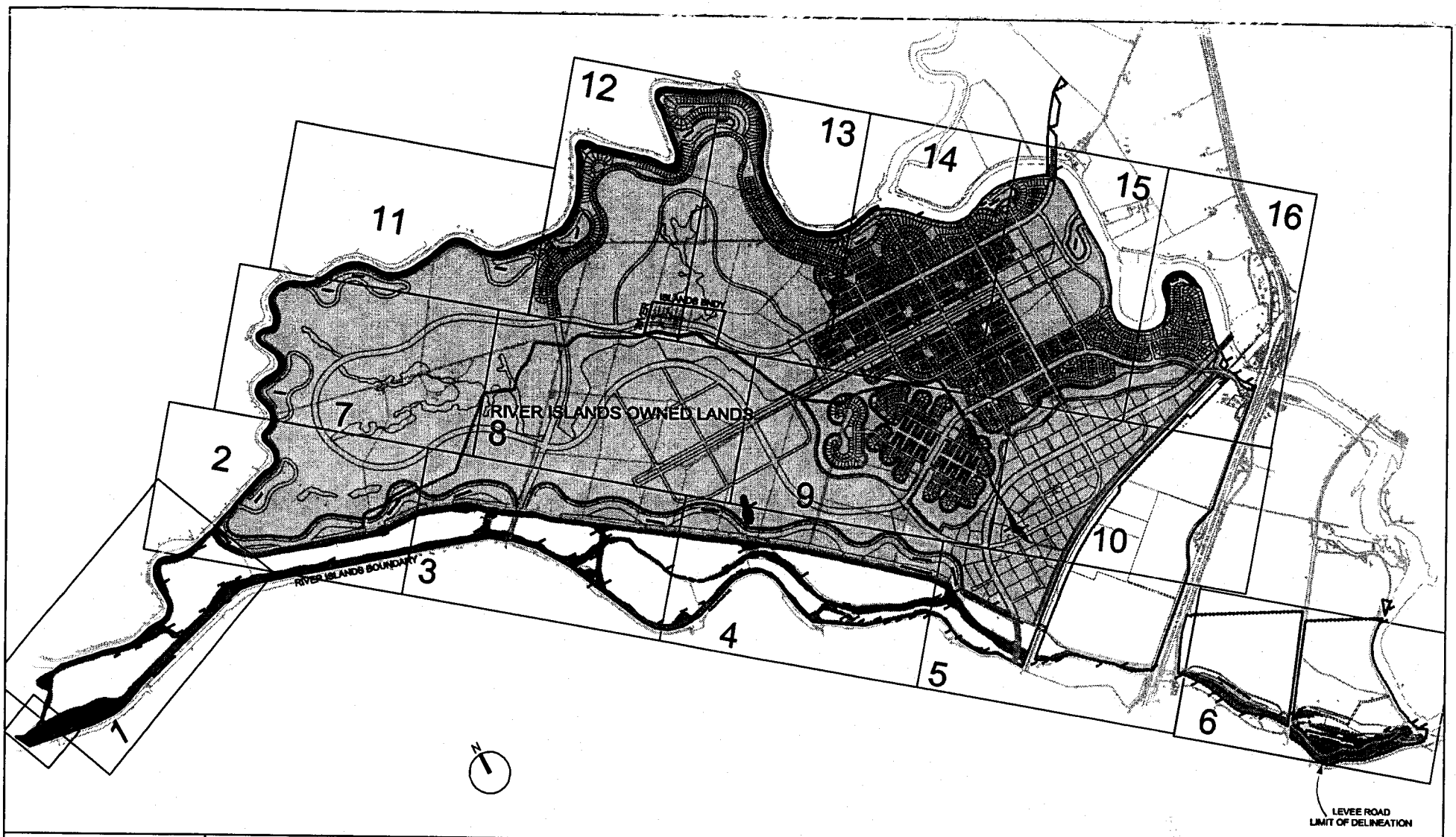

Jurisdictional Delineation
for River Islands
City of Lathrop, CA
5 January 2004

Jurisdictional Delineation Map
+ Project Footprint,
Key to the Sheets
VERIFIED 30 January 2004,
Regulatory No. 199500412

- EW-Emergent Wetland
- FW-Forested Wetland
- OW-Pond
- RV-River/Channel
- SS-Scrub/Shrub Wetland

PROJECT FOOTPRINT

2200' 1100' 0 2200'

ORIGINAL KEY SHEET SCALE: 1"= 2200'

Sycamore Environmental Consultants, Inc.

Source:
Aerial Photomapping Services, gold5.dwg, May 1993; Carlson, Barbee & Gibson, base.dwg, March 2004

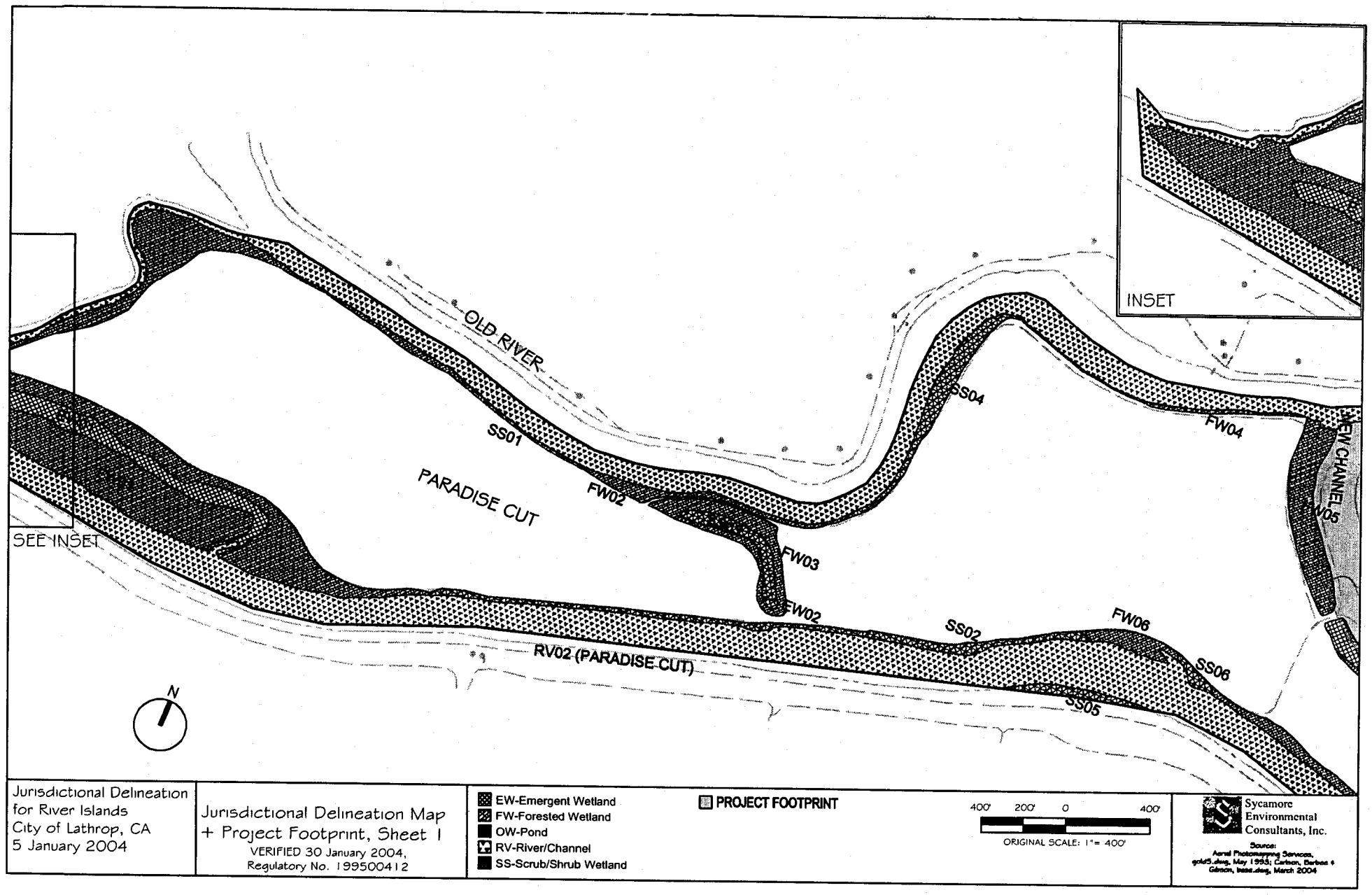

Jurisdictional Delineation
for River Islands
City of Lathrop, CA
5 January 2004

Jurisdictional Delineation Map
+ Project Footprint, Sheet 1
VERIFIED 30 January 2004,
Regulatory No. 199500412

EW-Emergent Wetland
FW-Forested Wetland
OW-Pond
RV-River/Channel
SS-Scrub/Shrub Wetland

PROJECT FOOTPRINT

400' 200' 0 400'
ORIGINAL SCALE: 1"= 400'

Sycamore Environmental Consultants, Inc.

Source:
Aerial Photomapping Services, gold5.dwg, May 1993; Carlson, Barbee & Gibson, base.dwg, March 2004

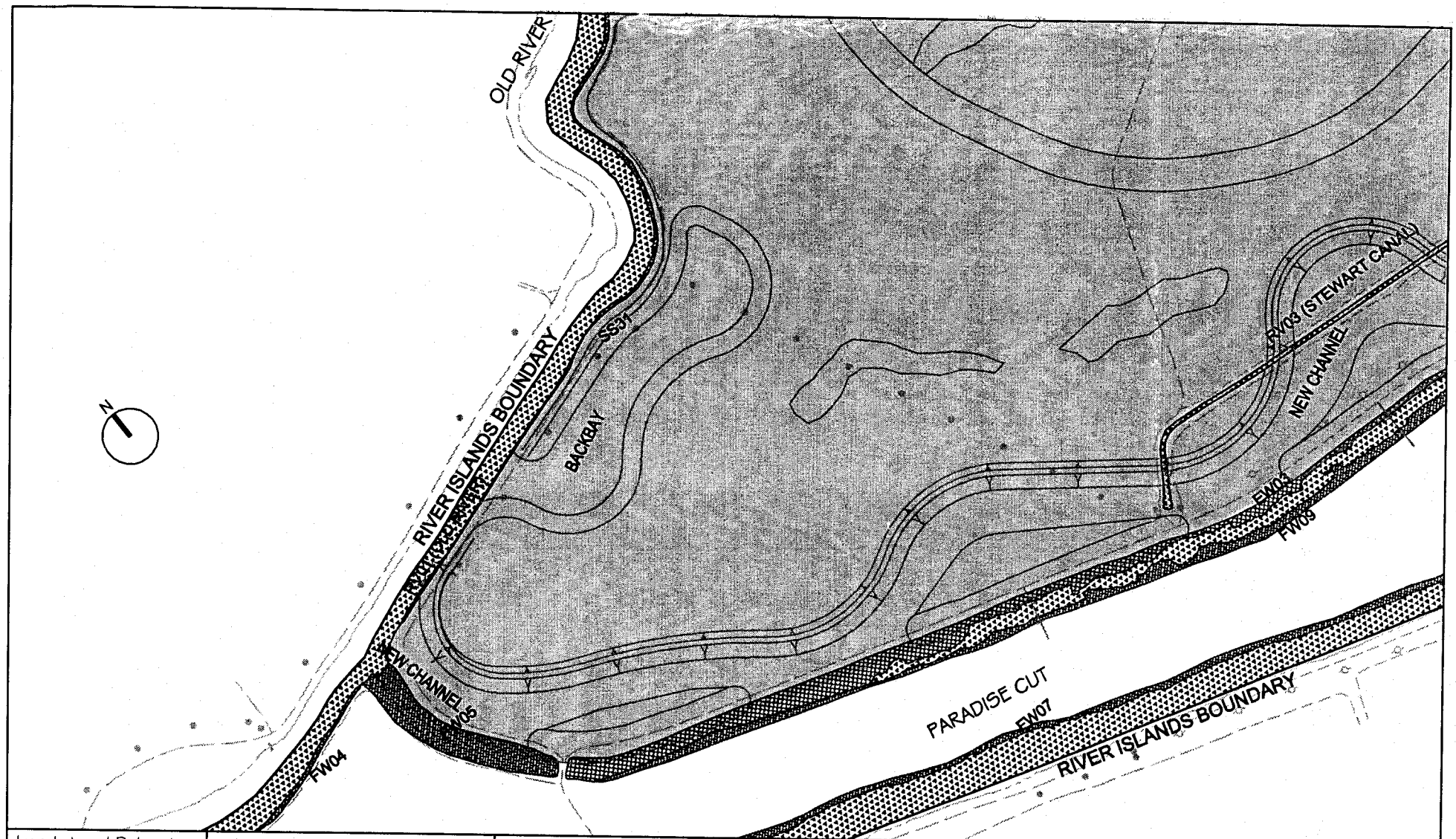

Jurisdictional Delineation
for River Islands
City of Lathrop, CA
5 January 2004

Jurisdictional Delineation Map
+ Project Footprint, Sheet 2
VERIFIED 30 January 2004,
Regulatory No. 199500412

EW-Emergent Wetland
FW-Forested Wetland
OW-Pond
RV-River/Channel
SS-Scrub/Shrub Wetland

PROJECT FOOTPRINT

400' 200' 0 400'
ORIGINAL SCALE: 1"= 400'

Sycamore Environmental Consultants, Inc.

Source:
Aerial Photomapping Services, gcld5.dwg, May 1995; Carlson, Barbee & Gibson, lease.dwg, March 2004

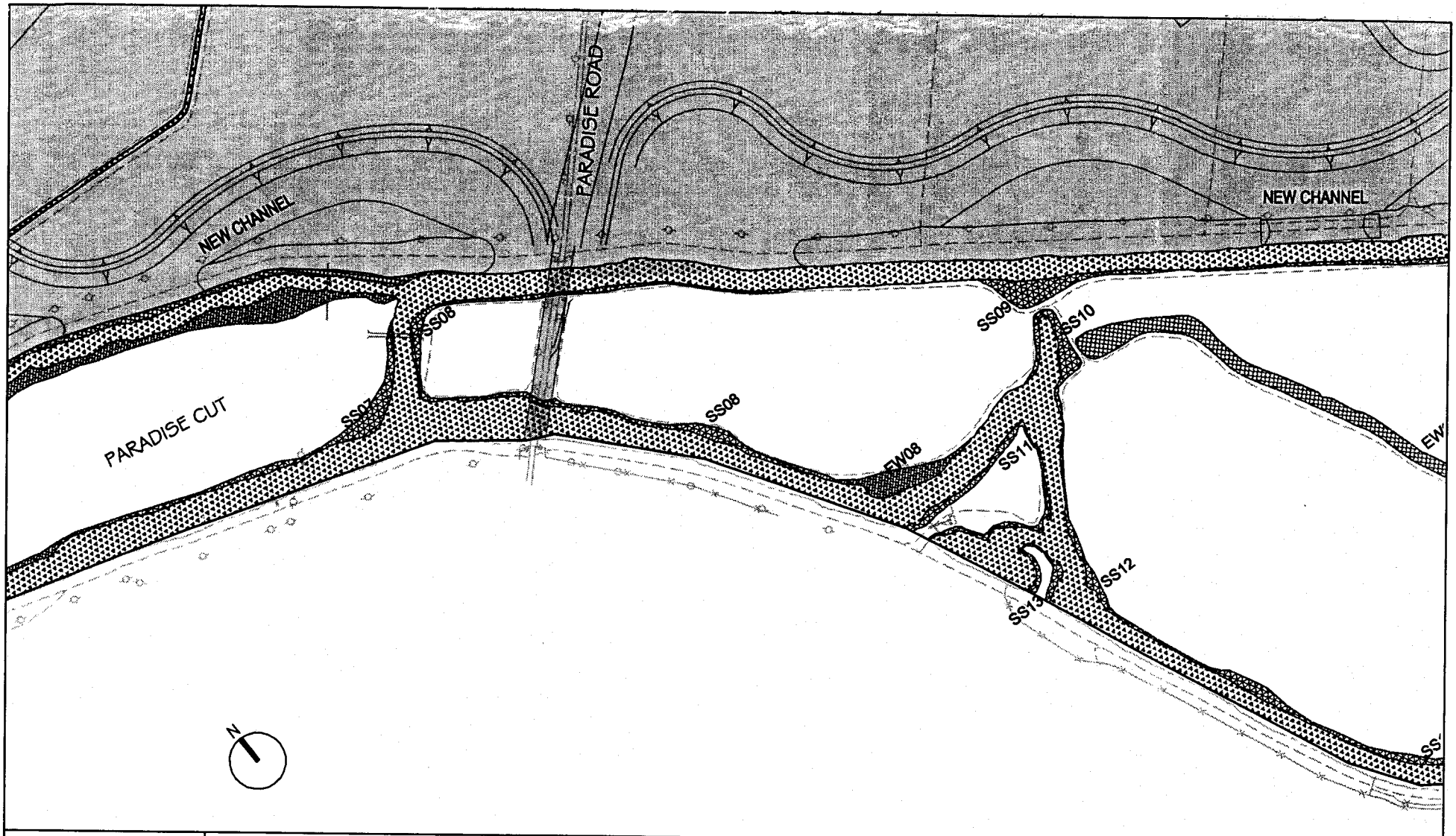

Jurisdictional Delineation
for River Islands
City of Lathrop, CA
5 January 2004

Jurisdictional Delineation Map
+ Project Footprint, Sheet 3
VERIFIED 30 January 2004,
Regulatory No. 199500412

EW-Emergent Wetland
FW-Forested Wetland
OW-Pond
RV-River/Channel
SS-Scrub/Shrub Wetland

PROJECT FOOTPRINT

400' 200' 0 400'
ORIGINAL SCALE: 1"= 400'

Sycamore Environmental Consultants, Inc.

Sources:
Aerial Photomapping Services, gold5.dwg, May 1993; Carlson, Barbee & Gibson, base.dwg, March 2004

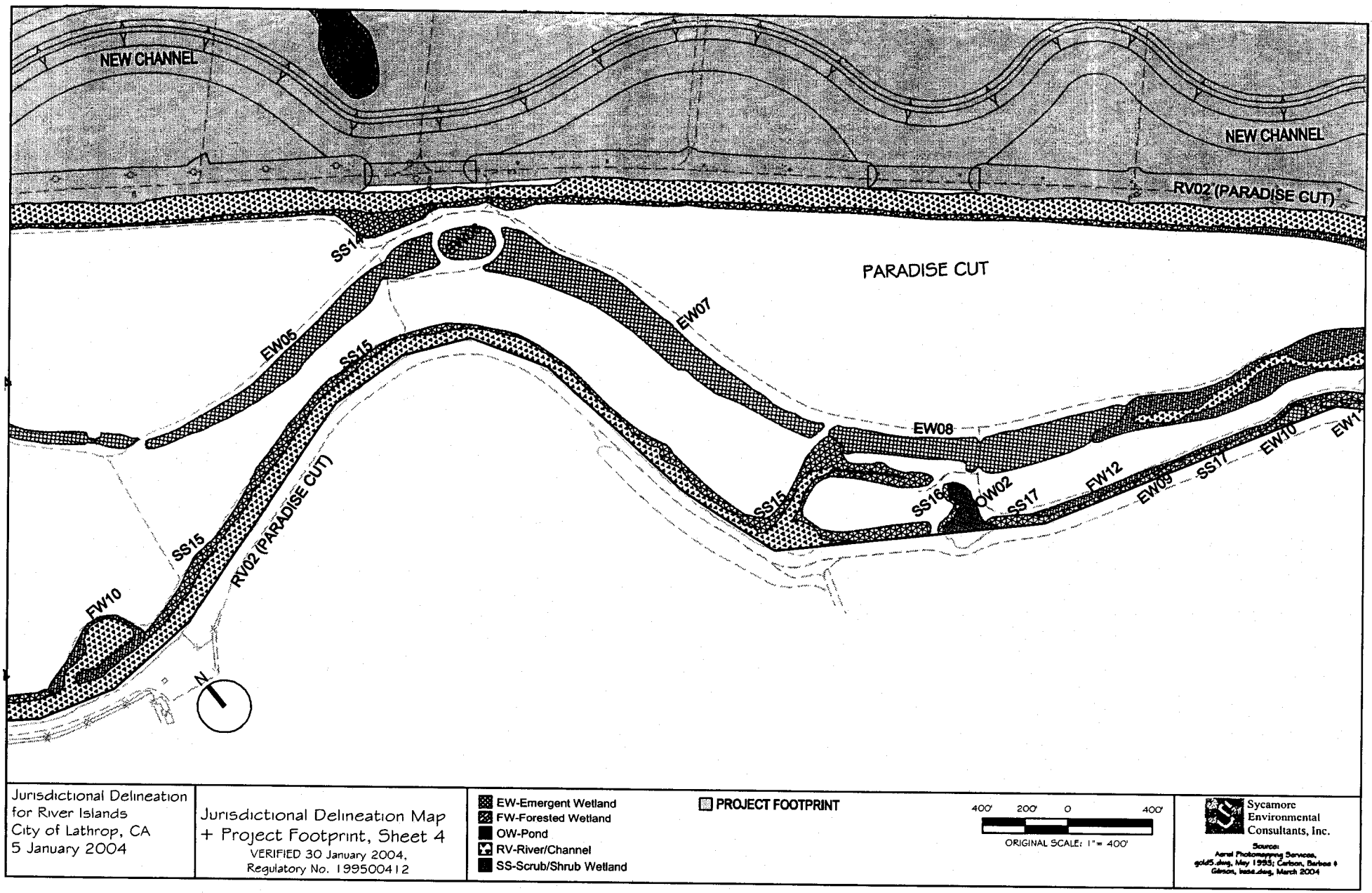

Jurisdictional Delineation
for River Islands
City of Lathrop, CA
5 January 2004

Jurisdictional Delineation Map
+ Project Footprint, Sheet 4
VERIFIED 30 January 2004,
Regulatory No. 199500412

EW-Emergent Wetland
FW-Forested Wetland
OW-Pond
RV-River/Channel
SS-Scrub/Shrub Wetland

PROJECT FOOTPRINT

400' 200' 0 400'
ORIGINAL SCALE: 1" = 400'

Sycamore Environmental Consultants, Inc.

Source:
Aerial Photomapping Services, gold5.dwg, May 1995; Carlson, Barbee & Gibson, base.dwg, March 2004

Jurisdictional Delineation
for River Islands
City of Lathrop, CA
5 January 2004

Jurisdictional Delineation Map
+ Project Footprint, Sheet 5
VERIFIED 30 January 2004,
Regulatory No. 19950041 2

EW-Emergent Wetland
FW-Forested Wetland
OW-Pond
RV-River/Channel
SS-Scrub/Shrub Wetland

PROJECT FOOTPRINT

400' 200' 0 400'
ORIGINAL SCALE: 1"= 400'

Sycamore Environmental Consultants, Inc.

Source:
Aerial Photomapping Services, gold5.dwg, May 1993; Carlson, Barbee & Gibson, base.dwg, March 2004

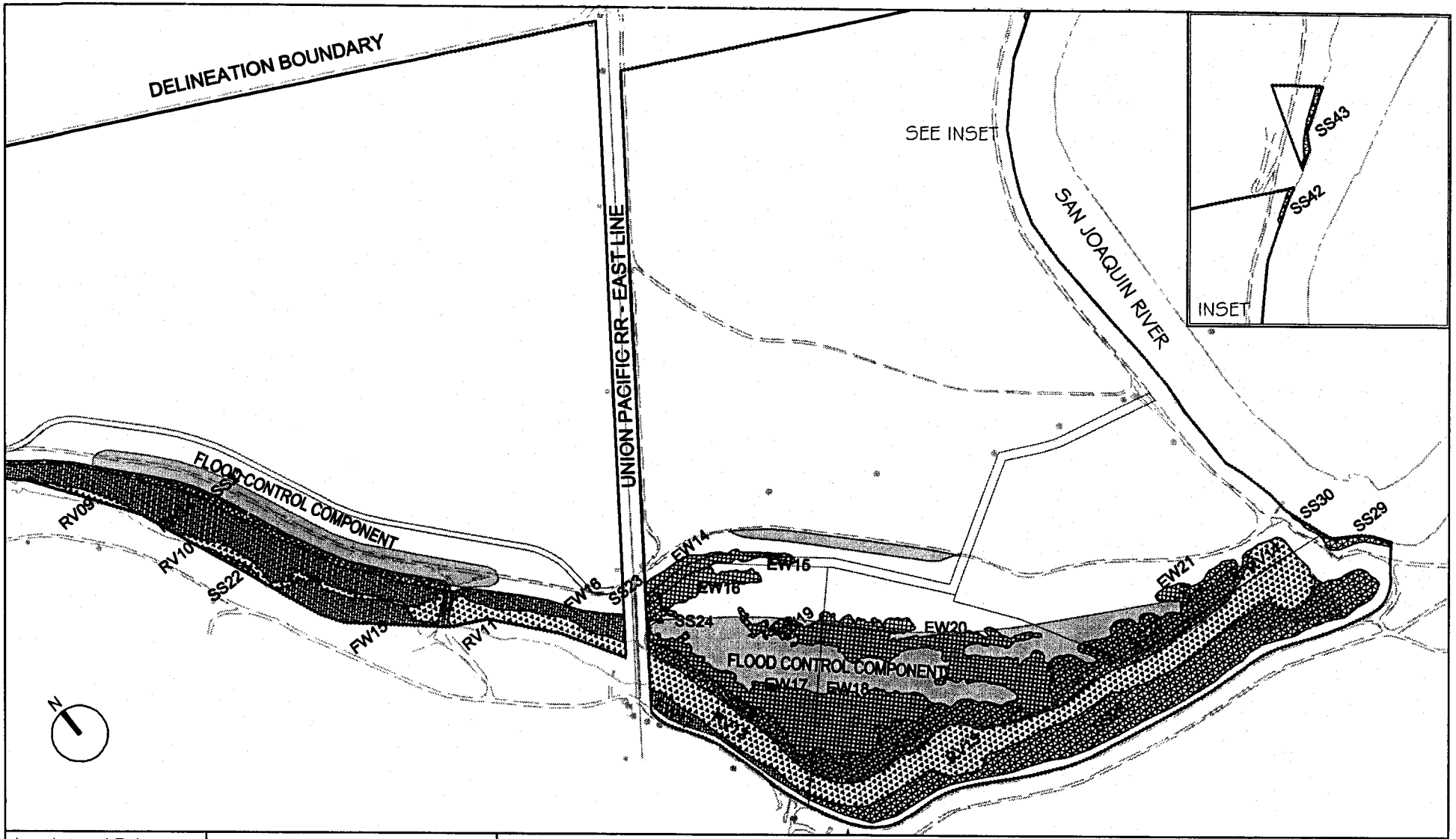

Jurisdictional Delineation for River Islands City of Lathrop, CA 5 January 2004	Jurisdictional Delineation Map + Project Footprint, Sheet 6 VERIFIED 30 January 2004, Regulatory No. 19950041 2	EW-Emergent Wetland FW-Forested Wetland OW-Pond RV-River/Channel SS-Scrub/Shrub Wetland	PROJECT FOOTPRINT	400' 200' 0 400' ORIGINAL SCALE: 1" = 400'	Sycamore Environmental Consultants, Inc. Source: Aerial Photomapping Services, gold5.dwg, May 1993; Carlson, Barbee & Gibson, base.dwg, March 2004

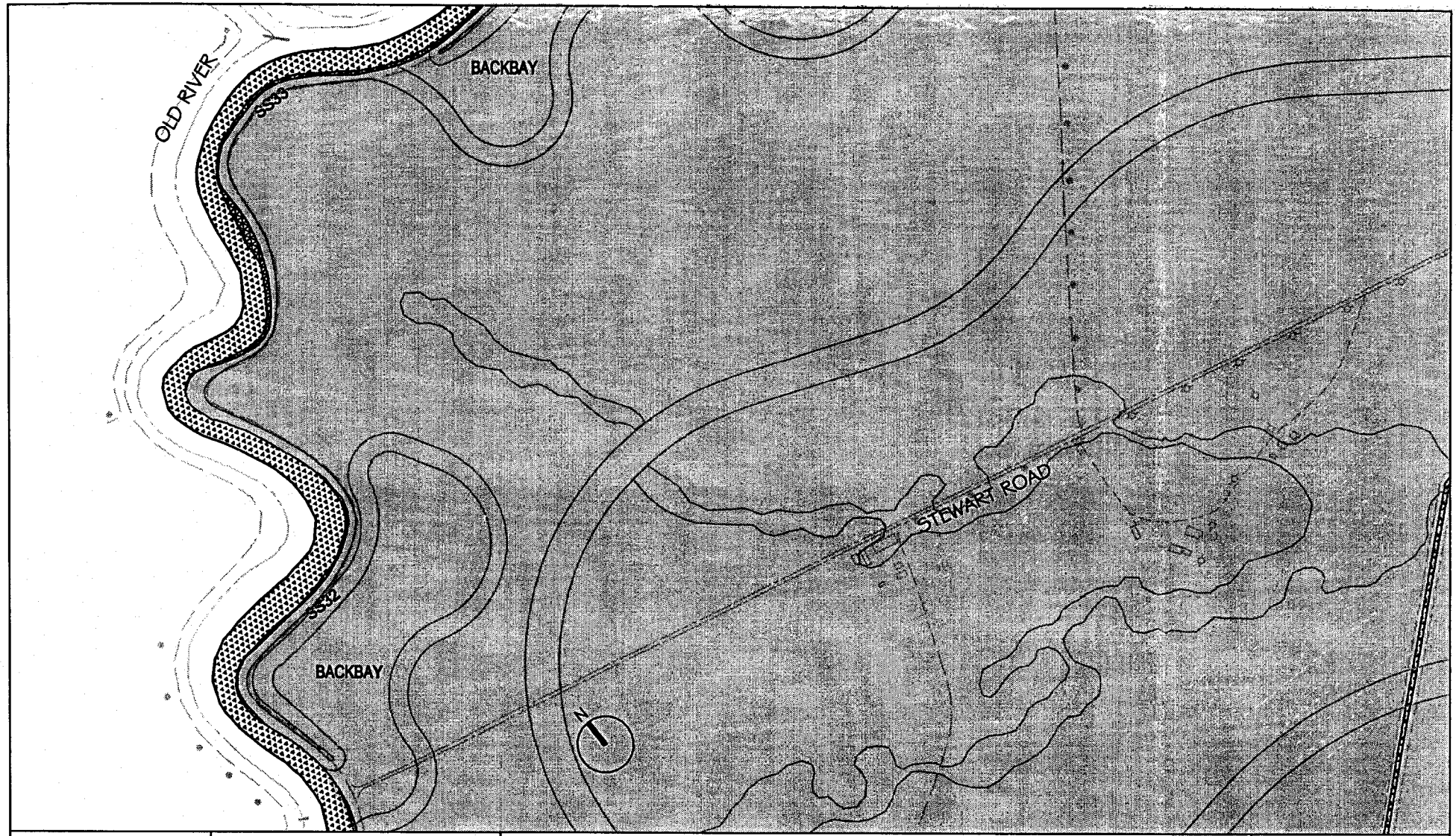

Jurisdictional Delineation
for River Islands
City of Lathrop, CA
5 January 2004

Jurisdictional Delineation Map
+ Project Footprint, Sheet 7
VERIFIED 30 January 2004,
Regulatory No. 19950041 2

EW-Emergent Wetland
FW-Forested Wetland
OW-Pond
RV-River/Channel
SS-Scrub/Shrub Wetland

PROJECT FOOTPRINT

400' 200' 0 400'
ORIGINAL SCALE: 1"= 400'

Sycamore
Environmental
Consultants, Inc.

Source:
Aerial Photomapping Services,
gold5.dwg, May 1993; Carlson, Barbee &
Gibson, base.dwg, March 2004

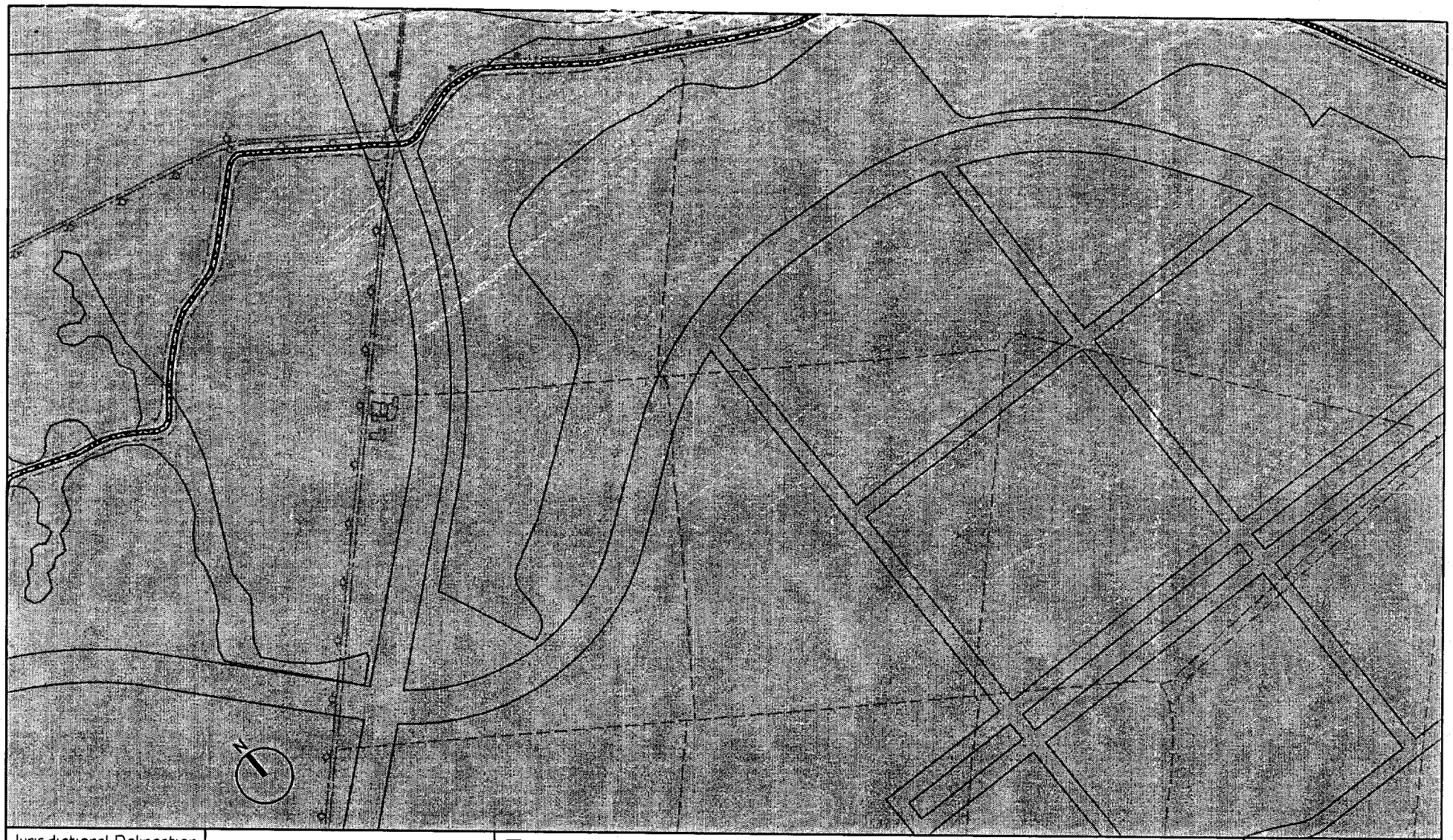

Jurisdictional Delineation
for River Islands
City of Lathrop, CA
5 January 2004

Jurisdictional Delineation Map
+ Project Footprint, Sheet 8
VERIFIED 30 January 2004,
Regulatory No. 199500412

EW-Emergent Wetland
FW-Forested Wetland
OW-Pond
RV-River/Channel
SS-Scrub/Shrub Wetland

PROJECT FOOTPRINT

400' 200' 0 400'
ORIGINAL SCALE: 1"= 400'

Sycamore
Environmental
Consultants, Inc.

Source:
Aerial Photomapping Services,
gplot5.dwg, May 1993; Carlson, Barbee &
Gibson, base.dwg, March 2004

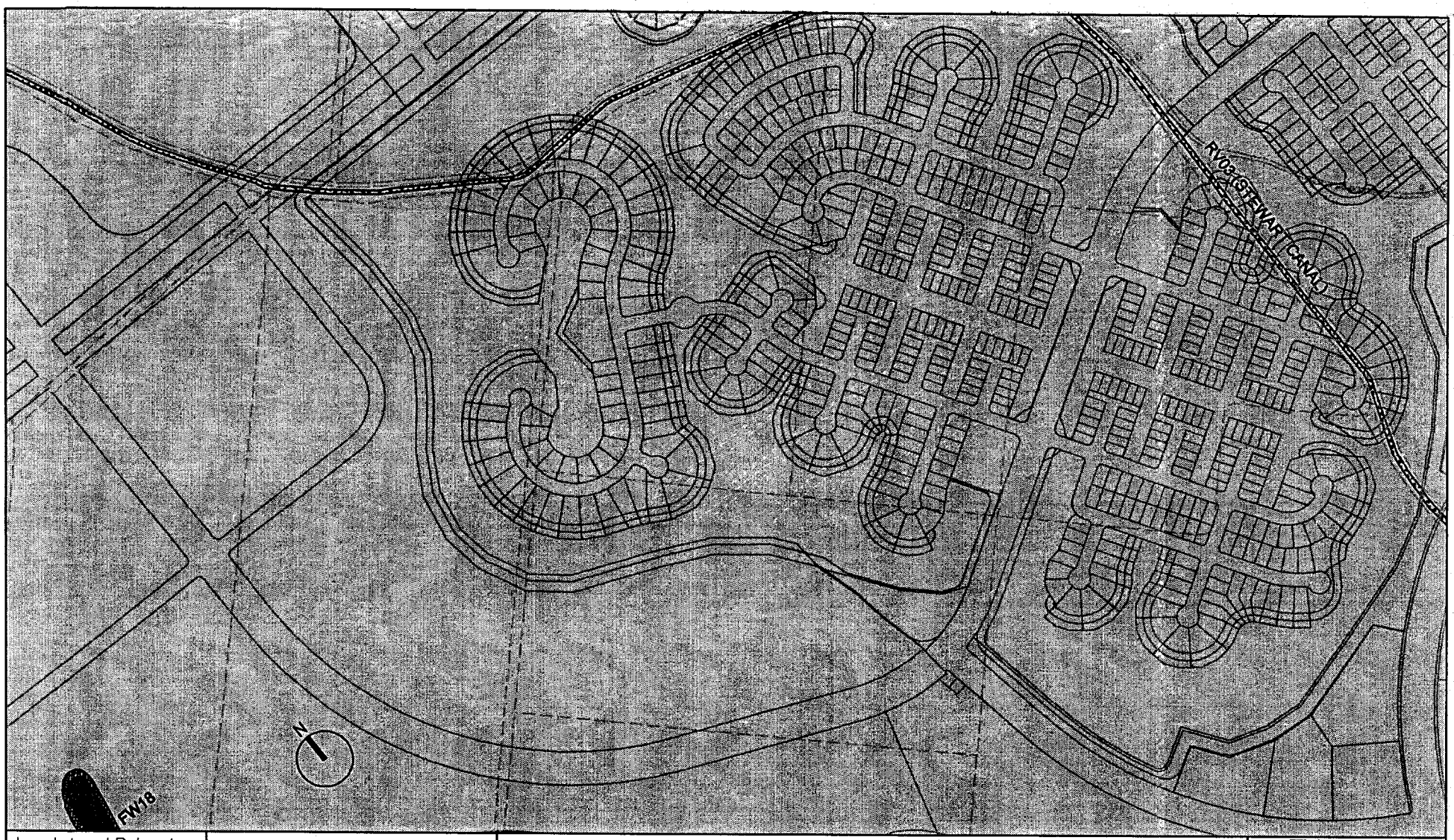

Jurisdictional Delineation
for River Islands
City of Lathrop, CA
5 January 2004

Jurisdictional Delineation Map
+ Project Footprint, Sheet 9
VERIFIED 30 January 2004,
Regulatory No. 199500412

EW-Emergent Wetland
FW-Forested Wetland
OW-Pond
RV-River/Channel
SS-Scrub/Shrub Wetland

PROJECT FOOTPRINT

400' 200' 0 400'
ORIGINAL SCALE: 1"= 400'

Sycamore
Environmental
Consultants, Inc.

Source:
Aerial Photomapping Services,
gold5.dwg, May 1993; Carlson, Barbee &
Gibson, lease.dwg, March 2004

Jurisdictional Delineation
for River Islands
City of Lathrop, CA
5 January 2004

Jurisdictional Delineation Map
+ Project Footprint, Sheet 10
VERIFIED 30 January 2004,
Regulatory No. 199500412

EW-Emergent Wetland
FW-Forested Wetland
OW-Pond
RV-River/Channel
SS-Scrub/Shrub Wetland

PROJECT FOOTPRINT

400' 200' 0 400'
ORIGINAL SCALE: 1"= 400'

Sycamore
Environmental
Consultants, Inc.

Source:
Aerial Photomapping Services,
gold5.dwg, May 1995; Carlson, Barbee &
Gibson, base1.dwg, March 2004

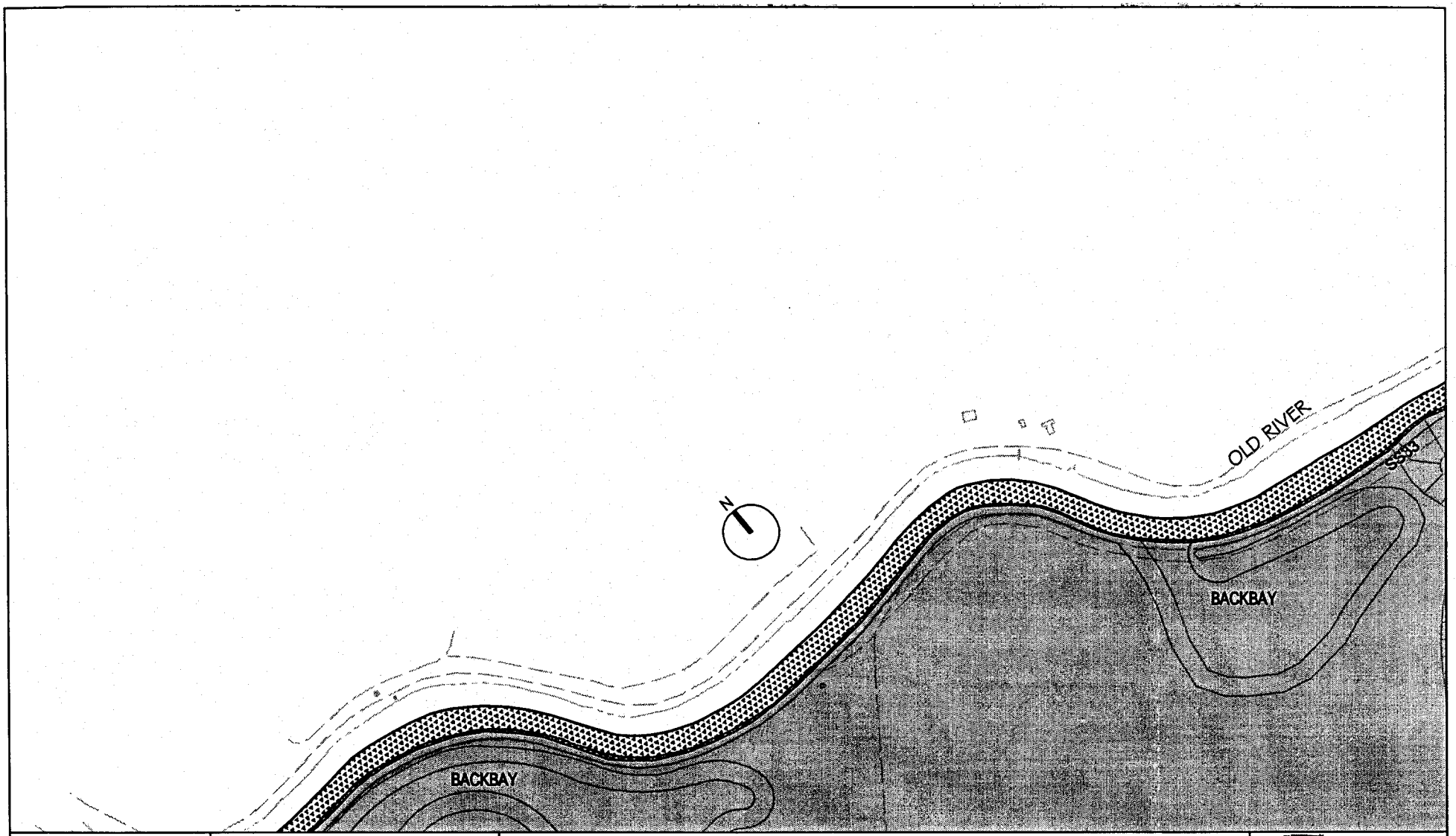

Jurisdictional Delineation
for River Islands
City of Lathrop, CA
5 January 2004

Jurisdictional Delineation Map
+ Project Footprint, Sheet 11
VERIFIED 30 January 2004,
Regulatory No. 19950412

EW-Emergent Wetland
FW-Forested Wetland
OW-Pond
RV-River/Channel
SS-Scrub/Shrub Wetland

PROJECT FOOTPRINT

400' 200' 0 400'
ORIGINAL SCALE: 1"= 400'

Sycamore Environmental Consultants, Inc.

Source:
Aerial Photomapping Services, gold5.dwg, May 1995; Carlson, Barbee & Gibson, base.dwg, March 2004

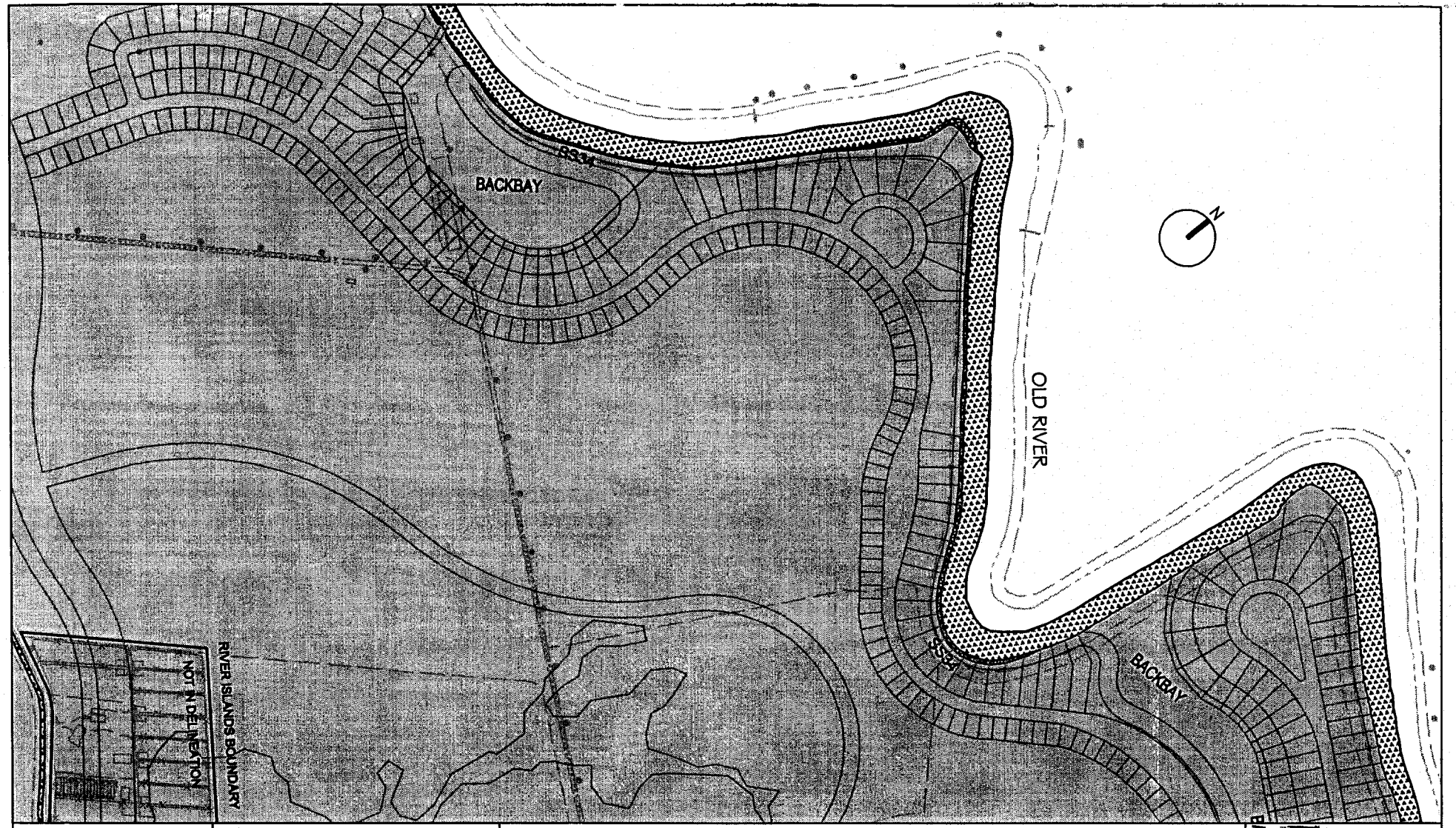

Jurisdictional Delineation
for River Islands
City of Lathrop, CA
5 January 2004

Jurisdictional Delineation Map
+ Project Footprint, Sheet 12
VERIFIED 30 January 2004,
Regulatory No. 199500412

EW-Emergent Wetland
FW-Forested Wetland
OW-Pond
RV-River/Channel
SS-Scrub/Shrub Wetland

PROJECT FOOTPRINT

400' 200' 0 400'
ORIGINAL SCALE: 1" = 400'

Sycamore
Environmental
Consultants, Inc.

Sources:
Aerial Photomapping Services,
gold5.dwg, May 1993; Carlson, Barbee &
Gibson, base.dwg, March 2004

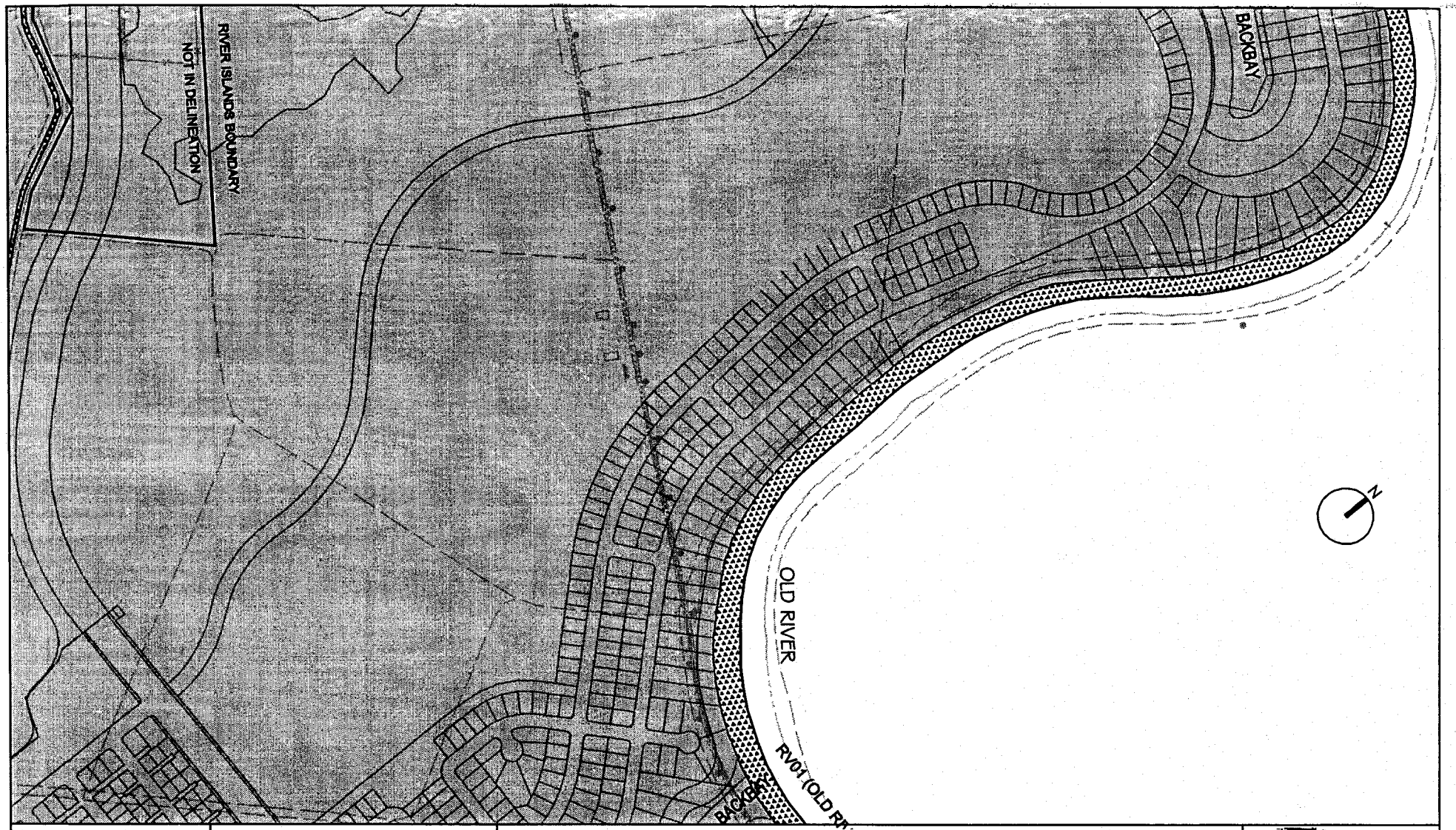

Jurisdictional Delineation
for River Islands
City of Lathrop, CA
5 January 2004

Jurisdictional Delineation Map
+ Project Footprint, Sheet 13
VERIFIED 30 January 2004,
Regulatory No. 199500412

EW-Emergent Wetland
FW-Forested Wetland
OW-Pond
RV-River/Channel
SS-Scrub/Shrub Wetland

PROJECT FOOTPRINT

400' 200' 0 400'
ORIGINAL SCALE: 1"= 400'

Sycamore Environmental Consultants, Inc.

Source:
Aerial Photomapping Services, gold5.dwg, May 1993; Carlson, Barbee & Gibson, base.dwg, March 2004

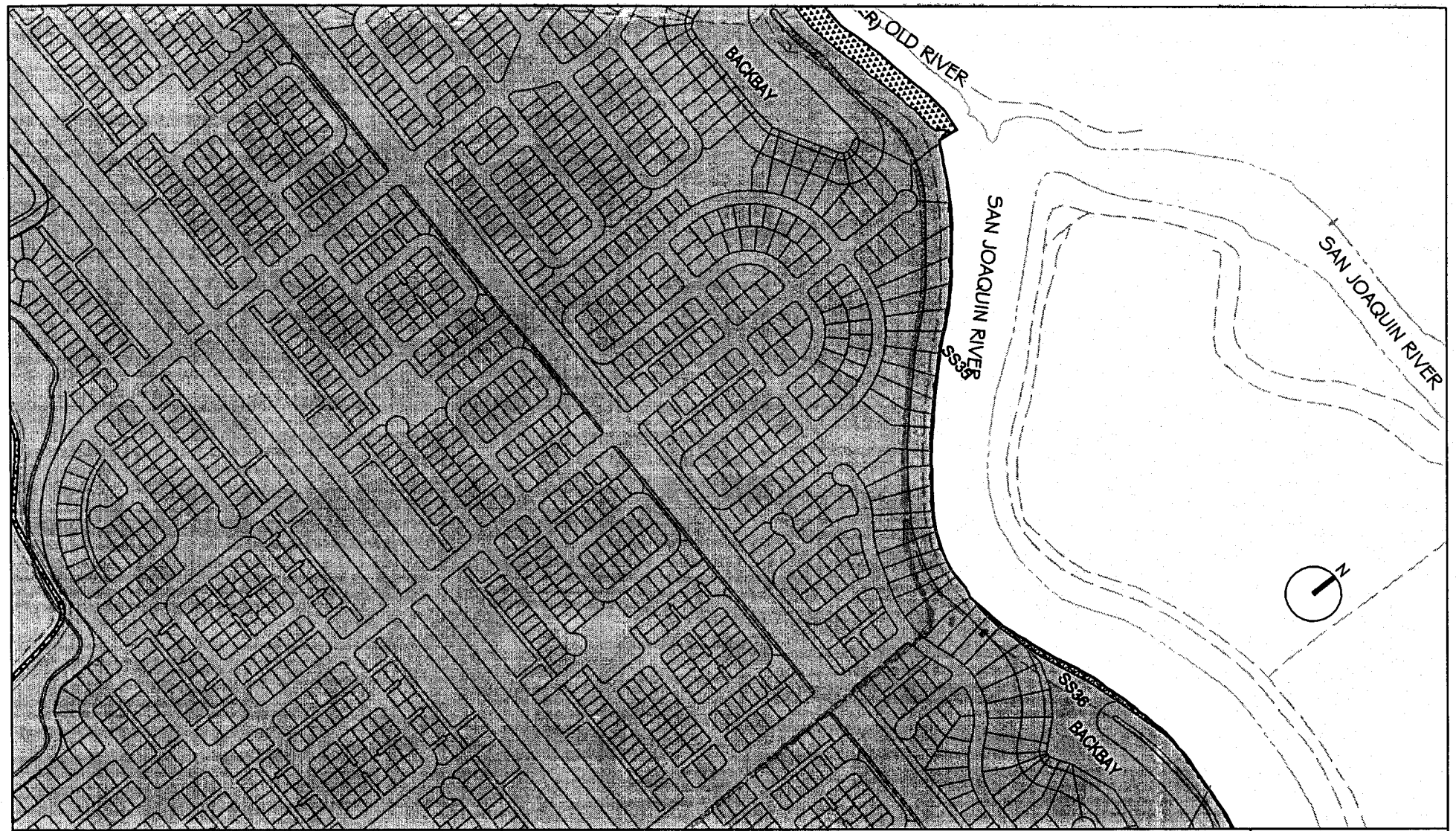

Jurisdictional Delineation
for River Islands
City of Lathrop, CA
5 January 2004

Jurisdictional Delineation Map
+ Project Footprint, Sheet 14
VERIFIED 30 January 2004,
Regulatory No. 199500412

EW-Emergent Wetland
FW-Forested Wetland
OW-Pond
RV-River/Channel
SS-Scrub/Shrub Wetland

PROJECT FOOTPRINT

400' 200' 0 400'
ORIGINAL SCALE: 1"= 400'

Sycamore
Environmental
Consultants, Inc.

Source:
Aerial Photomapping Services,
gold5.dwg, May 1993; Carlson, Barbee &
Gibson, base.dwg, March 2004

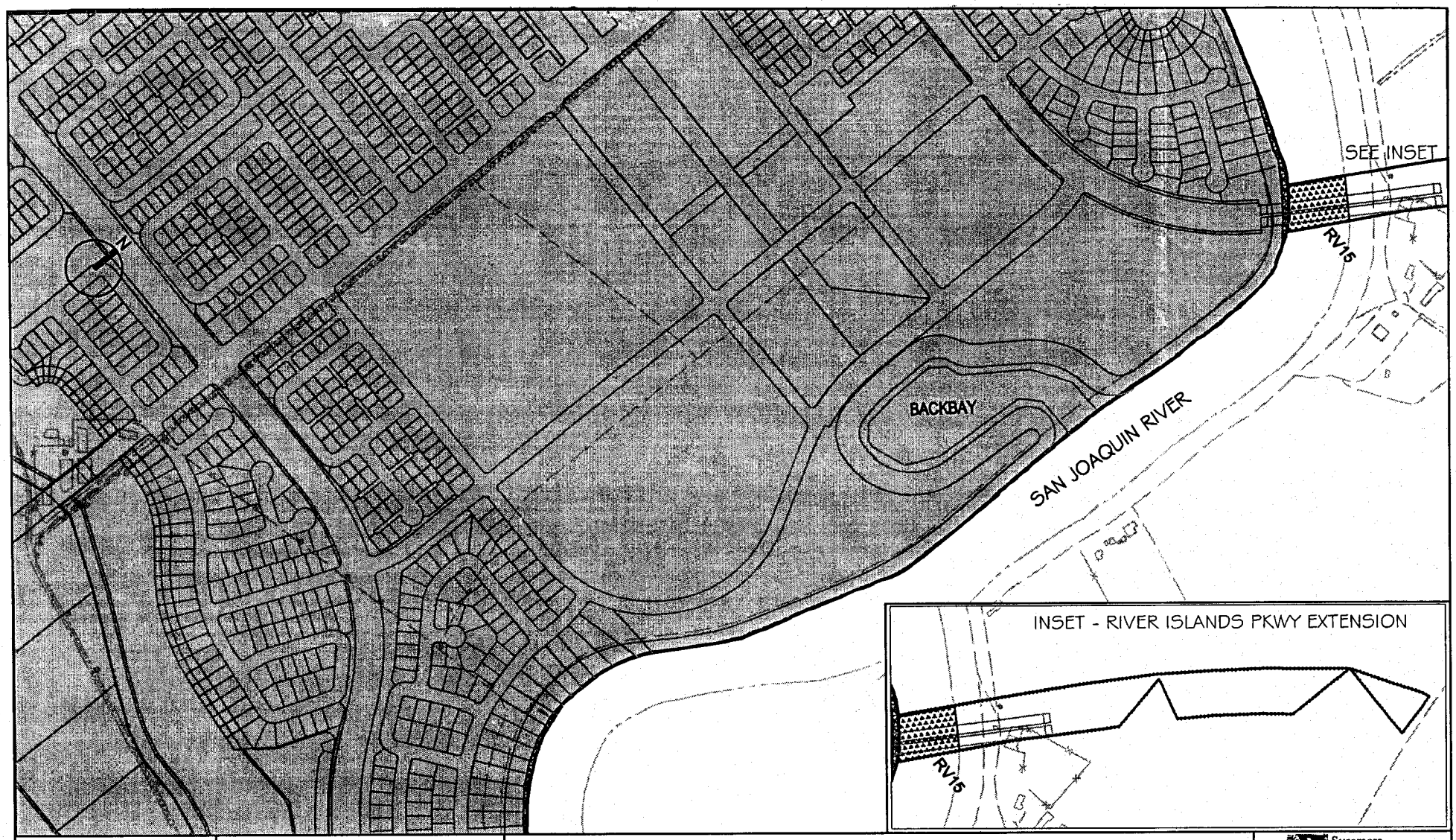

Jurisdictional Delineation
for River Islands
City of Lathrop, CA
5 January 2004

Jurisdictional Delineation Map
+ Project Footprint, Sheet 15
VERIFIED 30 January 2004,
Regulatory No. 199500412

EW-Emergent Wetland
FW-Forested Wetland
OW-Pond
RV-River/Channel
SS-Scrub/Shrub Wetland

PROJECT FOOTPRINT

400' 200' 0 400'
ORIGINAL SCALE: 1"= 400'

Sycamore
Environmental
Consultants, Inc.

Source:
Aerial Photomapping Services,
gcld5.dwg, May 1993; Carlson, Barbee &
Gibson, base.dwg, March 2004

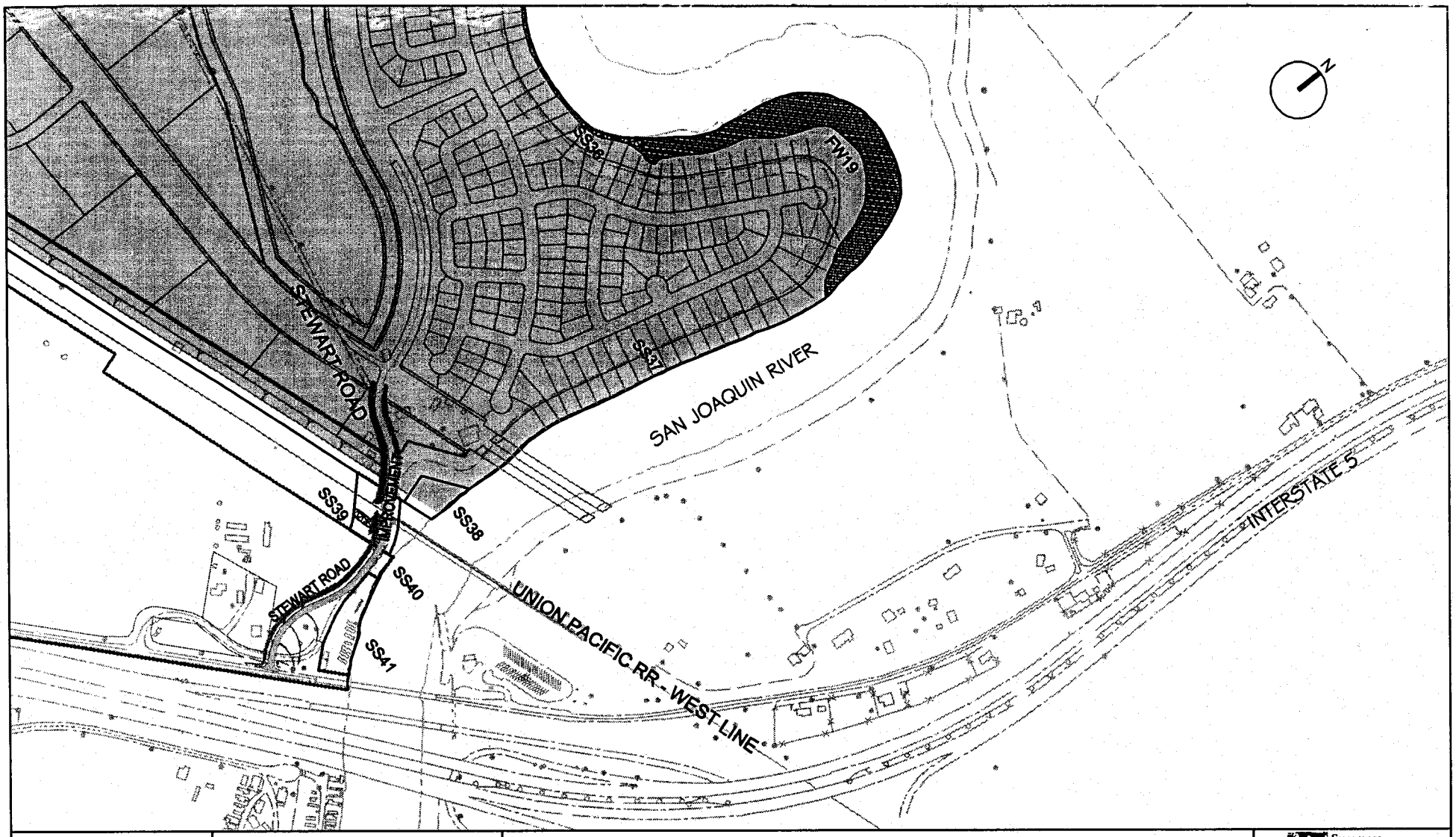

Jurisdictional Delineation
for River Islands
City of Lathrop, CA
5 January 2004

Jurisdictional Delineation Map
+ Project Footprint, Sheet 16
VERIFIED 30 January 2004,
Regulatory No. 199500412

EW-Emergent Wetland
FW-Forested Wetland
OW-Pond
RV-River/Channel
SS-Scrub/Shrub Wetland

PROJECT FOOTPRINT

400' 200' 0 400'
ORIGINAL SCALE: 1" = 400'

Sycamore Environmental Consultants, Inc.

Source:
Aerial Photomapping Services, gola5.dwg, May 1993; Carlson, Barbee & Gibson, base.dwg, March 2004

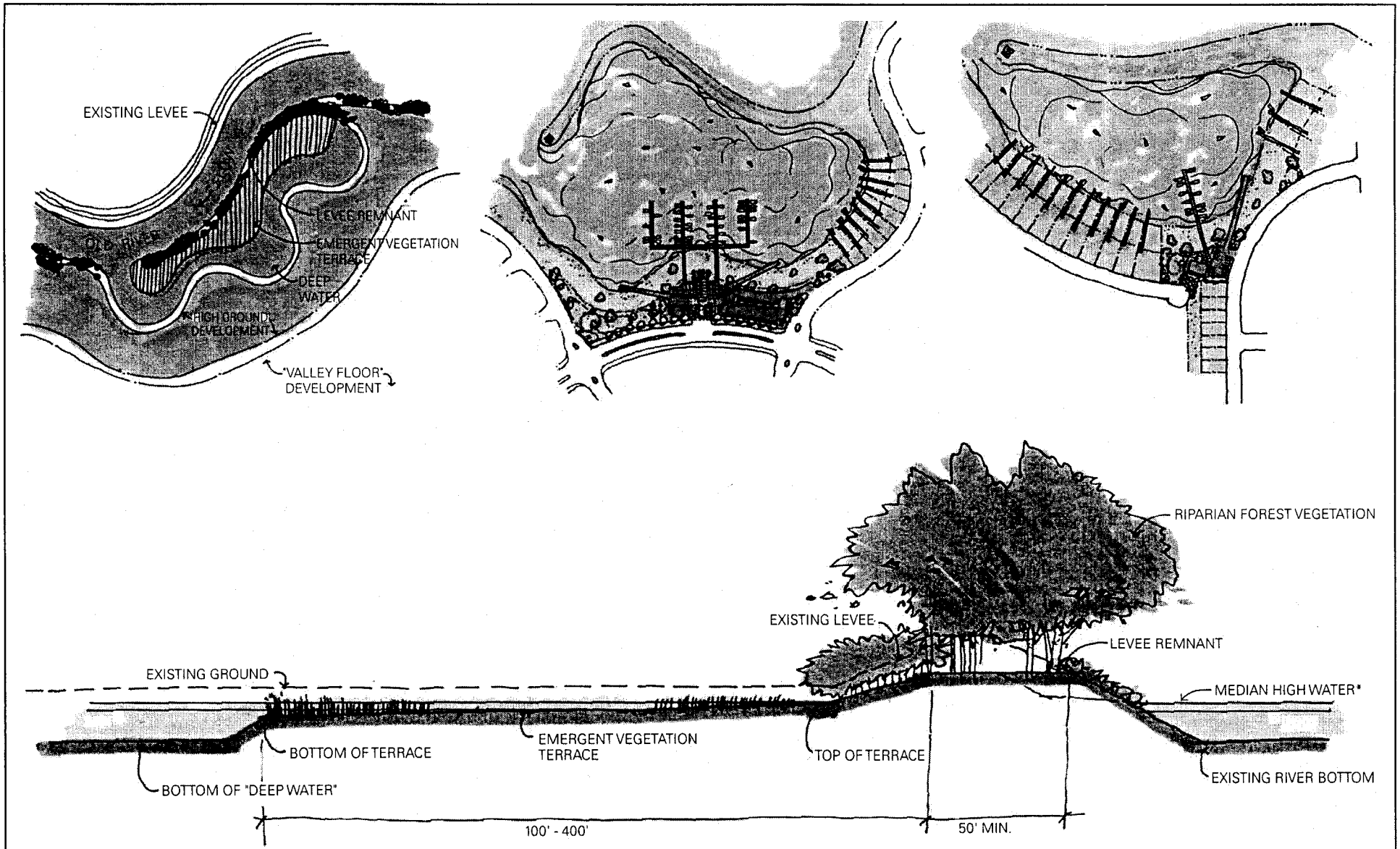

* *General representation of where Median High Water could be located relative to the typical facility design.*

Source: Data provided by the SWA Group 2002

Typical Design of Back Bay

EXHIBIT

River Islands at Lathrop

G 3T024.01 03/04

EDAW