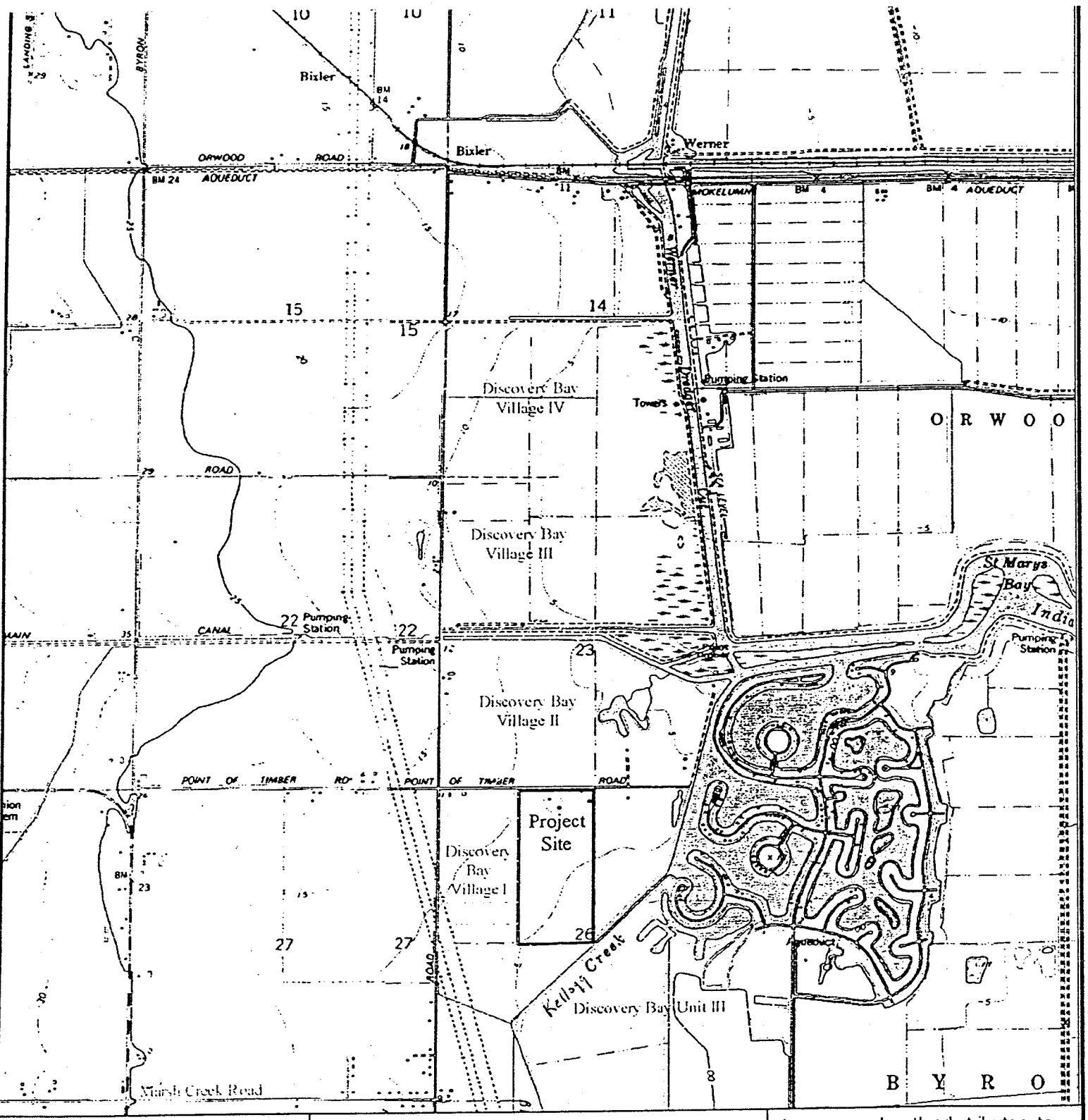

Purpose: residential development
Datum: NGVD
Adjacent Landowners:
See Attachment

Vicinity Map
Ravenswood Subdivision

Source: Discovery Bay West EIR, 1994
Topo Source USGS 7.5 min quad; Brentwood, CA
Approximate Scale: 1 inch = 2000 feet

In: seasonal wetlands tributary to Discovery Bay Slough
At: Ravenswood, Contra Costa County

Public Notice 199400928
Figure 1 of 4

Applicant: Western Pacific Housing
1210 Central Blvd., Brentwood, CA 94513

FIGURE 1 of 4

Date: 6/10/03

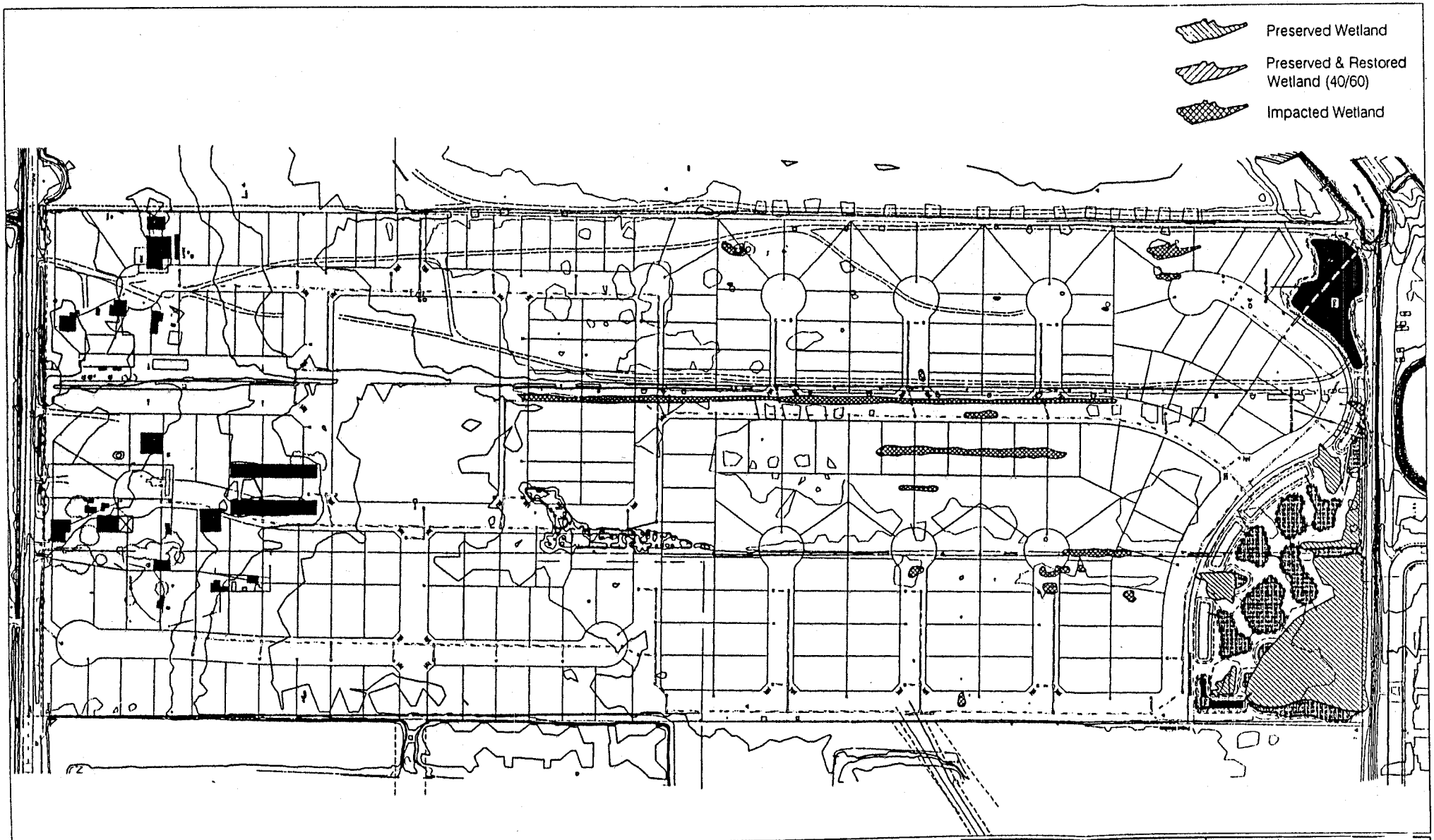

Public Notice 199400928
Figure 2 of 4

Scale
0 300 600

ZENTNER & ZENTNER
95 Linden Street, Suite 6
Oakland
California
94607
510.622.8110

FIGURE 2 of 4
Development Area & Impacts
Ravenswood Project
Brentwood, CA

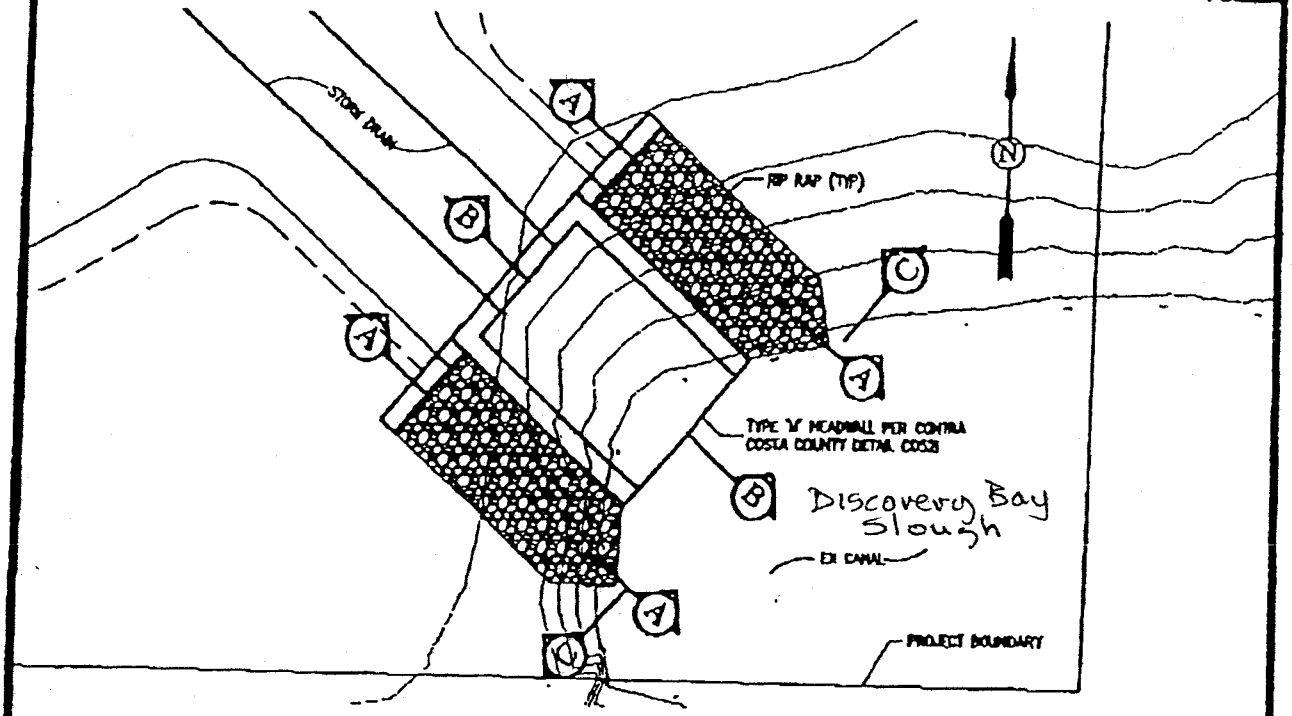

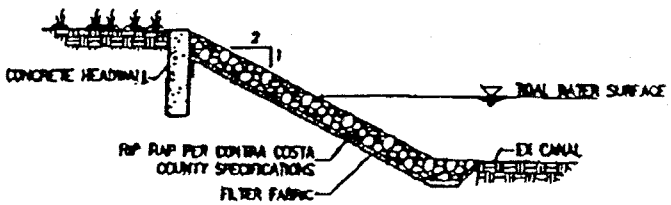

SECTION A

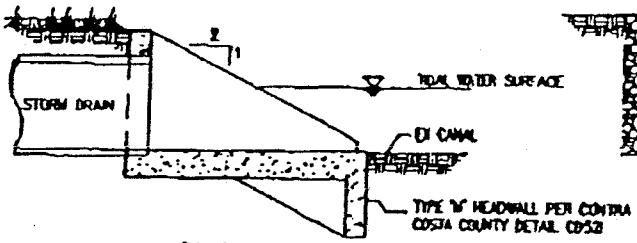

SECTION B

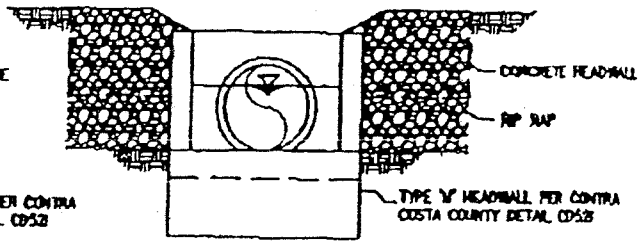

SECTION C

PRELIMINARY OUTFALL DETAIL
RAVENSWOOD

AUGUST 14, 2003

1122-00

SCALE 0' 5' 10' 15' 20'

Carlson, Barbee & Gibson, Inc.
CIVIL ENGINEERS • SURVEYORS • PLANNERS
2803 Camino Ramon, Suite 100 • San Ramon, CA 94583
925-886-0322 • fax 925-886-8575
www.cbandg.com

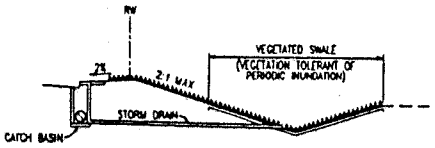

BIOSWALE DETAIL

NOT TO SCALE

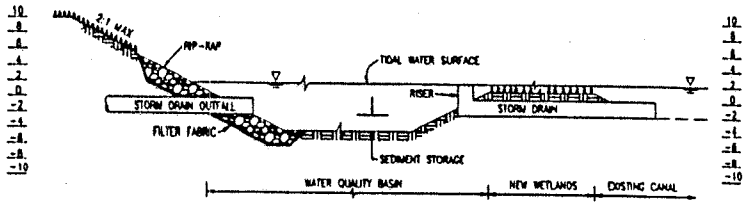

WATER QUALITY BASIN DETAIL

NOT TO SCALE

Preserved Wetland

Impacted Wetland

Restored Alkali Seasonal Wetland

Water Quality Swale

Water Quality Basin

Restored Swales Between Wetlands

Native Alkali Grassland & Scrub

Preserved & Restored Wetland (40/60)

Mitigation Area Boundary

WQ

Project Boundary

High Flow Diversion

Water Line And Easement

WQ

Discovery Bay Slough

Project Boundary/Mitigation Area Boundary

BLDG

BLDG

BLDG

BLDG

BLDG

Public Notice 199400928
Figure 4 of 4

Scale

0 100 200

ZENTNER ZENTNER

95 Linden Street, Suite 6
Oakland
California
94607
510.622.8110

FIGURE 4 of 4
Mitigation Area
Ravenswood Project
Brentwood, CA